Population estimates for Data and Intermediate Zones Using Administrative Data: A Feasibility Study using Scotland DataZones and Intermediate Zones

Peter Congdon, School of Geography, Queen Mary University of London
p.congdon@qmul.ac.uk

Executive Summary

This report considers production of small area (Datazone and Intermediate Zone) population estimates in Scotland using administrative data sources available for small areas. The main sources currently available are returns from the NHS Central Register, data from the Department of Work and Pensions (DWP) Customer Information Service, Her Majesty's Revenue and Customs (HMRC) child benefit data, and the annual 'Pupils in Scotland' Census. The first two of these sources provide age-gender breakdowns across all ages and are thus of major relevance for any scheme to produce annual small area population estimates for adult ages if the Census was discontinued. An additional source of data relevant to adult population estimates is provided by the electoral register, though there is currently no detail on age structure available from that source.

Because there are a number of alternative sources of information available and none can be regarded as more definitive or accurate than others, a suitable methodology involves combining information over the datasets to produce a single estimate. Random effects methods and the Bayesian WINBUGs software are used for this purpose to provide estimates for 2010 and 2011 for 6505 Datazones and 1235 Intermediate Zones (abbreviated as DZ and IZ).

Comparison with midyear population estimates for Scotland and for its constituent local authorities show differences in age structure between the administrative datasets, such as understatement of children under 5 by the DWP data. These age structure differences persist in DZ and IZ population estimates based on administrative data. Comparison at local authority level shows that DZ and IZ estimates based on administrative data also lead to underestimation (as compared to midyear estimates) of the populations of the two major Scottish cities. To avoid systematic discrepancies for particular age bands or local authorities it is therefore recommended that DZ and IZ estimates be constrained within local authority midyear estimates. A

subsidiary and related recommendation is that local authority (and national) midyear estimates continue, with input from recurrent sample censuses (e.g. 5% samples) that can provide revised benchmark population information for larger areas such as local authorities.

After constraining the DZ and IZ estimates (based on administrative data) to local authority midyear estimates for 2010 and 2011, it is then relevant to compare these small area estimates with the existing Small Area Population Estimates (SAPE) estimates for Datazones made by the General Register Office for Scotland (GROS) now National Records of Scotland (NRS). The latter are necessarily constrained within midyear estimates. Comparison at this finer disaggregated scale shows that DZ estimates based on administrative data tend to produce lower population estimates for the inner city areas of Glasgow and Edinburgh, and higher estimates for outer city areas. Which is more accurate, the SAPE DZ estimates or DZ estimates based on administrative data, is at the moment subject to uncertainty, but can be established soon with the release of DZ populations from the 2011 Census. Comparison with the Census data will provide a further more definitive test of DZ and IZ estimates based on administrative datasets.

1. Background

1.1. Population estimates for small areas have been developed in the UK countries since 2001 using a component based approach, derived from the Census with changes due to births, deaths, emigration and immigration in intercensal years. Specifically, such areas are English electoral wards and lower level Single Outcome Agreement's (SOAs), and in Scotland a set of over six thousand Datazones. The methodology for Scottish Datazone population estimates, undertaken by NRS Scotland, and generically called Small Area Population Estimates or simply SAPE estimates, is set out in the Small Area Population Estimates - Background and Methodology section of the NRS website.

1.2. Currently component based population estimates take the 2001 Census as baseline, and use vital change (births minus deaths), and estimates of net migration to provide updated population. While the natural change component is straightforward, developing estimates of migration at small area level is more difficult, especially if this includes estimating

out-migration, in-migration and net migration, disaggregated by age and sex.

1.3 An alternative 'data-integrated' approach to small area population estimates is to use administrative data sources available for small areas. Since there are several sources of population information, and none can be regarded as more definitive or accurate, such estimates need to synthesize, or 'combine evidence', over different sources of available information.

1.4 It is assumed subsequently that a component based approach will continue for population estimates in larger geographic units (such as the 32 Scotland local authorities), and so any small area population estimates based on data integration can be nested within these higher level population estimates. This is primarily an assumption, but implies also a recommendation, namely that some form of regular sample census be used to provide updated benchmark population figures for large areas.

1.5 Specifically, the evidence discussed subsequently suggests that small area population estimates for Datazones or Scotland Intermediate Zones should be constrained within component based estimates for local authorities even if they are originally obtained using a data integrated method.

1.6 The rationale for this form of constraint is based partly on the need to adjust small area population estimates to take account of accurate age structure data. The alternative data sources used in the data-integrated approach currently provide different age structures (section 2) that can only be reconciled by adopting a top down constraint.

1.7 The present project discusses the development of population estimates at Datazone (DZ) and Intermediate Zone (IZ) level in Scotland using a data integration approach. There are 6505 Datazones in Scotland, each containing on average 800 people, and these micro-areas are nested within 1235 Intermediate Zones.

1.8 The DZ and IZ population estimates are developed for the years 2010 and 2011, and compared to recent SAPE estimates for these years. Subsequent sections review the main alternative sources of population information; the principles of a proposed methodology for producing

estimates combining those different sources; a summary of the results and how they compare with the SAPE population estimates, including variations within local authorities; and a summary with main conclusions.

2. Alternative Sources of Small Area Population Information

2.1. The increased availability of computerised administrative databases, mostly but not exclusively associated with government service provision, has enhanced the scope for monitoring changes in small area populations. The most relevant data sources to population estimation are those with comprehensive (all inclusive) population coverage, though that includes coverage confined to certain age bands only (e.g. school age populations).

2.2. The utility of a particular data source is increased by the degree of disaggregation it provides, for example, whether populations are available by gender and quinquennial age. Some possible sources of administrative data potentially relevant to population estimates are currently not collated centrally, for example council tax records[1].

2.3. On that basis the four most pertinent sources related to government activity are the National Health Service Central Register (NHSCR), data from the Department of Work and Pensions Customer Information Service, HMRC child benefit data, and the annual 'Pupils in Scotland' Census. The first two of these sources provide age-gender breakdowns across all ages and are thus of major relevance for any scheme to produce annual small area population estimates for adult ages if the Census was discontinued. An additional source of data relevant to adult population estimates is provided by the electoral register, though there is currently no detail on age structure available from that source.

2.4. The NHSCR provides comprehensive population coverage and has been computerised since 1991. It provides annual age-specific totals of population down to Datazone level in Scotland[2]. The accuracy of the data depends on all patients re-registering with a doctor when they move, and on the register being updated when people die or move on.

2.5. However, re-registration patterns vary by sex and age group. For example, young children, their mothers and the elderly usually re-

register quite quickly after moving, while young men take longer to re-register than women of the same age. In addition, some students register at their term time address while others remain registered at their parents' address.

2.6. Administrative databases held by the Department of Work and Pensions (DWP) have been highlighted for their relevance to population estimates in the 2008 House of Commons report 'Counting the Population'. The Customer Information System (CIS) provides annual totals of population by five year age band and gender down to Intermediate Zone level in Scotland. Comparisons between the DWP-CIS data and 2010 mid-year estimates for Scottish local authorities have been made[3], and show discrepancies in the two major Scottish cities. Such comparisons have possible limitations in that mid-year estimates are themselves subject to error, including problems with estimating migration flows.

2.7. Child benefit data[4] provide comprehensive coverage of child age bands (under 5, 5-10, and 10-15), while the school census (of state schools only) provides totals in the age bands 0-4, 5-9 and 10-14.

2.8. Electoral population data are available as a relatively long time series, and includes total electorates and attainer data (people reaching age 18) to constituency level. Total electorates are also available from 2011 at DZ level. Issues relating to the use of electorate data in population estimates are discussed in section 2 of the NRS Report 'Electoral Statistics – Background'[5].

2.9. Of relevance to the adoption of a top down constraint (and one justification for) is the differing age structures of the alternative data sources. For example, Table 1 shows lower percentages of children under the DWP-CIS database than under the mid-year estimate or NHSCR, and lower percentages of over 85s in the NHSCR than under the Mid-Year Estimates (though this may be a by-product of disclosure protection technology).

3. Combining Different Sources of Population Information: Integrated Small Area Population Estimates

3.1. The methodology to be adopted in providing integrated population estimates for small areas is based on a broad set of statistical techniques

known as hierarchical models. These models are used when there are shared sources of information about parameters. For example, the overall exam success rate (or disease prevalence rate) in a particular small area can be estimated in isolation without regard to success (or disease) rates in other areas, but the rate so obtained may be based on small numbers and hence be unreliably estimated (have a wide confidence interval).

3.2. There are often benefits, such as greater reliability, from 'borrowing strength' over the entire set of areas in making estimates, rather than estimating each area's rates in isolation. This principle can be extended to exam success rates in different subjects (or disease rates over different conditions, and so on), so that a 'borrowing strength' in estimation of parameters takes place over both subjects and areas.

3.3. In the present context, namely small area population estimates, the borrowing strength principle applies to areas (Datazones), demographic categories (five year age groups), and alternative data-sources. For the purposes of the exploratory analysis in this report, estimates are made of populations by age for all persons, without disaggregation by gender. Adding gender presents no problems for the method (it is simply an extra demographic category), as no additional methodological principles are involved.

3.4. The methodological appendix (Appendix 1) sets out how shared parameters across Datazones (or Intermediate Zones), age groups and alternative administrative datasets form the basis for small area population estimates which synthesise over different administrative datasets. The Bayesian estimation methodology employed involves repeated sampling which as a by-product provides uncertainty intervals (technically known as 95% credible intervals) for all population estimates.

3.5. Extra information (namely the CIS customer populations from the DWP) is available for making estimates for Intermediate Zones. This information is not currently available for Datazones. This provides one rationale for constraining the Datazone estimates within Intermediate Zone estimates. This constraint is applied within age bands.

3.6. Intermediate zone estimates are in turn constrained to reproduce mid-year local authority estimates within each five year age band. This reflects another major reason for applying a nested top-down constraint, namely that different sources used in making data-integrated estimates (e.g. NHSCR, CIS) have differing age structures, and none can be regarded as 'gold standard'.

4. Comparison of Intermediate Zone Estimates with Local Authority Mid-Year Estimates.

4.1. This section compares estimates for Intermediate Zones (IZ) for 2010 and 2011 with Local Authority (LA) Mid-Year Estimates (MYE) for those years, regarding the latter as the 'gold standard'. For this comparison the Intermediate Zone estimates are based on the data-integrated method but are not constrained in any way. Comparisons focus on differences in total populations at local authority level and on differences in age structure between the two sets of estimates.

4.2. Tables 2 and 3 (for 2011 and 2010 respectively) show broadly similar features, namely under-prediction, relative to the mid-year estimates, by the data-integrated approach in the largest cities, namely Glasgow and Edinburgh. This is around 10% in terms of overall population totals. There is also under-prediction in Dundee by about 5%. Note that these discrepancies are at the local authority level, comparing the LA midyear estimates with the LA totals resulting from aggregating up the IZ estimates.

4.3. In terms of age structure differences, there is under-prediction by the data-integrated approach for children, young adults, and the oldest age bands. By contrast, for the 30-44 age band, the data-integrated approach gives higher populations than the mid-year estimates. Under-prediction of the 0-4 age group is highest in cities (Figure 1).

4.4. Under-prediction in cities is also high for the age bands 15-19 through to 30-34. For example in 2011, the percentages under-predicted for the Edinburgh population across these age bands are 18% (15-19), 17% (20-24), 15 % (25-29), and 15% (30-34). Appendix Table 1 shows discrepancies in detail by age and local authority.

4.5. Among other consistent features is under-prediction of around 4% for Orkney and Shetland, and over-prediction by 4-6% of population totals for North Ayrshire, North Lanarkshire, South Ayrshire, and South Lanarkshire.

5. Constraining Intermediate and DataZone Estimates

5.1. Such discrepancies by area and age group provide a rationale for the Intermediate Zonedata-integrated estimates to be scaled to reproduce the local authority mid-year estimates. As mentioned above, the scaling is applied within each age group, and within the appropriate local authority within which each Intermediate Zone is located.

5.2. Then Datazone estimates are themselves scaled within the scaled Intermediate Zone estimates, with scaling again applied within age groups. In this way, Datazone estimates will necessarily also be constrained within mid-year local authority estimates. That is, the age structure totals of the DZ estimates, cumulated within each local authority, will match the age totals in the mid-year estimates.

5.3. A comparison of the scaled Datazone estimates against existing Datazone population estimates by NRS Scotland can then be carried out to detect any remaining discrepancies. This is considered in section 6.

6. Comparison of Data-integrated DataZone Estimates with SAPE Estimates by NRS Scotland

6.1. This section compares the data-integrated DataZone Estimates, after scaling as discussed in section 5, against the SAPE estimates, which are also necessarily constrained within LA midyear estimates. Despite the scaling there may still be discrepancies (or contrasts in a more neutral terminology) within local authorities in DZ populations obtained from the SAPE and from data-integrated method.

6.2. Let PDIM denote scaled Datazone estimates from the data-integrated method, and PSAPE denote the NRS estimates for Datazones. Then percent differences between the two estimates for the ith Datazone are

$$\Delta_i = 100 * PDIM_i / PSAPE_i - 100.$$

6.3. For 2010, such a comparison shows that for 90% of Datazones, discrepancies in total population are within a sixth of the SAPE

estimates. Specifically, 90% of discrepancies are within a range from 16.6% below to 17.8% above the SAPE estimates. For 2011, the picture is very similar: for 90% of Datazones, discrepancies in total population are within a range from 17.2% below to 16.9% above the SAPE estimates. The two sets of percent discrepancies are relatively stable: the correlation between the two years over the 6506 Datazones is 0.84.

6.4. These discrepancies are at Datazone level and therefore to be distinguished from the local authority level discrepancies discussed in section 4.2 and contained in Tables 2 and 3. Moreover, these discrepancies are based on comparison against the SAPE estimates which are themselves subject to possible inaccuracies. Both sets of estimates (data integrated and SAPE) should be subject to evaluation against the forthcoming 2011 Census Datazone populations.

6.5. The percent differences between data-integrated and SAPE estimates over 6505 zones can be arranged in ascending order, and for 2010 the 25th and 75th percentiles are respectively -5% and 6.8%, while, as noted above, the 5th and 95th percentiles are respectively -16.6% and 17.8%. Appendices 2 and 3 contain listings of the relevant data by Datazone in each year.

6.6. Figures 2 and 3 show the 2010 and 2011 discrepancies in histogram form, while Figures 4 and 5 map out the discrepancies across Scotland, using quartile breaks in the percentage differences between data-integrated and SAPE estimates.

6.7. It can be seen from Figure 2 that in 2010 around 72% of Datazones have percent differences between the two total population estimates that are within the range -10% to +10%. Similarly in 2011 (Figure 3), around 73% of Datazones have percent differences between the two total population estimates that are within the range -10% to +10%.

6.8. Figures 4 and 5 show no pronounced spatial patterning in differences between the two sets of estimates, though Figure 5 suggests a tendency for data-integrated estimates to be lower than SAPE estimates in low density Highland areas. Finer scale resolution maps within local authorities can provide more information on any spatial patterning and are considered below for the two main Scottish cities.

6.9. Tables 4 and 5 show variation within local authorities in the percent differences(as in section 6.2) between the two sets of estimates. Thus there are wider variations between the two sets of estimates in the larger cities as against other local authorities. To assess any geographic patterns in differences between the estimates, Figures 6 and 7 map out percent differences (in 2011) for Datazones in Glasgow and Edinburgh respectively. These show that data-integrated DZ estimates tend to be lower than SAPE DZ estimates in inner city areas but to exceed them in outer city areas.

7. Comparisons of Data-integrated and SAPE Estimates within Intermediate Zones

7.1. As mentioned in Section 5, the data-integrated Datazone estimates have been constrained within data-integrated Intermediate Zone estimates. The latter have in turn been constrained within local authority mid-year estimates. Hence one may compare the data-integrated IZ estimates with the estimates for Intermediate Zones resulting from the SAPE procedure. One may also compare both sets of population estimates with evidence on Intermediate Zone populations provided by the NHSCR and the DWP Customer Information System (abbreviated as DWP-CIS).

7.2. Let PNHSCR denote NHSCR populations and PCIS denote the DWP-CIS populations. Three population differences are then obtained namely

$$\Delta_{1i}=100*PDIM_i/PSAPE_i-100$$
$$\Delta_{2i}=100*PNHSCR_i/PSAPE_i-100$$
$$\Delta_{3i}=100*PCIS_i/PSAPE_i-100.$$

7.3. Table 6 shows variability between these three percent difference measures within local authorities; Appendix Table 4 contains a full listing of relevant data. Table 6 shows that variation in differences between the NHSCR and the SAPE (second column), and between the DWP-CIS and the SAPE (third column) tends to be larger in the cities and major urban areas. This is similar to the pattern in differences between the data-integrated estimates and SAPE estimates (first column).

7.4. In fact there are considerable differences between the SAPE (and hence Mid Year Estimates) and administrative data sources, such as the NHSCR

and DWP-CIS. These are especially marked in larger cities. Thus Table 7 shows that the NHSCR population total for Glasgow as a whole (summing over constituent Intermediate Zones) is around 6% higher than the SAPE/MYE figure, while the DWP-CIS total for Glasgow is around 18% below the SAPE/MYE.

7.5. The population differentials between these three sources show a similar pattern to that already depicted in Figures 6 and 7. For example considering Intermediate Zones in Glasgow, the NHSCR excess is most marked in outer zones (Figure 9), while the DWP-CIS deficit is much smaller in outer zones (Figure 10).

7.6. Figure 8 compares Glasgow IZ estimates from SAPE with those using the data-integrated method. Because of the constraining applied to the data-integrated method (section 5), there is no overall discrepancy at local authority level (see columns 1 and 2 in Table 7 which only show small differences due to rounding). However, despite the overall match in local authority populations, there are still discrepancies at IZ level. As in Figure 6, the data-integrated estimates tend to exceed the SAPE estimates in outer suburban zones but be lower than the SAPE estimates in inner city zones.

7.7. The resemblances between Figures 8, 9 and 10 illustrate a wider point, namely that the results from the data-integrated approach will reflect finer scale geographic differentials in total populations (and age structures) of the administrative datasets as against the SAPE estimates. As discussed above (section 3), the data-integrated IZ estimates have been based on the NHSCR, DWP-CIS and electoral roll data. So the pattern of within local authority discrepancies produced by the data-integrated approach is a by-product of the within local authority differentials between NHSCR and the SAPE (e.g. as shown in Figure 9 for Glasgow), between DWP-CIS and the SAPE, and between electoral registers and the SAPE.

8. Summary and Conclusions

8.1. The above analysis has considered use of administrative data sources to produce recurrent population estimates for Datazones and Intermediate Zones in Scotland. The existing SAPE Datazone estimates have been

compared with data-integrated estimates based on combining information from the NHS Central Register, the DWP customer database, electoral registers, school registers and child benefit data. The first conclusion is simply that such estimates are feasible.

8.2. The methodology involved for producing these 'data-integrated' estimates (Appendix 1 for technical details) involves a statistical method with analogies to meta-analytic techniques. Information from the different sources is combined to produce estimates of the 'true' underlying population. An advantage of the Bayesian techniques used is the ease with which confidence intervals (also called credible intervals) can be put around population estimates. Thus a statement of uncertainty in the estimates is readily obtained.

8.3. Other sources of data (e.g. changes in housing stock) might also be relevant but were not available for the current analysis. Although vital statistics data (births, deaths) are in principle available at Datazone level, these did not figure in the current study. However, the estimates of total population obtained using data integration can be decomposed into natural change (the excess of births compared to deaths) and net migration if necessary.

8.4. There are differences between the population age distribution of the input data sources used (e.g. NHSCR, DWP customer data) and NRS midyear estimates for Scotland (e.g. Table 1). There are also discrepancies in terms of geographical areas that impact on unconstrained data-integrated estimates (Tables 2 and 3).

8.5. Any new system for DZ and IZ estimates based on administrative data should ideally avoid systematic discrepancies for particular age bands or local authorities. Therefore a second conclusion, and recommendation, is that Datazone and Intermediate Zone estimates using data-integrated methods be constrained within the existing local authority mid-year estimated populations (section 5). Assuming the local authority estimates continue to be made using component methods, this implies that some form of sample census (e.g. a 5% or 10% sample) be undertaken periodically to provide benchmark population and age group figures for larger areas such as local authorities. The midyear estimates

for local authorities will then provide a suitable constraint for small area estimates based on, or taking account of, administrative datasets.

8.6. After such a constraint was used in the current analysis, there are still differences between data-integrated estimates and SAPE estimates at a finer area scale within local authorities. Differences in the patterning of Datazone and Intermediate Zone estimates from SAPE as against those from the data-integrated method have been discussed in sections 6 and 7. These to a considerable degree reflect differences in the geographic pattern of SAPE populations as against the geographic pattern of the input populations to the data-integrated estimates. Thus the ratio of SAPE populations to NHSCR populations and DWP customer populations is generally higher in inner city areas of Glasgow and Edinburgh, and this necessarily has impacts on the data-integrated estimates which rely on the NHSCR and DWP populations.

8.7. The relative accuracy of the SAPE estimates as against these administrative populations at Datazone level will be possible to evaluate using 2011 Census data. A third main conclusion is that the SAPE estimates cannot necessarily be regarded as a 'gold standard', and the discrepancies against administrative populations, and against the data-integrated estimates based on these administrative populations, require further evaluation against the relatively accurate census figures.

9. References

1. House of Commons Treasury Committee, Counting the Population. London: The Stationery Office Limited.
2. GRO Scotland (2004) Report of the NHSCR Review Group. Can be found within the Review Of The NHS Central Register section of the NRS website.
3. Population Statistics Beyond 2011: Research on Census Alternatives. Presented to Local Authority Research and Intelligence Association (LARIA) conference, 22 February 2012. This document can be found on the Beyond-2011 - Events section on the NRS website.
4. HMRC Child Benefit: Geographical Statistics. See the Child Benefit - geographical statistics section on the HM Revenue & Custom website.

5. National Records of Scotland (2011) Electoral Statistics – Background. This document can be found in the Electoral Statistics section on the NRS website.

Appendix 1. Statistical Methods

The model for each datazone and each data source (e.g. NHSCR, child benefits, etc) assumes a Poisson likelihood, with random effects to share information and account for overdispersion. The goal is to estimate underlying populations for each zone based on pooling information across data sources.

The model for each zone (datazone or intermediate zone) and data source involves shared national parameters. Some are fixed effects and can be regarded as (unknown) offsets, as set out in section 1 below. Also shared across models for all data sources are random effect parameters that provide information about the adult and child populations in each datazone and the age structure of these populations (see section 2). The model for each data source (see section 3) contains these shared parameters, but also unique parameters representing idiosyncratic variations in each data source.

The DZ or IZ population estimates are then obtained as predictions from a shared parameter expression (namely the area-age Δ terms discussed in section 4). Adding sex as an extra category is non-problematic. The following description assumes datazones but the same specification applies to intermediate zones.

1. Model Parameters. Shared Fixed Effects.
The models for each data source (see section 3) assume Poisson distributed data and log links. The first national parameter is a national electoral effect which is the intercept in electorate data model (section 3.1). This is a fixed effect, expected to be approximately equal to logarithm of total Scotland electorate divided by 6505, but with prior $\alpha_{ER} \sim N(0, 100)$, where $N(m, V)$ denotes a normal density with mean m and variance V. The other set of national parameters are national age effects, these being age-specific intercepts in models (section 3.2 to 3.5) for data with age structure (i.e. all datasets apart from electorates). These parameters are expected to approximately equal the logarithm of the relevant Scotland age group population total divided by $n = 6505$), but have a prior

$$\alpha_j \sim N(0, 100), \qquad j = 1, ..18.$$

2. Shared Model Parameters: Random Effect Parameters Shared across Data Sources
There are two sets of random effects specific for datazones $i = 1, ...n$ where $n = 6505$.

The first denoted β_{1A_i} represents the overall adult population size effect for the ith datazone. So there will be larger β_{1A_i} parameters for DZs with larger populations. These parameters have the following prior specification:

$$\beta_{1A_i} \sim N(0, 1/\tau_{\beta 1}), \qquad i = 1, ..., n.$$

The parameter $\tau_{\beta 1}$ is a precision (inverse variance). Information about these parameters is provided by NHSCR, CIS (where available) and Electorate totals.

The second set of random effects specific for datazone represents the overall child population size effect in the ith datazone

$\beta_{1C_i} \sim N(0, 1/\tau_{\beta 2}), \qquad i = 1, ..., n$

Information about these parameters is provided by child benefit and school roll data.

Age specific datasets provide information about both the total population in each datazone, and its age structure. To capture such information are random effects specific for datazone i (=1,..,6505) and age j ($j = 1$ for 0-4, $j = 2$ for 5-9, etc,.., $j = 18$ for ages 85+)

$\beta_{2ij} \sim N(0, 1/\tau_{\beta 3}), \qquad i = 1, ..., n; \qquad j = 1, ..18;$

Information about these parameters is provided by the NHSCR (for all ages), CIS (for all ages), CB data (for child ages only), SR data (for child ages only).

3. Models for each input source.

These contain shared parameters and unique (idiosyncratic) random effects specific to each input source $(u_1, u_2, u_3, u_4, u_5)$. The following are relevant data sources and corresponding models:

3.1 Electoral Registers (without any age structure) for i^{th} datazone, denoted E_i

$E_i \sim Poisson(\nu_{1i})$

$log(\nu_{1i}) = \alpha_{ER} + \beta_{1A_i} + u_{1i}$

3.2 NHSCR populations (for persons) specific to datazone and age, denoted R_{ij},

$R_{ij} \sim Poisson(\nu_{2ij})$

$log(\nu_{2ij}) = \alpha_j + \beta_{1C_i} + \beta_{2ij} + u_{2ij} \qquad child\ ages\ (j = 1, .., 3)$

$log(\nu_{2ij}) = \alpha_j + \beta_{1A_i} + \beta_{2ij} + u_{2ij} \qquad adult\ ages\ (j = 4, .., 18).$

3.3 CIS data. Assuming CIS data were also available for datazones, and denoted C_{ij}, then

$C_{ij} \sim Poisson(\nu_{3ij})$

$log(\nu_{3ij}) = \alpha_j + \beta_{1C_i} + \beta_{2ij} + u_{3ij} \qquad child\ ages\ (j = 1, .., 3)$

$log(\nu_{3ij}) = \alpha_j + \beta_{1A_i} + \beta_{2ij} + u_{3ij} \qquad adult\ ages\ (j = 4, .., 18)$

3.4 Child benefit populations (for persons) specific to datazone and age, denoted B_{ij},

$B_{ij} \sim Poisson(\nu_{4ij})$

$log(\nu_{4ij}) = \alpha_j + \beta_{1C_i} + \beta_{2ij} + u_{4ij} \qquad child\ ages\ (j = 1, .., 3).$

3.5 School roll populations (for persons) specific to datazone and age, denoted S_{ij},

$S_{ij} \sim Poisson(\nu_{5ij})$

$log(\nu_{5ij}) = \alpha_j + \beta_{1C_i} + \beta_{2ij} + u_{5ij} \qquad child\ ages\ (j = 2, 3).$

4. Population Estimates

Combined parameter expressions Δ_{ij} based on the shared parameters provide datazone population estimates.

For areas $i = 1, ..., 6505$ and child ages j (ages 0-4, 5-9, 10-14) these expressions are obtained as

$$\Delta_{ij} = exp(\alpha_j + \beta_{1C_i} + \beta_{2ij}).$$

For areas $i = 1, ..., 6505$ and adult ages j ($j = 4$ for 15-19,... ,$j = 18$ for 85+) the Δ_{ij} are obtained as

$$\Delta_{ij} = exp(\alpha_j + \beta_{1A_i} + \beta_{2ij}).$$

Population estimates for DZ i and age j are then obtained as predictions using the combined parameter expressions, namely

$$P_{ij} \sim Poisson(\Delta_{ij}).$$

Uncertainty estimates (95% credible intervals) are available around each central population estimate.

The age structures of the population estimates (also with uncertainty ranges if necessary) are obtainable as

$$A_{ij} = 100 * P_{ij}/P_i,$$

where P_i is total population of ith datazone.

Table 1 Age Structures from Alternative Population Datasets, Scotland, 2010

	Mid Year Estimate 2010		National Health Service Central Register		DWP Customer Information	
All Ages	5222100	Percent	5400877	Percent	5103894	Percent
0 - 4	293520	5.6	285102	5.3	255241	5.0
5 - 9	270058	5.2	271604	5.0	247237	4.8
10 - 14	288043	5.5	296263	5.5	268808	5.3
15 - 19	323651	6.2	331117	6.1	305674	6.0
20 - 24	361284	6.9	373179	6.9	344198	6.7
25 - 29	350622	6.7	386181	7.2	353423	6.9
30 - 34	311042	6.0	357519	6.6	323826	6.3
35 - 39	335058	6.4	379686	7.0	346863	6.8
40 - 44	389694	7.5	422171	7.8	395766	7.8
45 - 49	401949	7.7	426347	7.9	406394	8.0
50 - 54	366243	7.0	377122	7.0	368055	7.2
55 - 59	323955	6.2	328933	6.1	320298	6.3
60 - 64	327489	6.3	328459	6.1	325357	6.4
65 - 69	254771	4.9	252679	4.7	246874	4.8
70 - 74	219086	4.2	218146	4.0	205350	4.0
75 - 79	176095	3.4	174291	3.2	163296	3.2
80 - 84	122936	2.4	122035	2.3	115132	2.3
85+	106604	2.0	70043	1.3	112103	2.2

Table 2 Comparison of Scotland Age Structures and Local Authority Totals, 2011 Mid Year Estimate and Unconstrained Intermediate Zone Estimates for 2011

Age Group	Mid Year Estimate	IZ estimates	Percent discrepancy
0 - 4	297741	270654	-9
5 - 9	273374	269002	-2
10 - 14	282776	277398	-2
15 - 19	317880	308527	-3
20 - 24	367138	351263	-4
25 - 29	358433	361432	1
30 - 34	322100	338374	5
35 - 39	321711	350027	9
40 - 44	384643	403707	5
45 - 49	402552	414972	3
50 - 54	374031	376401	1
55 - 59	328047	326869	0
60 - 64	331987	329356	-1
65 - 69	261533	252157	-4
70 - 74	217780	206983	-5
75 - 79	177999	165318	-7
80 - 84	124845	115145	-8
85+	110230	114936	4
All ages	5254800	5232518	0

Local Authority	Mid Year Estimate	IZ estimates	Percent discrepancy
Aberdeen City	220420	227056	3
Aberdeenshire	247600	249115	1
Angus	110630	115386	4
Argyll & Bute	89590	85827	-4
Clackmannanshire	50770	52902	4
Dumfries & Galloway	148060	149548	1
Dundee City	145570	141856	-3
East Ayrshire	120200	123868	3
East Dunbartonshire	104570	109503	5
East Lothian	98170	99135	1
East Renfrewshire	89850	92113	3
Edinburgh, City of	495360	447820	-10
Eilean Siar	26080	25689	-1
Falkirk	154380	157600	2
Fife	367370	371304	1
Glasgow City	598830	543604	-9
Highland	222370	226103	2
Inverclyde	79220	79872	1
Midlothian	82370	85257	4
Moray	87260	89018	2
North Ayrshire	135130	142101	5
North Lanarkshire	326680	347251	6
Orkney Islands	20160	19390	-4
Perth & Kinross	149520	145997	-2
Renfrewshire	170650	172661	1
Scottish Borders	113150	110770	-2
Shetland Islands	22500	21496	-4
South Ayrshire	111560	116278	4
South Lanarkshire	312660	324462	4
Stirling	90770	88811	-2
West Dunbartonshire	90360	92335	2
West Lothian	172990	178390	3
Scotland	5254800	5232518	0

Table 3 Comparison of Scotland Age Structures and Local Authority Totals, 2010 Mid Year Estimate and Unconstrained Intermediate Zone Estimates for 2010

Age Group	Mid Year Estimate	IZ estimates	Percent discrepancy
0 - 4	293520	264992	-10
5 - 9	270058	260989	-3
10 - 14	288043	276978	-4
15 - 19	323651	310541	-4
20 - 24	361284	344039	-5
25 - 29	350622	352709	1
30 - 34	311042	327163	5
35 - 39	335058	353710	6
40 - 44	389694	402109	3
45 - 49	401949	411314	2
50 - 54	366243	370067	1
55 - 59	323955	322346	0
60 - 64	327489	325076	-1
65 - 69	254771	247189	-3
70 - 74	219086	207854	-5
75 - 79	176095	165167	-6
80 - 84	122936	115756	-6
85+	106604	95209	-11
All ages	5222100	5153210	-1

Local Authority	Mid Year Estimate	IZ estimates	Percent discrepancy
Aberdeen City	217120	221657	2
Aberdeenshire	245780	245651	0
Angus	110570	115542	4
Argyll & Bute	89200	87124	-2
Clackmannanshire	50630	52199	3
Dumfries & Galloway	148190	148762	0
Dundee City	144290	137666	-5
East Ayrshire	120240	122809	2
East Dunbartonshire	104580	108707	4
East Lothian	97500	97833	0
East Renfrewshire	89540	91141	2
Edinburgh, City of	486120	430048	-12
Eilean Siar	26190	25521	-3
Falkirk	153280	156241	2
Fife	365020	367264	1
Glasgow City	592820	527123	-11
Highland	221630	225834	2
Inverclyde	79770	79081	-1
Midlothian	81140	83945	3
Moray	87720	88510	1
North Ayrshire	135180	141296	5
North Lanarkshire	326360	343983	5
Orkney Islands	20110	19251	-4
Perth & Kinross	147780	144312	-2
Renfrewshire	170250	169959	0
Scottish Borders	112870	109915	-3
Shetland Islands	22400	21538	-4
South Ayrshire	111440	115240	3
South Lanarkshire	311880	320654	3
Stirling	89850	87677	-2
West Dunbartonshire	90570	91302	1
West Lothian	172080	175428	2
Scotland	5222100	5153210	-1

Table 4 Constrained DataZone Population Estimates 2010

% Differences in Integrated Data and SAPE Estimates within Local Authorities

Local Authority	Average Percent Difference	Minimum Percent Difference	Maximum Percent Difference	Variance in Percent Differences
Aberdeen	1	-39	32	119
Aberdeenshire	0	-19	28	64
Angus	0	-15	34	66
Argyll and Bute	1	-68	52	137
Clackmannanshire	1	-28	15	42
Dumfries & Galloway	0	-16	19	44
Dundee	2	-42	31	184
East Ayrshire	1	-29	24	74
East Dunbartonshire	0	-26	22	43
East Lothian	1	-19	23	58
East Renfrewshire	0	-22	19	52
Edinburgh	1	-39	49	251
Eilean Siar	0	-19	15	45
Falkirk	1	-44	25	68
Fife	1	-54	25	100
Glasgow City	1	-55	50	268
Highland	0	-36	28	73
Inverclyde	1	-32	32	128
Midlothian	0	-13	17	39
Moray	1	-53	20	98
North Ayrshire	0	-25	24	73
North Lanarkshire	0	-37	40	72
Orkney	0	-10	18	58
Perth and Kinross	1	-39	24	110
Renfrewshire	1	-35	63	124
Scottish Borders	0	-22	20	54
Shetland	0	-14	23	86
South Ayrshire	0	-14	33	50
South Lanarkshire	1	-29	24	82
Stirling	1	-35	17	80
West Dunbartonshire	0	-15	28	59
West Lothian	1	-44	41	71
Scotland	1	-68	63	116

Table 5 Constrained DataZone Population Estimates 2011

% Differences in Integrated Data and SAPE Estimates within Local Authorities

Local Authority	Average Percent Difference	Minimum Percent Difference	Maximum Percent Difference	Variance in Percent Differences
Aberdeen	1	-39	33	114
Aberdeenshire	0	-21	30	53
Angus	0	-18	21	55
Argyll and Bute	1	-72	41	142
Clackmannanshire	1	-24	12	34
Dumfries & Galloway	0	-14	17	43
Dundee	2	-42	41	199
East Ayrshire	0	-35	18	49
East Dunbartonshire	0	-28	13	34
East Lothian	1	-27	18	55
East Renfrewshire	0	-13	14	35
Edinburgh	1	-60	32	249
Eilean Siar	0	-18	16	45
Falkirk	1	-38	25	55
Fife	1	-47	20	73
Glasgow City	1	-54	49	269
Highland	0	-33	25	87
Inverclyde	1	-39	27	150
Midlothian	0	-13	19	37
Moray	2	-53	16	98
North Ayrshire	0	-26	19	68
North Lanarkshire	0	-36	39	66
Orkney	0	-8	17	40
Perth and Kinross	1	-37	25	101
Renfrewshire	1	-29	65	107
Scottish Borders	0	-25	25	87
Shetland	0	-13	18	75
South Ayrshire	0	-13	27	40
South Lanarkshire	1	-34	21	63
Stirling	1	-28	18	83
West Dunbartonshire	0	-24	25	64
West Lothian	1	-43	29	53
Grand Total	1	-68	63	116

Table 6 Variation at Intermediate Zone Level within Local Authorities. Variance in Differences between Integrated Data (ID) Estimates, SAPE estimates, and NHSCR and DWP-CIS total populations

SAPE IZ Estimates are totalled from DZ Estimates for 2011

Local Authority	Variance of % Discrepancies between ID and SAPE estimates	Variance of % Discrepancies between NHSCR (in 2011) and SAPE	Variance of % Discrepancies between DWP-CIS (in 2011) and SAPE
Aberdeen	79	31	136
Aberdeenshire	28	8	62
Angus	38	16	84
Argyll and Bute	70	60	84
Clackmannanshire	15	12	21
Dumfries and Galloway	19	8	42
Dundee	160	48	228
East Ayrshire	25	15	40
East Dunbartonshire	16	12	22
East Lothian	20	8	33
East Renfrewshire	10	8	13
Edinburgh	186	47	254
Eilean Siar	12	11	26
Falkirk	24	15	36
Fife	47	23	78
Glasgow City	163	91	249
Highland	53	22	116
Inverclyde	103	31	193
Midlothian	16	9	30
Moray	77	57	114
North Ayrshire	42	22	79
North Lanarkshire	32	27	45
Orkney	25	8	52
Perth and Kinross	55	24	90
Renfrewshire	61	29	109
Scottish Borders	60	18	130
Shetland	45	13	94
South Ayrshire	16	14	28
South Lanarkshire	36	20	61
Stirling	68	29	119
West Dunbartonshire	30	21	44
West Lothian	14	12	25

Table 7 Differences in Local Authority Population Totals, 2011

Local Authority	Data Integrated Estimates	SAPE	DWP-CIS	NHSCR
East Ayrshire	120197	120200	123310	123578
East Dunbartonshire	104582	104570	108942	109929
Aberdeen	220474	220420	227478	231333
Aberdeenshire	247616	247600	245179	254669
Angus	110646	110630	114123	116799
Argyll and Bute	89616	89590	83326	88784
Clackmannanshire	50778	50770	52900	52668
Dumfries and Galloway	148046	148060	146225	153088
Dundee	145549	145570	136268	152126
East Lothian	98169	98170	97792	100850
East Renfrewshire	89856	89850	91635	92817
Edinburgh	495422	495360	425276	495926
Eilean Siar	26073	26080	24452	26770
Falkirk	154408	154380	157444	157137
Fife	367367	367370	369522	374082
Glasgow City	598921	598830	492881	633507
Highland	222379	222370	222618	229823
Inverclyde	79215	79220	77242	83411
Midlothian	82407	82370	84857	85136
Moray	87268	87260	88510	88986
North Ayrshire	135114	135130	141654	141760
North Lanarkshire	326777	326680	348632	344897
Orkney	20162	20160	18450	20385
Perth and Kinross	149571	149520	144078	148644
Renfrewshire	170687	170650	167814	179201
Scottish Borders	113167	113150	107979	113605
Shetland	22492	22500	20832	22100
South Ayrshire	111562	111560	116035	115991
South Lanarkshire	312661	312660	322435	326093
Stirling	90784	90770	87126	92906
West Dunbartonshire	90354	90360	90377	94880
West Lothian	173008	172990	179611	177464
Scotland	5255328	5254800	5115001	5429344

Figure 1 Percent underprediction of 0-4 year olds by unconstrained data integrated population estimates for intermediate zones (compared to 2011 Mid Year Estimates)

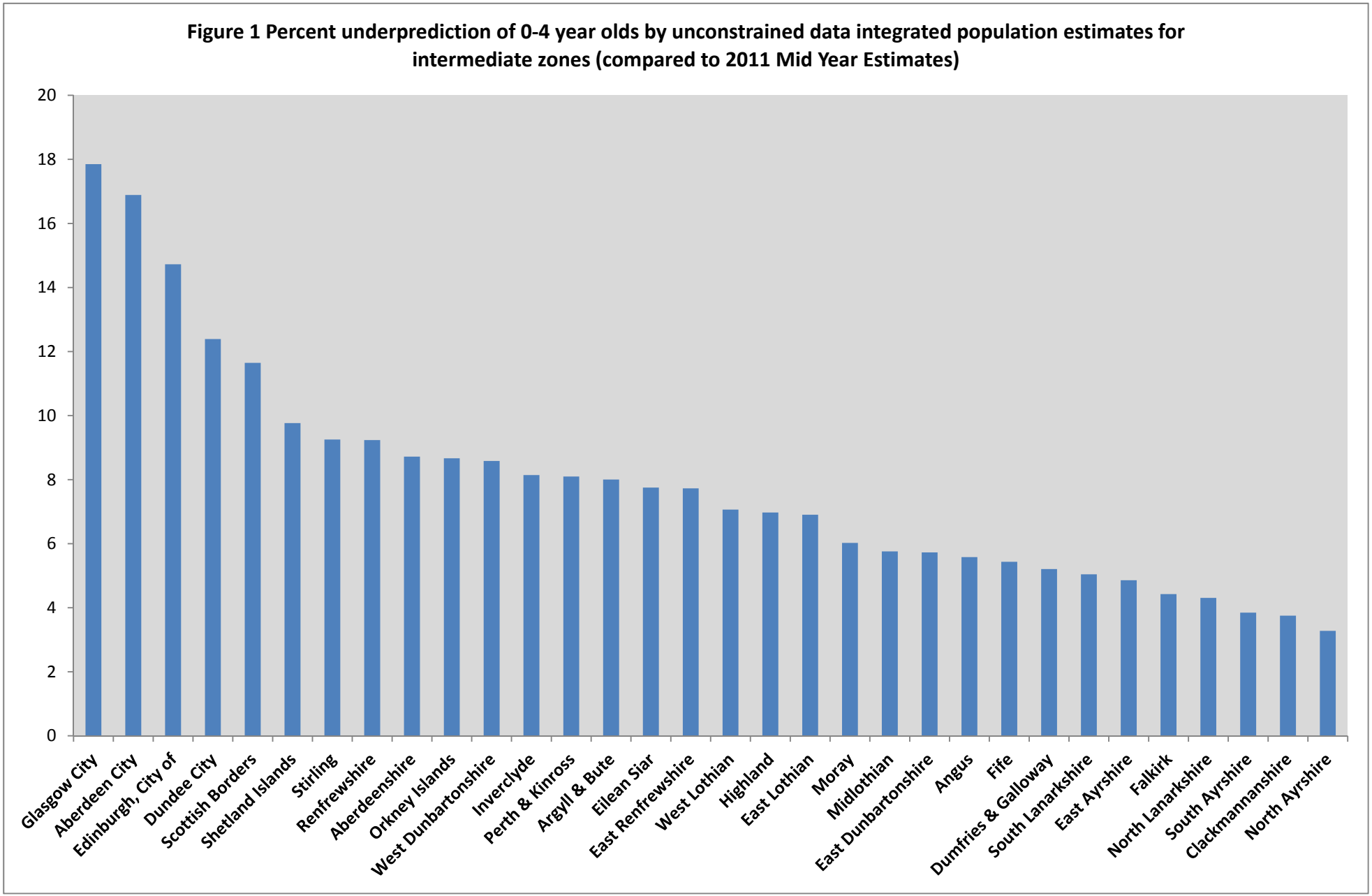

Figure 2 Data Integrated vs SAPE Estimates, 2010

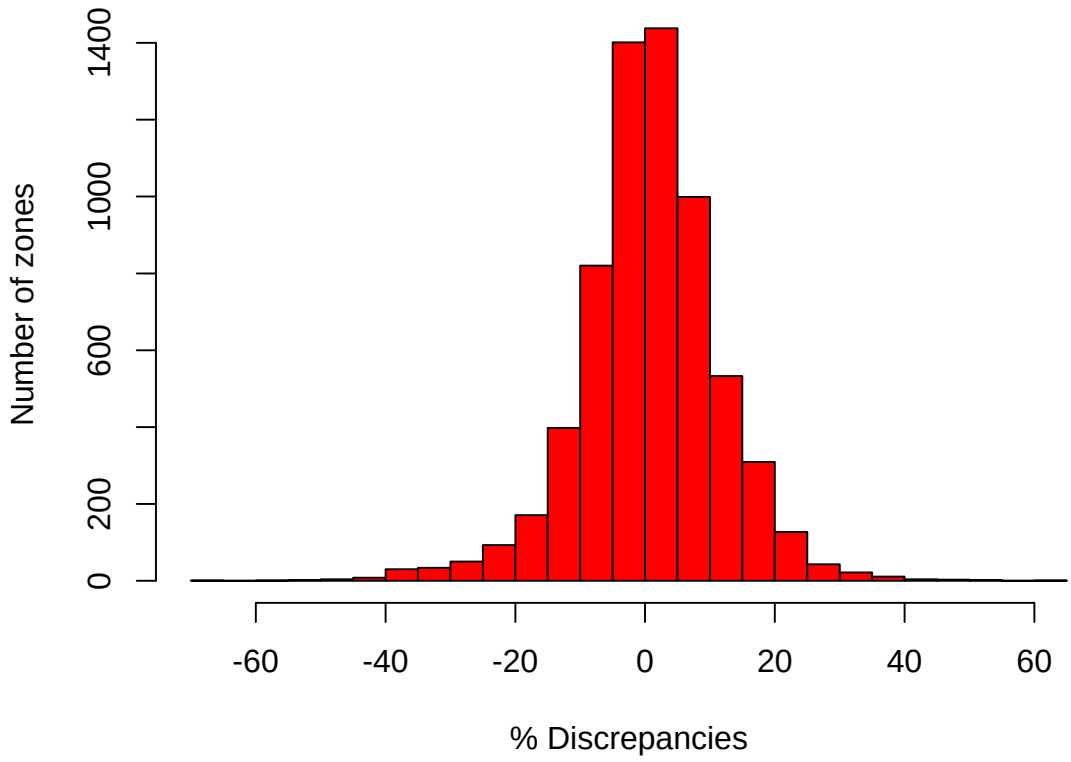

Figure 3 Data Integrated vs SAPE Estimates, 2011

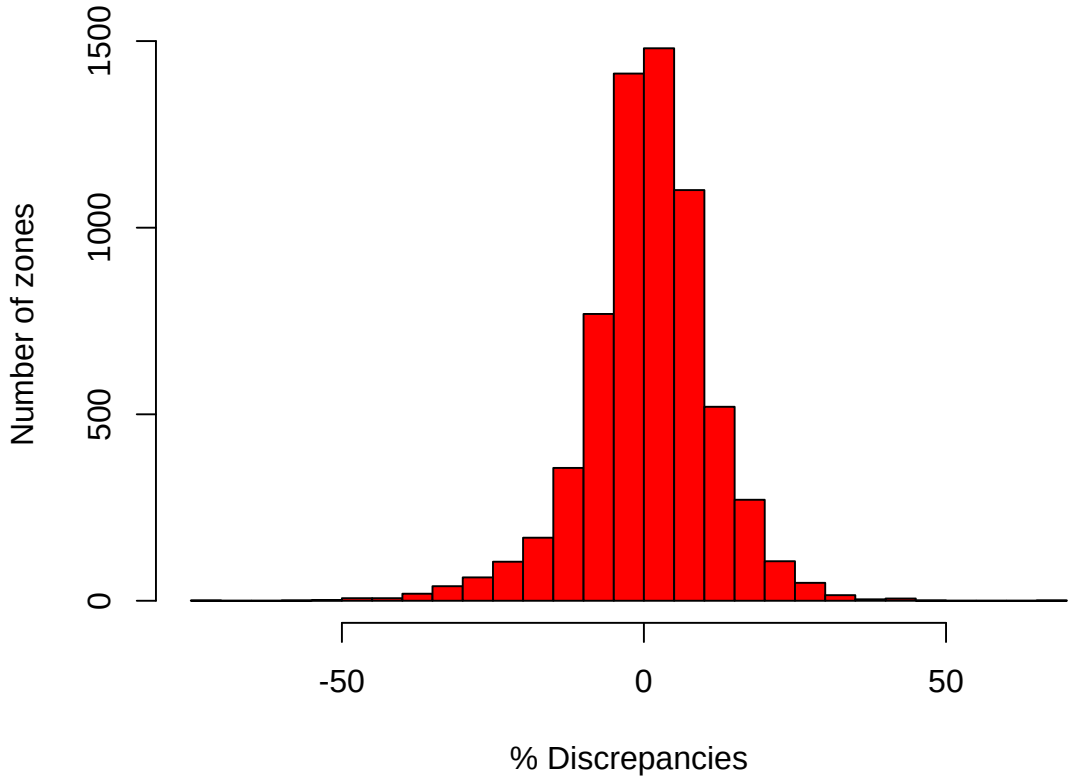

Figure 4 Percent Discrepancies 2010

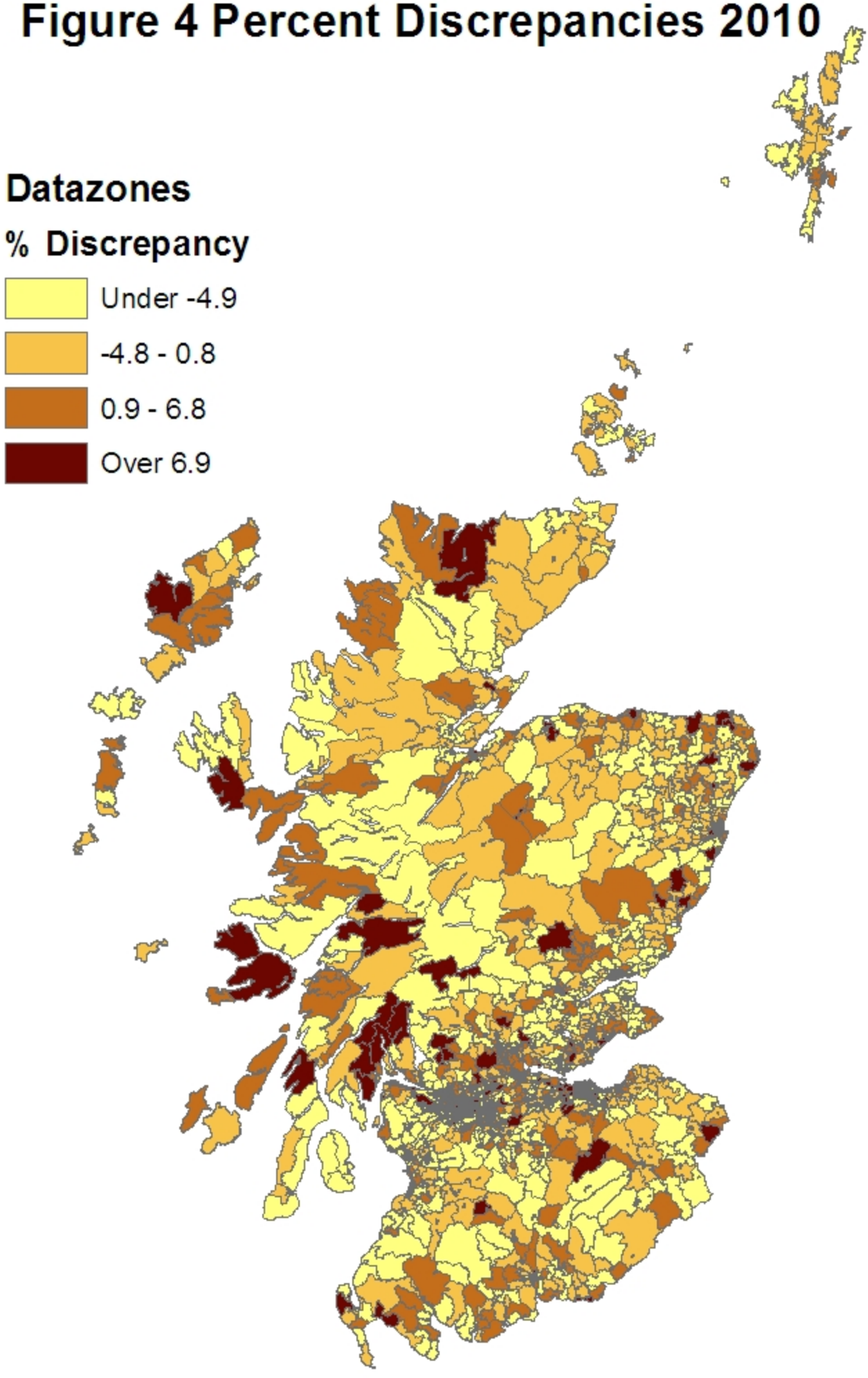

Figure 5 Percent Discrepancies 2011

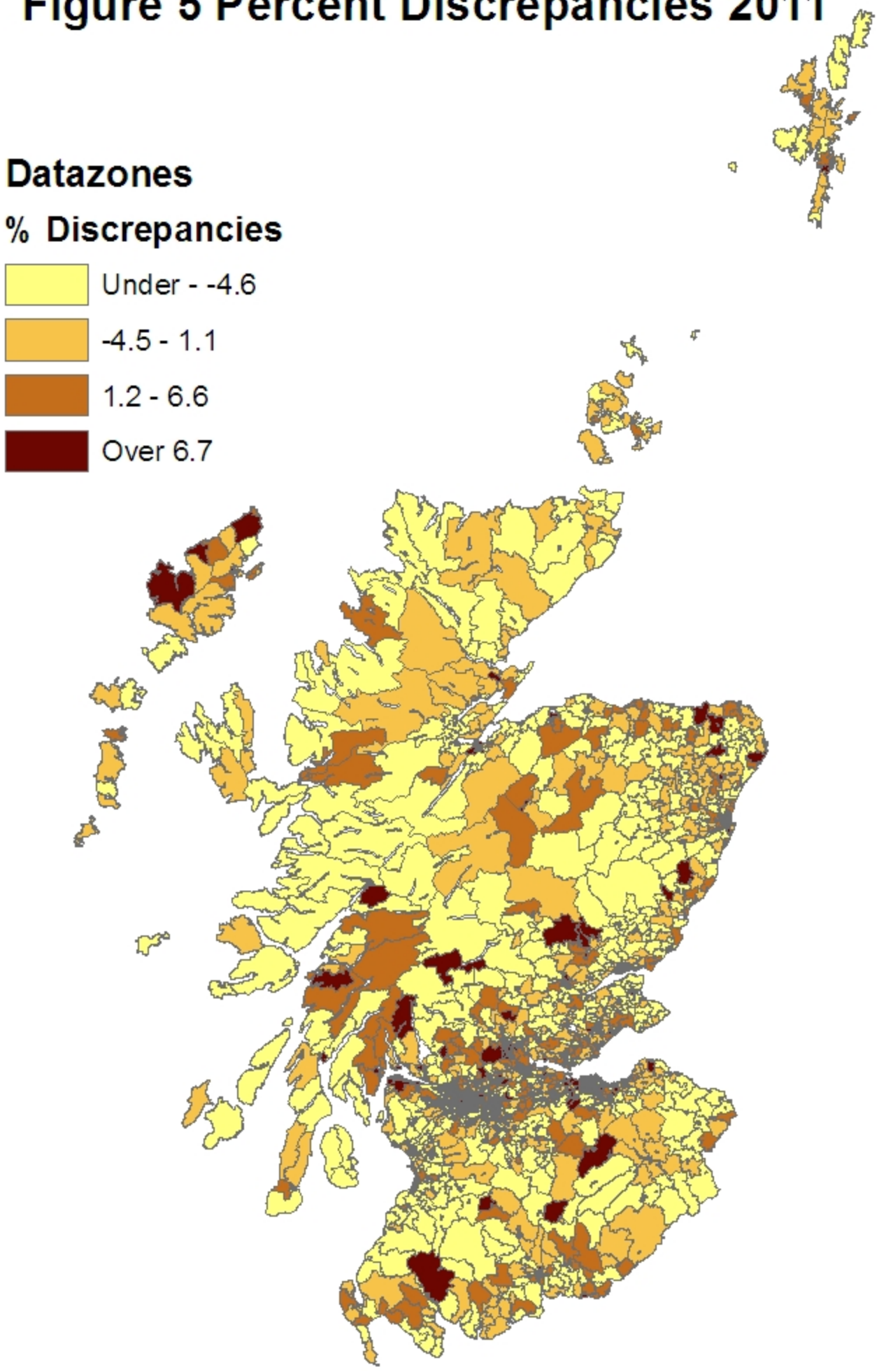

Figure 6 Discrepancies in Glasgow Datazones, 2011

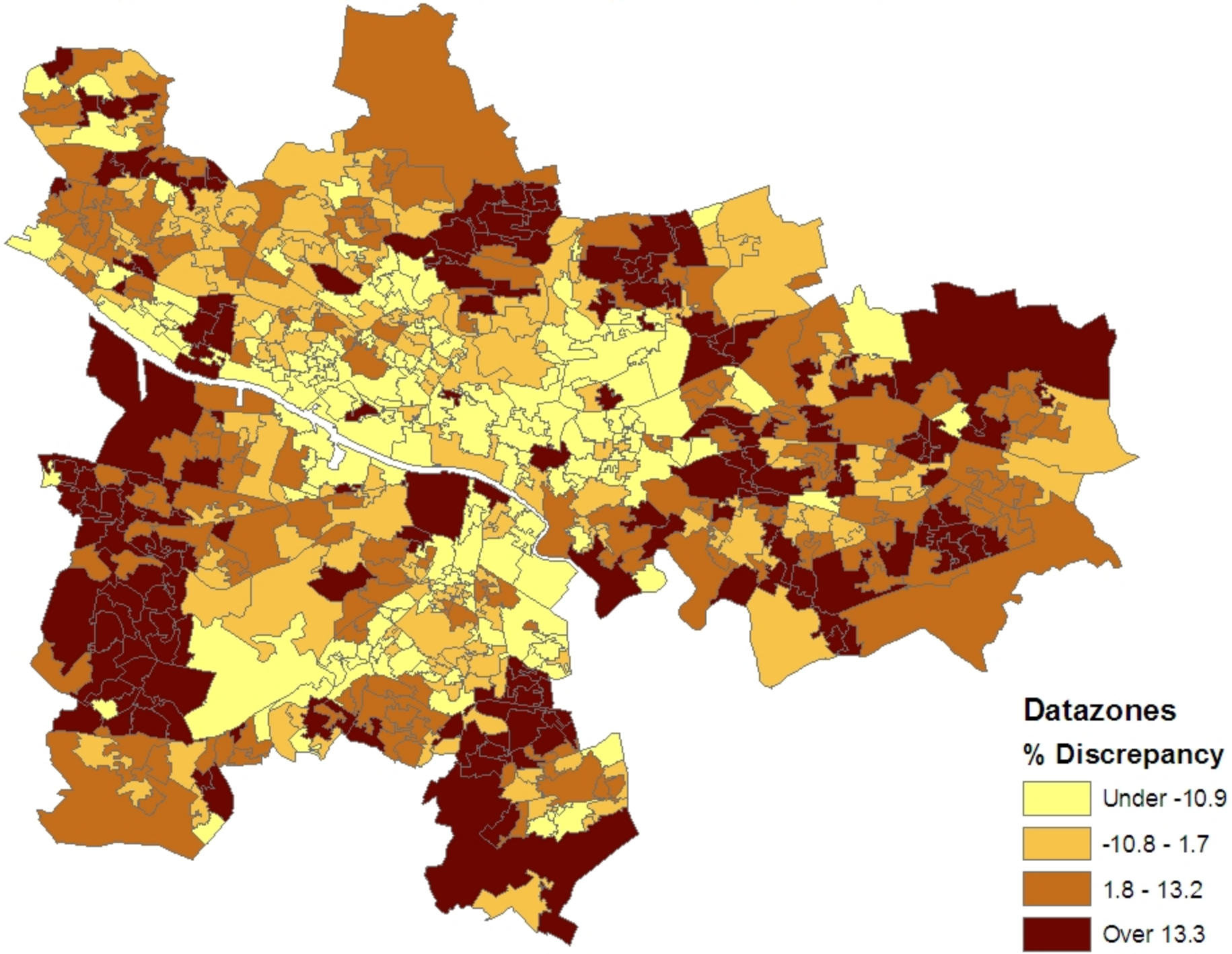

Figure 7 Discrepancies in Edinburgh Datazones, 2011

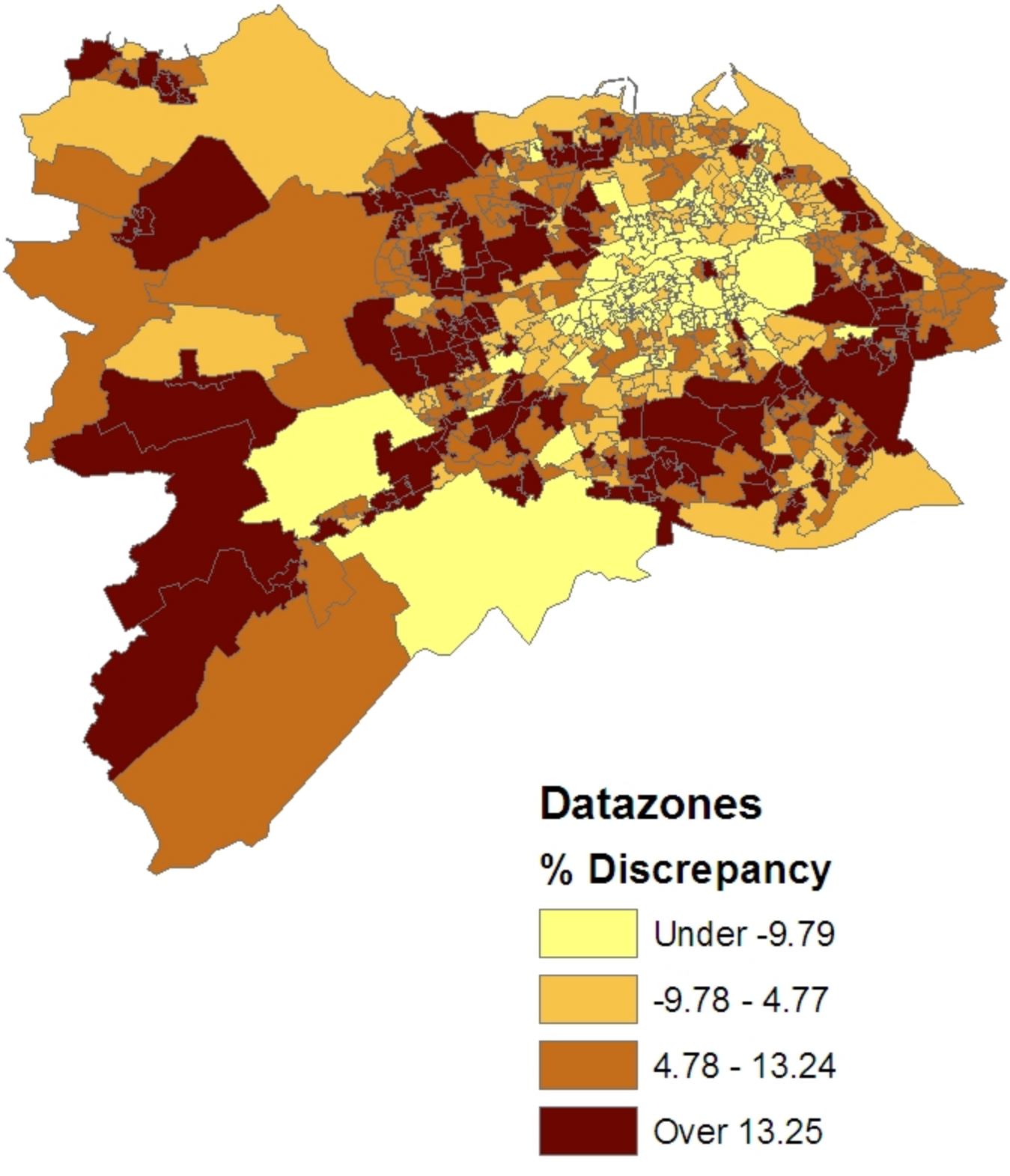

Figure 8 Intermediate Zone Differences, Integrated Data vs SAPE, 2011, Glasgow

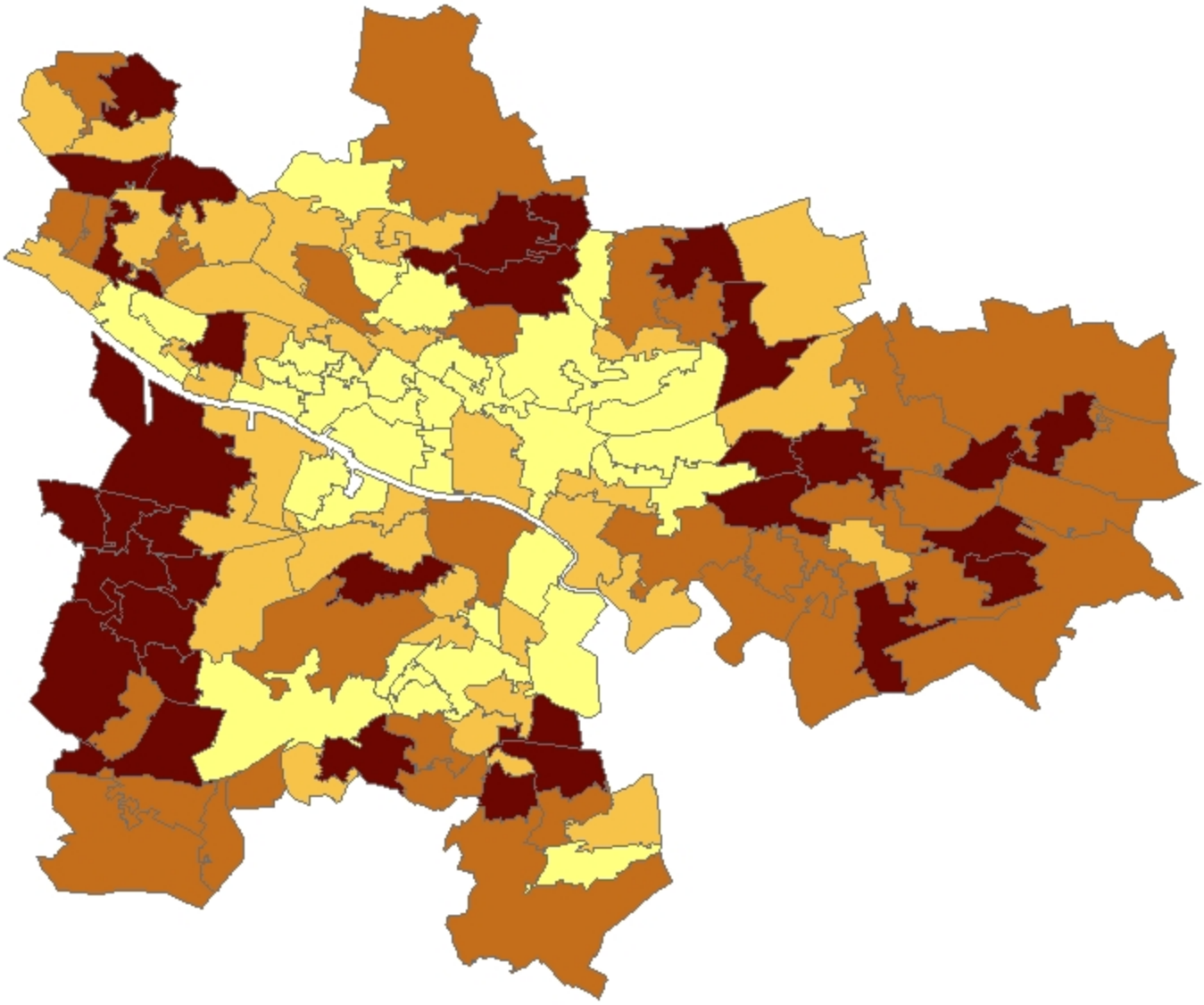

Figure 9 Intermediate Zone Differences, NHSCR vs SAPE, 2011, Glasgow

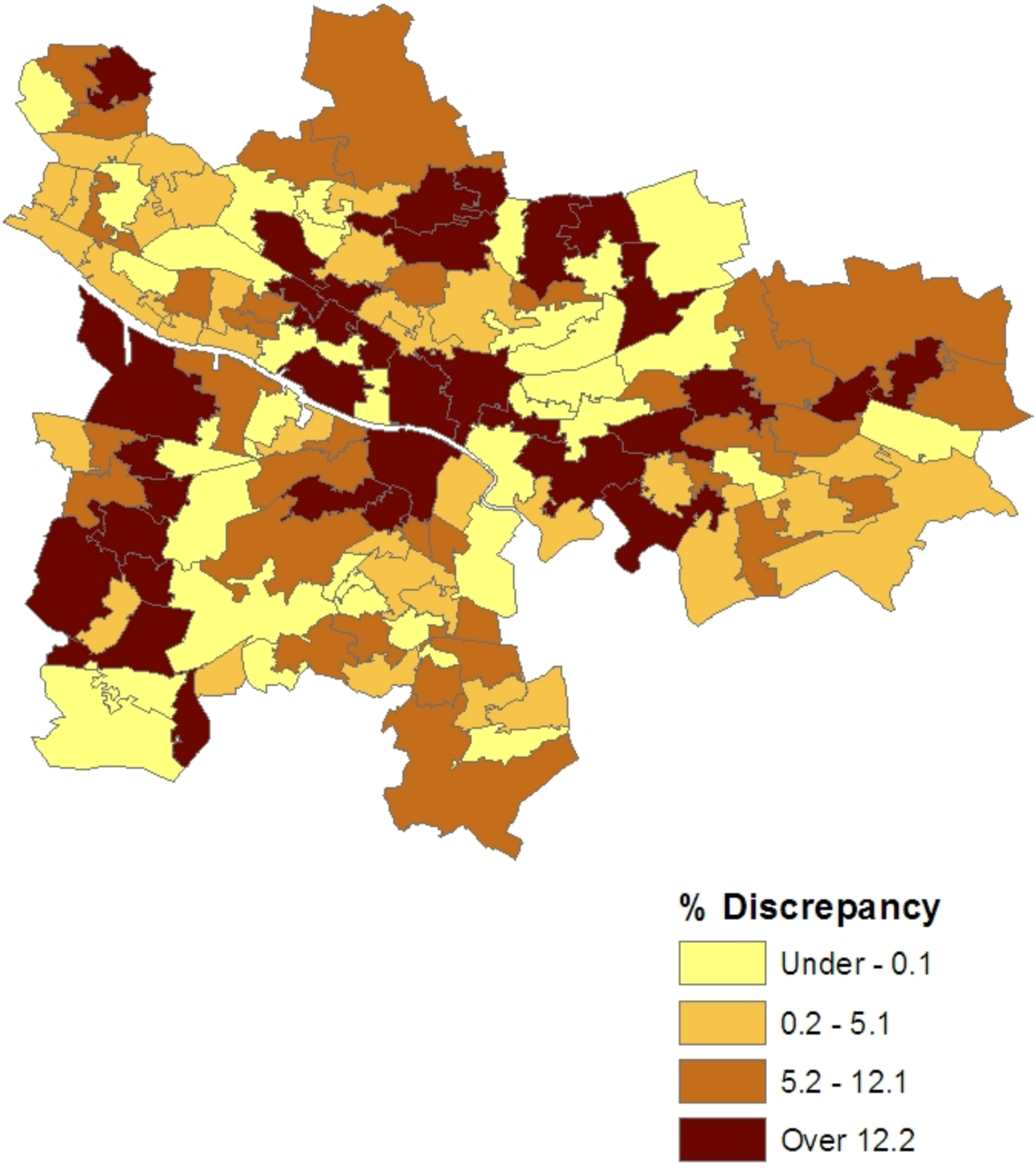

Figure 10 Intermediate Zone Differences, DWP-CIS vs SAPE, 2011, Glasgow

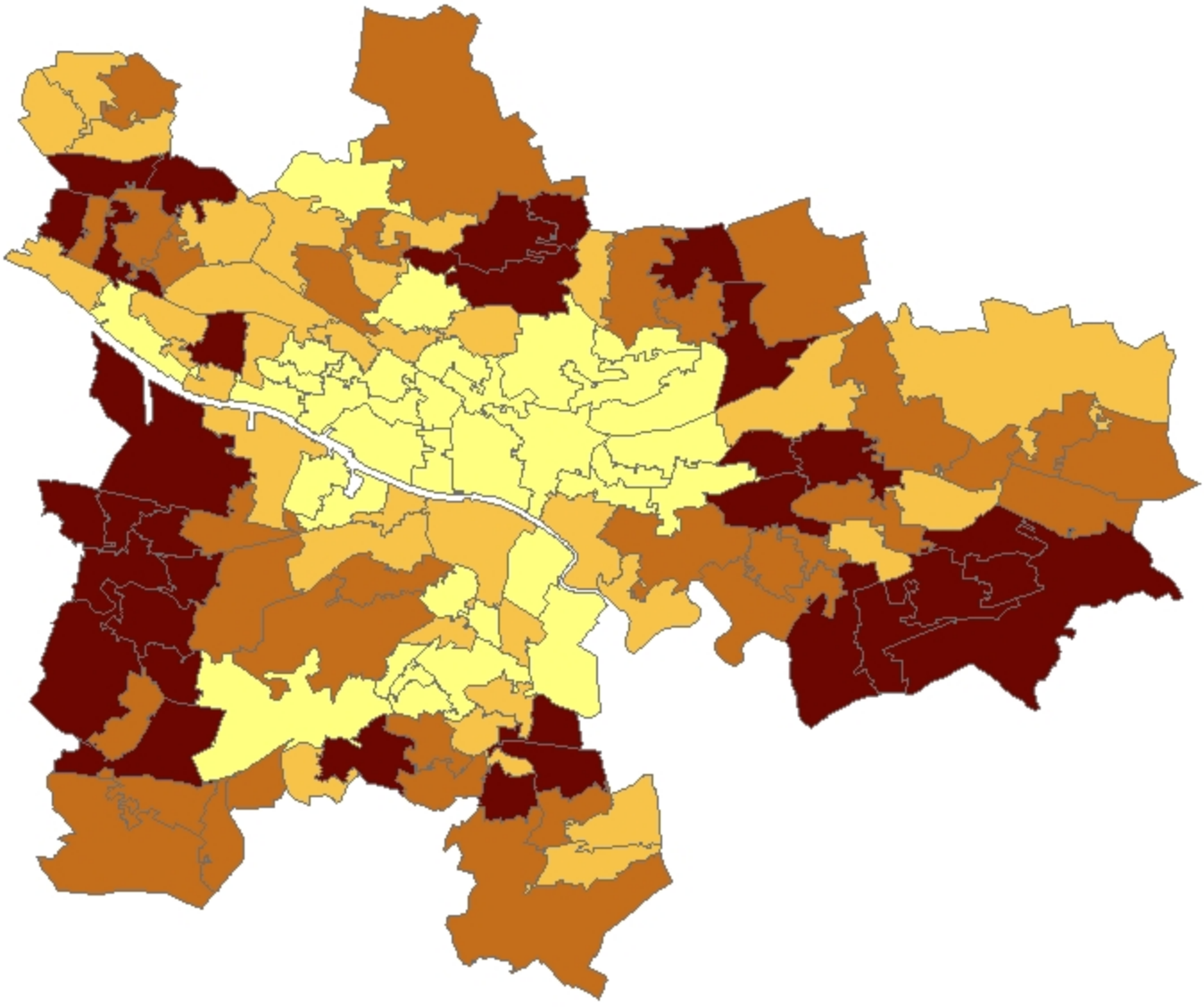

% Discrepancy

- Under - -28.6
- -28.5 - -15.4
- -15.3 - -4.1
- Over -4.0

Appendix Table 1 Discrepancies between Unconstrained 2010 Data Integrated Intermediate Zone Estimates (aggregated to local authorities) and 2010 MidYear Estimate Populations

Local Authority	0 - 4	5 - 9	10 - 14	15 - 19	20 - 24	25 - 29	30 - 34	35 - 39	40 - 44
Aberdeen City	-16.9	-11.1	-6.7	-4.4	-10.7	-0.5	5.9	13.6	12.0
Aberdeenshire	-8.6	-3.6	-5.0	2.2	14.1	18.8	16.7	3.4	-2.3
Angus	-5.0	0.4	-0.5	5.6	28.5	36.1	28.6	12.6	8.9
Argyll & Bute	-3.8	-1.0	-8.9	-2.2	4.0	20.5	29.2	8.5	1.2
Clackmannanshire	-5.6	-0.4	-1.9	1.6	3.5	13.6	14.7	10.2	1.8
Dumfries & Galloway	-5.5	1.1	-2.4	2.4	14.2	28.7	22.2	12.5	5.0
Dundee City	-15.8	-6.7	-3.1	-16.0	-20.8	-5.8	1.1	14.7	9.3
East Ayrshire	-6.8	-0.2	3.5	-2.3	2.1	13.9	13.1	9.4	3.7
East Dunbartonshire	-1.0	-3.0	-6.9	0.9	8.3	11.3	30.2	24.0	10.4
East Lothian	-8.1	-0.7	-7.3	-3.4	4.7	21.4	23.7	4.5	0.2
East Renfrewshire	-4.6	-3.6	-6.5	-1.3	6.1	14.6	26.2	20.3	5.7
Edinburgh, City of	-16.9	-11.7	-13.8	-16.3	-22.0	-22.6	-17.3	-7.4	-3.1
Eilean Siar	-7.3	-2.6	-5.9	2.9	21.3	24.0	4.7	3.6	-2.6
Falkirk	-4.7	0.1	-0.9	-4.9	2.8	11.3	7.8	4.8	3.3
Fife	-6.5	-1.8	-2.4	-5.3	-9.4	12.2	14.1	8.8	4.1
Glasgow City	-20.3	-8.8	-4.3	-12.8	-22.1	-22.1	-18.9	-9.6	-2.1
Highland	-7.1	-0.8	-0.9	6.0	18.9	24.7	16.6	10.6	4.8
Inverclyde	-10.3	-4.2	-5.3	-1.2	-1.3	4.8	13.8	10.4	5.6
Midlothian	-6.3	0.3	-2.8	-1.1	4.5	16.4	20.3	13.0	5.9
Moray	-6.1	6.0	1.5	-0.4	2.1	18.7	15.5	5.4	-0.4
North Ayrshire	-3.8	0.3	1.2	0.8	5.7	20.6	24.3	17.4	8.4
North Lanarkshire	-4.6	0.6	2.2	2.7	5.4	8.6	14.0	9.9	7.9
Orkney Islands	-10.3	-2.3	-5.5	0.4	12.3	10.4	3.7	-0.3	-4.7
Perth & Kinross	-7.4	-4.9	-9.6	-0.7	1.7	0.1	16.0	10.5	2.4
Renfrewshire	-10.5	-3.8	-0.4	-1.2	0.6	1.7	9.6	9.8	1.2
Scottish Borders	-11.2	-6.8	-5.0	-1.2	11.5	26.7	19.7	4.5	-3.7
Shetland Islands	-9.6	-4.1	-5.1	-2.2	14.9	9.5	-0.5	-1.3	-1.1
South Ayrshire	-3.9	-1.2	-0.8	3.7	7.6	19.6	27.0	14.5	11.1
South Lanarkshire	-5.4	0.4	-2.9	-0.2	3.5	6.6	13.2	9.4	7.1
Stirling	-8.8	-4.2	-11.8	-22.2	-19.3	13.4	29.4	11.7	4.0
West Dunbartonshire	-10.0	-0.4	-1.6	-0.8	-1.5	-1.0	11.7	10.7	5.3
West Lothian	-6.9	-0.3	-2.8	-1.5	3.0	11.5	11.1	4.5	1.7
Scotland	-9.7	-3.4	-3.8	-4.1	-4.8	0.6	5.2	5.6	3.2

	45 - 49	50 - 54	55 - 59	60 - 64	65 - 69	70 - 74	75 - 79	80 - 84	85+
Aberdeen City	13.5	9.8	10.4	8.8	7.4	2.5	-2.1	0.5	-3.7
Aberdeenshire	-2.0	-3.2	-5.9	-4.5	-2.6	-2.4	-1.5	-2.0	-13.7
Angus	2.0	0.5	-2.5	-3.2	-4.4	-5.9	-5.6	-6.0	-11.5
Argyll & Bute	-1.3	-2.9	-6.6	-9.4	-11.6	-12.8	-13.6	-13.7	-14.7
Clackmannanshire	4.7	5.5	1.0	-0.7	-1.2	-2.2	2.2	4.1	7.6
Dumfries & Galloway	-1.0	-0.6	-3.9	-8.4	-9.3	-11.1	-9.1	-9.6	-13.8
Dundee City	6.5	3.8	2.5	1.8	-6.1	-10.0	-11.7	-12.8	-23.2
East Ayrshire	3.9	3.4	2.1	-2.4	-2.1	-2.6	-4.4	-1.0	-4.6
East Dunbartonshire	3.6	-1.3	2.3	3.2	0.9	-0.8	-2.4	-3.5	-8.6
East Lothian	0.6	0.7	-2.5	-0.8	-4.1	-3.8	-6.0	-6.3	-6.9
East Renfrewshire	0.1	-1.6	2.5	2.0	-1.2	-4.2	-8.6	-10.4	-8.8
Edinburgh, City of	-1.8	-3.0	-2.8	-1.2	-0.7	-7.4	-12.2	-12.5	-22.4
Eilean Siar	-1.4	-5.8	-7.5	-6.0	-9.2	-9.7	-10.9	-12.4	-20.0
Falkirk	5.2	5.5	2.8	1.6	-2.5	-2.3	-2.3	0.5	-4.9
Fife	5.1	4.3	1.6	-0.9	-3.3	-3.6	-2.9	-3.3	-12.3
Glasgow City	-2.4	-2.6	-3.3	0.6	-3.3	-11.1	-14.9	-13.6	-11.8
Highland	1.4	-1.6	-5.2	-4.7	-7.3	-5.9	-4.6	-6.5	-12.6
Inverclyde	2.9	0.5	-2.2	-1.8	-5.3	-8.9	-10.6	-11.4	-14.4
Midlothian	6.0	2.7	2.3	0.9	-0.1	-1.7	-1.1	-1.2	-4.5
Moray	0.6	1.0	-0.7	-2.1	-5.2	-5.0	-7.8	-3.0	-10.9
North Ayrshire	7.3	5.5	3.5	-1.0	-2.8	-4.5	-5.6	-2.6	-6.1
North Lanarkshire	8.4	7.4	6.3	6.4	2.7	0.5	1.7	3.7	5.8
Orkney Islands	-3.9	-7.9	-8.5	-8.6	-8.7	-11.4	-7.6	-10.1	-17.2
Perth & Kinross	-1.0	-0.7	-4.8	-6.1	-8.3	-8.3	-8.6	-9.6	-17.8
Renfrewshire	0.0	1.6	-1.6	0.0	-2.1	-4.7	-3.8	-4.4	-7.5
Scottish Borders	-4.6	-6.8	-7.6	-8.4	-10.8	-10.3	-8.8	-5.7	-2.9
Shetland Islands	-5.1	-5.8	-9.0	-8.6	-8.8	-7.2	-5.6	-9.1	-22.5
South Ayrshire	4.8	1.9	-1.2	-0.9	-2.5	-3.9	-5.1	-6.3	-13.1
South Lanarkshire	5.3	2.6	3.2	4.0	0.8	-1.6	-2.8	-2.4	-5.3
Stirling	3.2	3.2	-1.6	-2.9	-3.2	-6.1	-3.5	-3.0	-11.5
West Dunbartonshire	3.8	2.6	0.2	0.8	-2.2	-2.1	-5.0	-2.9	-3.2
West Lothian	3.6	2.1	1.6	1.6	-1.6	-0.3	1.5	4.1	2.2
Scotland	2.3	1.0	-0.5	-0.7	-3.0	-5.1	-6.2	-5.8	-10.7

Appendix Table 2 Comparison of 2010 Modelled Estimates (Scaled) and SAPE 2010 Estimates

DZ code	IZ code	Local Authority	Total SAPE population	Scaled DZ Populations, Data-integrated Estimates	Ratio, Data-integrated to SAPE Populations	Percent Difference
S01000001	S02000003	Aberdeen City	914	867	0.949	-5.1
S01000002	S02000001	Aberdeen City	662	680	1.027	2.7
S01000003	S02000001	Aberdeen City	795	742	0.934	-6.6
S01000004	S02000001	Aberdeen City	621	563	0.907	-9.3
S01000005	S02000003	Aberdeen City	605	628	1.038	3.8
S01000006	S02000003	Aberdeen City	643	619	0.962	-3.8
S01000007	S02000003	Aberdeen City	809	782	0.967	-3.3
S01000008	S02000003	Aberdeen City	553	556	1.005	0.5
S01000009	S02000001	Aberdeen City	660	638	0.967	-3.3
S01000010	S02000001	Aberdeen City	544	514	0.945	-5.5
S01000011	S02000007	Aberdeen City	1075	995	0.925	-7.5
S01000012	S02000002	Aberdeen City	1406	1433	1.019	1.9
S01000013	S02000003	Aberdeen City	794	788	0.993	-0.7
S01000014	S02000005	Aberdeen City	933	902	0.967	-3.3
S01000015	S02000005	Aberdeen City	677	698	1.031	3.1
S01000016	S02000007	Aberdeen City	696	559	0.803	-19.7
S01000017	S02000005	Aberdeen City	840	869	1.035	3.5
S01000018	S02000005	Aberdeen City	499	533	1.067	6.7
S01000019	S02000007	Aberdeen City	693	710	1.024	2.4
S01000020	S02000004	Aberdeen City	1004	918	0.914	-8.6
S01000021	S02000002	Aberdeen City	846	1015	1.199	19.9
S01000022	S02000004	Aberdeen City	746	772	1.034	3.4
S01000023	S02000007	Aberdeen City	829	837	1.010	1.0
S01000024	S02000003	Aberdeen City	525	523	0.996	-0.4
S01000025	S02000004	Aberdeen City	931	1011	1.086	8.6
S01000026	S02000006	Aberdeen City	796	964	1.211	21.1
S01000027	S02000004	Aberdeen City	800	849	1.061	6.1
S01000028	S02000002	Aberdeen City	851	912	1.071	7.1
S01000029	S02000004	Aberdeen City	1050	797	0.759	-24.1
S01000030	S02000002	Aberdeen City	479	506	1.055	5.5
S01000031	S02000004	Aberdeen City	983	979	0.996	-0.4
S01000032	S02000002	Aberdeen City	959	1035	1.079	7.9
S01000033	S02000006	Aberdeen City	682	750	1.100	10.0
S01000034	S02000004	Aberdeen City	1247	1298	1.041	4.1
S01000035	S02000008	Aberdeen City	1032	1066	1.033	3.3
S01000036	S02000008	Aberdeen City	673	707	1.051	5.1
S01000037	S02000005	Aberdeen City	702	724	1.032	3.2
S01000038	S02000006	Aberdeen City	771	886	1.149	14.9
S01000039	S02000008	Aberdeen City	870	909	1.044	4.4
S01000040	S02000006	Aberdeen City	871	1020	1.171	17.1
S01000041	S02000006	Aberdeen City	763	863	1.131	13.1
S01000042	S02000008	Aberdeen City	788	800	1.015	1.5
S01000043	S02000008	Aberdeen City	770	802	1.042	4.2
S01000044	S02000008	Aberdeen City	838	961	1.146	14.6
S01000045	S02000009	Aberdeen City	575	585	1.017	1.7
S01000046	S02000009	Aberdeen City	746	803	1.076	7.6
S01000047	S02000010	Aberdeen City	749	758	1.012	1.2
S01000048	S02000009	Aberdeen City	914	907	0.992	-0.8
S01000049	S02000009	Aberdeen City	723	770	1.064	6.4
S01000050	S02000011	Aberdeen City	685	656	0.958	-4.2
S01000051	S02000013	Aberdeen City	807	889	1.101	10.1
S01000052	S02000012	Aberdeen City	591	688	1.164	16.4
S01000053	S02000010	Aberdeen City	1055	1074	1.018	1.8
S01000054	S02000009	Aberdeen City	785	773	0.985	-1.5
S01000055	S02000012	Aberdeen City	792	826	1.043	4.3
S01000056	S02000007	Aberdeen City	1068	1059	0.992	-0.8
S01000057	S02000015	Aberdeen City	677	720	1.063	6.3
S01000058	S02000011	Aberdeen City	705	698	0.991	-0.9
S01000059	S02000010	Aberdeen City	884	983	1.112	11.2
S01000060	S02000015	Aberdeen City	572	660	1.154	15.4
S01000061	S02000013	Aberdeen City	1012	1090	1.077	7.7
S01000062	S02000011	Aberdeen City	948	921	0.971	-2.9
S01000063	S02000011	Aberdeen City	901	829	0.921	-7.9
S01000064	S02000012	Aberdeen City	607	608	1.002	0.2
S01000065	S02000010	Aberdeen City	886	1003	1.132	13.2
S01000066	S02000012	Aberdeen City	817	797	0.976	-2.4
S01000067	S02000013	Aberdeen City	985	1069	1.085	8.5
S01000068	S02000010	Aberdeen City	861	946	1.099	9.9
S01000069	S02000012	Aberdeen City	686	715	1.043	4.3
S01000070	S02000015	Aberdeen City	645	606	0.940	-6.0
S01000071	S02000015	Aberdeen City	762	755	0.991	-0.9
S01000072	S02000014	Aberdeen City	856	927	1.084	8.4
S01000073	S02000013	Aberdeen City	593	723	1.220	22.0
S01000074	S02000015	Aberdeen City	867	870	1.004	0.4
S01000075	S02000016	Aberdeen City	517	512	0.990	-1.0
S01000076	S02000014	Aberdeen City	764	786	1.029	2.9
S01000077	S02000017	Aberdeen City	917	937	1.021	2.1
S01000078	S02000012	Aberdeen City	871	941	1.081	8.1
S01000079	S02000016	Aberdeen City	1263	1265	1.002	0.2
S01000080	S02000011	Aberdeen City	775	839	1.083	8.3
S01000081	S02000017	Aberdeen City	938	940	1.003	0.3
S01000082	S02000015	Aberdeen City	947	835	0.882	-11.8
S01000083	S02000017	Aberdeen City	782	788	1.008	0.8
S01000084	S02000012	Aberdeen City	739	854	1.155	15.5
S01000085	S02000016	Aberdeen City	616	604	0.980	-2.0
S01000086	S02000016	Aberdeen City	775	708	0.913	-8.7
S01000087	S02000013	Aberdeen City	1074	1133	1.055	5.5
S01000088	S02000016	Aberdeen City	847	821	0.970	-3.0
S01000089	S02000014	Aberdeen City	957	970	1.013	1.3
S01000090	S02000017	Aberdeen City	786	821	1.044	4.4

Appendix Table 2 Comparison of 2010 Modelled Estimates (Scaled) and SAPE 2010 Estimates

DZ code	IZ code	Local Authority	Total SAPE population	Scaled DZ Populations, Data-integrated Estimates	Ratio, Data-integrated to SAPE Populations	Percent Difference
S01000091	S02000017	Aberdeen City	1083	1001	0.924	-7.6
S01000092	S02000017	Aberdeen City	800	808	1.010	1.0
S01000093	S02000016	Aberdeen City	680	708	1.042	4.2
S01000094	S02000018	Aberdeen City	683	654	0.957	-4.3
S01000095	S02000017	Aberdeen City	817	743	0.910	-9.0
S01000096	S02000014	Aberdeen City	707	746	1.055	5.5
S01000097	S02000019	Aberdeen City	1206	1059	0.878	-12.2
S01000098	S02000018	Aberdeen City	1138	1249	1.097	9.7
S01000099	S02000014	Aberdeen City	872	837	0.959	-4.1
S01000100	S02000018	Aberdeen City	839	844	1.006	0.6
S01000101	S02000019	Aberdeen City	947	879	0.928	-7.2
S01000102	S02000018	Aberdeen City	785	842	1.073	7.3
S01000103	S02000018	Aberdeen City	611	630	1.031	3.1
S01000104	S02000019	Aberdeen City	932	853	0.916	-8.4
S01000105	S02000014	Aberdeen City	809	863	1.067	6.7
S01000106	S02000019	Aberdeen City	795	703	0.885	-11.5
S01000107	S02000018	Aberdeen City	1019	1010	0.991	-0.9
S01000108	S02000022	Aberdeen City	670	591	0.882	-11.8
S01000109	S02000018	Aberdeen City	1100	974	0.885	-11.5
S01000110	S02000020	Aberdeen City	814	843	1.036	3.6
S01000111	S02000021	Aberdeen City	723	764	1.057	5.7
S01000112	S02000021	Aberdeen City	1000	932	0.932	-6.8
S01000113	S02000023	Aberdeen City	613	602	0.981	-1.9
S01000114	S02000020	Aberdeen City	795	841	1.058	5.8
S01000115	S02000020	Aberdeen City	836	852	1.019	1.9
S01000116	S02000021	Aberdeen City	1157	950	0.821	-17.9
S01000117	S02000023	Aberdeen City	959	1074	1.120	12.0
S01000118	S02000020	Aberdeen City	662	734	1.109	10.9
S01000119	S02000021	Aberdeen City	791	780	0.986	-1.4
S01000120	S02000021	Aberdeen City	518	528	1.019	1.9
S01000121	S02000023	Aberdeen City	714	728	1.020	2.0
S01000122	S02000020	Aberdeen City	698	763	1.093	9.3
S01000123	S02000035	Aberdeen City	675	606	0.898	-10.2
S01000124	S02000021	Aberdeen City	1268	972	0.767	-23.3
S01000125	S02000024	Aberdeen City	1037	782	0.754	-24.6
S01000126	S02000022	Aberdeen City	837	744	0.889	-11.1
S01000127	S02000023	Aberdeen City	743	759	1.022	2.2
S01000128	S02000024	Aberdeen City	2052	1454	0.708	-29.2
S01000129	S02000024	Aberdeen City	875	614	0.701	-29.9
S01000130	S02000022	Aberdeen City	1277	1102	0.863	-13.7
S01000131	S02000023	Aberdeen City	613	629	1.026	2.6
S01000132	S02000021	Aberdeen City	709	751	1.059	5.9
S01000133	S02000027	Aberdeen City	655	729	1.113	11.3
S01000134	S02000025	Aberdeen City	710	776	1.093	9.3
S01000135	S02000024	Aberdeen City	680	637	0.937	-6.3
S01000136	S02000025	Aberdeen City	636	700	1.100	10.0
S01000137	S02000026	Aberdeen City	816	873	1.070	7.0
S01000138	S02000022	Aberdeen City	1151	1086	0.944	-5.6
S01000139	S02000027	Aberdeen City	776	828	1.068	6.8
S01000140	S02000027	Aberdeen City	808	894	1.107	10.7
S01000141	S02000023	Aberdeen City	796	851	1.069	6.9
S01000142	S02000025	Aberdeen City	705	777	1.103	10.3
S01000143	S02000035	Aberdeen City	728	599	0.823	-17.7
S01000144	S02000022	Aberdeen City	686	603	0.879	-12.1
S01000145	S02000027	Aberdeen City	742	851	1.146	14.6
S01000146	S02000024	Aberdeen City	1383	1316	0.951	-4.9
S01000147	S02000022	Aberdeen City	1097	845	0.771	-22.9
S01000148	S02000025	Aberdeen City	590	663	1.124	12.4
S01000149	S02000024	Aberdeen City	1101	965	0.877	-12.3
S01000150	S02000025	Aberdeen City	638	670	1.051	5.1
S01000151	S02000028	Aberdeen City	860	921	1.071	7.1
S01000152	S02000026	Aberdeen City	1093	981	0.897	-10.3
S01000153	S02000022	Aberdeen City	793	689	0.868	-13.2
S01000154	S02000027	Aberdeen City	508	549	1.080	8.0
S01000155	S02000025	Aberdeen City	730	769	1.053	5.3
S01000156	S02000029	Aberdeen City	1133	915	0.808	-19.2
S01000157	S02000028	Aberdeen City	630	770	1.222	22.2
S01000158	S02000028	Aberdeen City	863	1015	1.176	17.6
S01000159	S02000035	Aberdeen City	1114	872	0.782	-21.8
S01000160	S02000025	Aberdeen City	738	778	1.055	5.5
S01000161	S02000029	Aberdeen City	992	731	0.737	-26.3
S01000162	S02000028	Aberdeen City	875	894	1.021	2.1
S01000163	S02000027	Aberdeen City	973	1122	1.153	15.3
S01000164	S02000032	Aberdeen City	810	737	0.910	-9.0
S01000165	S02000026	Aberdeen City	823	783	0.952	-4.8
S01000166	S02000029	Aberdeen City	1457	949	0.652	-34.8
S01000167	S02000030	Aberdeen City	658	641	0.975	-2.5
S01000168	S02000030	Aberdeen City	935	956	1.022	2.2
S01000169	S02000028	Aberdeen City	747	779	1.042	4.2
S01000170	S02000029	Aberdeen City	1228	842	0.686	-31.4
S01000171	S02000035	Aberdeen City	1030	983	0.954	-4.6
S01000172	S02000028	Aberdeen City	492	516	1.048	4.8
S01000173	S02000028	Aberdeen City	766	858	1.120	12.0
S01000174	S02000035	Aberdeen City	979	847	0.866	-13.4
S01000175	S02000026	Aberdeen City	565	527	0.933	-6.7
S01000176	S02000032	Aberdeen City	760	665	0.875	-12.5
S01000177	S02000033	Aberdeen City	533	564	1.058	5.8
S01000178	S02000031	Aberdeen City	798	756	0.947	-5.3
S01000179	S02000032	Aberdeen City	795	748	0.941	-5.9
S01000180	S02000031	Aberdeen City	635	648	1.020	2.0

Appendix Table 2 Comparison of 2010 Modelled Estimates (Scaled) and SAPE 2010 Estimates

DZ code	IZ code	Local Authority	Total SAPE population	Scaled DZ Populations, Data-integrated Estimates	Ratio, Data-integrated to SAPE Populations	Percent Difference
S01000181	S02000030	Aberdeen City	534	675	1.265	26.5
S01000182	S02000031	Aberdeen City	845	919	1.088	8.8
S01000183	S02000029	Aberdeen City	1179	1238	1.050	5.0
S01000184	S02000033	Aberdeen City	724	724	1.000	0.0
S01000185	S02000032	Aberdeen City	881	790	0.897	-10.3
S01000186	S02000033	Aberdeen City	831	863	1.039	3.9
S01000187	S02000030	Aberdeen City	609	661	1.085	8.5
S01000188	S02000032	Aberdeen City	1088	1117	1.027	2.7
S01000189	S02000030	Aberdeen City	607	666	1.097	9.7
S01000190	S02000031	Aberdeen City	825	854	1.035	3.5
S01000191	S02000033	Aberdeen City	1029	1063	1.033	3.3
S01000192	S02000037	Aberdeen City	748	609	0.815	-18.5
S01000193	S02000031	Aberdeen City	704	778	1.105	10.5
S01000194	S02000038	Aberdeen City	820	1022	1.246	24.6
S01000195	S02000036	Aberdeen City	737	753	1.022	2.2
S01000196	S02000031	Aberdeen City	878	1080	1.230	23.0
S01000197	S02000031	Aberdeen City	536	572	1.067	6.7
S01000198	S02000034	Aberdeen City	745	890	1.194	19.4
S01000199	S02000038	Aberdeen City	796	946	1.189	18.9
S01000200	S02000033	Aberdeen City	798	798	0.999	-0.1
S01000201	S02000033	Aberdeen City	604	616	1.020	2.0
S01000202	S02000033	Aberdeen City	874	914	1.046	4.6
S01000203	S02000036	Aberdeen City	665	807	1.213	21.3
S01000204	S02000034	Aberdeen City	552	624	1.131	13.1
S01000205	S02000037	Aberdeen City	1144	699	0.611	-38.9
S01000206	S02000034	Aberdeen City	637	736	1.155	15.5
S01000207	S02000032	Aberdeen City	902	838	0.929	-7.1
S01000208	S02000034	Aberdeen City	916	1073	1.171	17.1
S01000209	S02000034	Aberdeen City	1162	1535	1.321	32.1
S01000210	S02000038	Aberdeen City	648	752	1.160	16.0
S01000211	S02000036	Aberdeen City	801	775	0.968	-3.2
S01000212	S02000034	Aberdeen City	719	785	1.092	9.2
S01000213	S02000038	Aberdeen City	826	709	0.859	-14.1
S01000214	S02000039	Aberdeen City	466	488	1.047	4.7
S01000215	S02000035	Aberdeen City	993	984	0.991	-0.9
S01000216	S02000036	Aberdeen City	609	605	0.993	-0.7
S01000217	S02000036	Aberdeen City	693	847	1.222	22.2
S01000218	S02000039	Aberdeen City	608	682	1.121	12.1
S01000219	S02000036	Aberdeen City	846	836	0.988	-1.2
S01000220	S02000037	Aberdeen City	2368	1511	0.638	-36.2
S01000221	S02000038	Aberdeen City	816	805	0.986	-1.4
S01000222	S02000039	Aberdeen City	707	761	1.076	7.6
S01000223	S02000039	Aberdeen City	533	627	1.176	17.6
S01000224	S02000043	Aberdeen City	842	851	1.011	1.1
S01000225	S02000041	Aberdeen City	545	610	1.120	12.0
S01000226	S02000042	Aberdeen City	584	609	1.042	4.2
S01000227	S02000040	Aberdeen City	1156	1251	1.082	8.2
S01000228	S02000039	Aberdeen City	715	810	1.133	13.3
S01000229	S02000043	Aberdeen City	748	814	1.088	8.8
S01000230	S02000041	Aberdeen City	665	661	0.995	-0.5
S01000231	S02000040	Aberdeen City	661	725	1.097	9.7
S01000232	S02000041	Aberdeen City	643	654	1.017	1.7
S01000233	S02000041	Aberdeen City	515	512	0.995	-0.5
S01000234	S02000040	Aberdeen City	707	750	1.060	6.0
S01000235	S02000040	Aberdeen City	914	825	0.903	-9.7
S01000236	S02000042	Aberdeen City	663	697	1.051	5.1
S01000237	S02000043	Aberdeen City	880	882	1.002	0.2
S01000238	S02000040	Aberdeen City	464	496	1.070	7.0
S01000239	S02000042	Aberdeen City	708	706	0.997	-0.3
S01000240	S02000041	Aberdeen City	621	691	1.113	11.3
S01000241	S02000044	Aberdeen City	714	619	0.866	-13.4
S01000242	S02000042	Aberdeen City	801	800	0.999	-0.1
S01000243	S02000041	Aberdeen City	648	732	1.130	13.0
S01000244	S02000043	Aberdeen City	1005	1038	1.033	3.3
S01000245	S02000044	Aberdeen City	846	832	0.983	-1.7
S01000246	S02000045	Aberdeen City	671	692	1.032	3.2
S01000247	S02000044	Aberdeen City	659	624	0.947	-5.3
S01000248	S02000044	Aberdeen City	731	670	0.916	-8.4
S01000249	S02000046	Aberdeen City	661	648	0.980	-2.0
S01000250	S02000044	Aberdeen City	780	720	0.924	-7.6
S01000251	S02000044	Aberdeen City	436	465	1.067	6.7
S01000252	S02000045	Aberdeen City	785	788	1.003	0.3
S01000253	S02000044	Aberdeen City	701	644	0.919	-8.1
S01000254	S02000046	Aberdeen City	797	858	1.077	7.7
S01000255	S02000045	Aberdeen City	542	627	1.157	15.7
S01000256	S02000045	Aberdeen City	837	825	0.986	-1.4
S01000257	S02000043	Aberdeen City	843	872	1.035	3.5
S01000258	S02000045	Aberdeen City	666	643	0.965	-3.5
S01000259	S02000046	Aberdeen City	600	622	1.037	3.7
S01000260	S02000045	Aberdeen City	932	891	0.956	-4.4
S01000261	S02000047	Aberdeen City	908	938	1.033	3.3
S01000262	S02000047	Aberdeen City	909	932	1.025	2.5
S01000263	S02000046	Aberdeen City	766	794	1.036	3.6
S01000264	S02000047	Aberdeen City	838	936	1.117	11.7
S01000265	S02000047	Aberdeen City	690	700	1.015	1.5
S01000266	S02000047	Aberdeen City	1217	1196	0.983	-1.7
S01000267	S02000047	Aberdeen City	686	733	1.069	6.9
S01000268	S02000048	Aberdeenshire	730	721	0.988	-1.2
S01000269	S02000048	Aberdeenshire	701	676	0.964	-3.6
S01000270	S02000048	Aberdeenshire	960	940	0.979	-2.1

Appendix Table 2 Comparison of 2010 Modelled Estimates (Scaled) and SAPE 2010 Estimates

DZ code	IZ code	Local Authority	Total SAPE population	Scaled DZ Populations, Data-integrated Estimates	Ratio, Data-integrated to SAPE Populations	Percent Difference
S01000271	S02000048	Aberdeenshire	818	839	1.026	2.6
S01000272	S02000049	Aberdeenshire	999	1108	1.109	10.9
S01000273	S02000048	Aberdeenshire	658	715	1.086	8.6
S01000274	S02000050	Aberdeenshire	668	626	0.937	-6.3
S01000275	S02000049	Aberdeenshire	1271	1313	1.033	3.3
S01000276	S02000050	Aberdeenshire	779	821	1.054	5.4
S01000277	S02000050	Aberdeenshire	695	685	0.986	-1.4
S01000278	S02000050	Aberdeenshire	517	490	0.947	-5.3
S01000279	S02000049	Aberdeenshire	980	954	0.973	-2.7
S01000280	S02000050	Aberdeenshire	709	725	1.022	2.2
S01000281	S02000049	Aberdeenshire	649	670	1.033	3.3
S01000282	S02000050	Aberdeenshire	703	690	0.982	-1.8
S01000283	S02000050	Aberdeenshire	957	1069	1.117	11.7
S01000284	S02000053	Aberdeenshire	1260	1172	0.930	-7.0
S01000285	S02000053	Aberdeenshire	690	696	1.009	0.9
S01000286	S02000051	Aberdeenshire	810	975	1.204	20.4
S01000287	S02000051	Aberdeenshire	693	774	1.117	11.7
S01000288	S02000051	Aberdeenshire	790	960	1.215	21.5
S01000289	S02000051	Aberdeenshire	839	959	1.143	14.3
S01000290	S02000051	Aberdeenshire	726	894	1.231	23.1
S01000291	S02000052	Aberdeenshire	828	848	1.024	2.4
S01000292	S02000052	Aberdeenshire	972	946	0.973	-2.7
S01000293	S02000051	Aberdeenshire	850	798	0.938	-6.2
S01000294	S02000052	Aberdeenshire	689	640	0.928	-7.2
S01000295	S02000052	Aberdeenshire	535	535	0.999	-0.1
S01000296	S02000052	Aberdeenshire	938	911	0.971	-2.9
S01000297	S02000052	Aberdeenshire	768	704	0.916	-8.4
S01000298	S02000052	Aberdeenshire	1017	1039	1.021	2.1
S01000299	S02000054	Aberdeenshire	1125	988	0.879	-12.1
S01000300	S02000053	Aberdeenshire	836	794	0.950	-5.0
S01000301	S02000056	Aberdeenshire	615	577	0.939	-6.1
S01000302	S02000054	Aberdeenshire	595	585	0.984	-1.6
S01000303	S02000056	Aberdeenshire	602	588	0.976	-2.4
S01000304	S02000055	Aberdeenshire	1017	952	0.936	-6.4
S01000305	S02000055	Aberdeenshire	1077	1034	0.960	-4.0
S01000306	S02000061	Aberdeenshire	996	928	0.932	-6.8
S01000307	S02000055	Aberdeenshire	941	901	0.958	-4.2
S01000308	S02000053	Aberdeenshire	964	1047	1.086	8.6
S01000309	S02000054	Aberdeenshire	1047	920	0.878	-12.2
S01000310	S02000058	Aberdeenshire	937	945	1.008	0.8
S01000311	S02000057	Aberdeenshire	862	952	1.104	10.4
S01000312	S02000056	Aberdeenshire	595	565	0.950	-5.0
S01000313	S02000057	Aberdeenshire	633	681	1.075	7.5
S01000314	S02000058	Aberdeenshire	539	543	1.007	0.7
S01000315	S02000057	Aberdeenshire	702	628	0.895	-10.5
S01000316	S02000056	Aberdeenshire	751	845	1.126	12.6
S01000317	S02000057	Aberdeenshire	528	551	1.044	4.4
S01000318	S02000057	Aberdeenshire	604	594	0.984	-1.6
S01000319	S02000058	Aberdeenshire	709	698	0.985	-1.5
S01000320	S02000058	Aberdeenshire	678	648	0.955	-4.5
S01000321	S02000059	Aberdeenshire	571	598	1.048	4.8
S01000322	S02000057	Aberdeenshire	987	1031	1.045	4.5
S01000323	S02000057	Aberdeenshire	913	935	1.024	2.4
S01000324	S02000058	Aberdeenshire	846	826	0.977	-2.3
S01000325	S02000057	Aberdeenshire	1257	1252	0.996	-0.4
S01000326	S02000059	Aberdeenshire	731	750	1.026	2.6
S01000327	S02000058	Aberdeenshire	834	849	1.018	1.8
S01000328	S02000059	Aberdeenshire	565	582	1.029	2.9
S01000329	S02000059	Aberdeenshire	802	766	0.956	-4.4
S01000330	S02000060	Aberdeenshire	1248	1246	0.998	-0.2
S01000331	S02000054	Aberdeenshire	566	578	1.021	2.1
S01000332	S02000054	Aberdeenshire	753	721	0.958	-4.2
S01000333	S02000061	Aberdeenshire	996	912	0.916	-8.4
S01000334	S02000054	Aberdeenshire	888	846	0.953	-4.7
S01000335	S02000061	Aberdeenshire	661	592	0.896	-10.4
S01000336	S02000059	Aberdeenshire	1482	1202	0.811	-18.9
S01000337	S02000060	Aberdeenshire	782	746	0.954	-4.6
S01000338	S02000060	Aberdeenshire	538	495	0.920	-8.0
S01000339	S02000060	Aberdeenshire	1151	1063	0.924	-7.6
S01000340	S02000061	Aberdeenshire	1042	1015	0.974	-2.6
S01000341	S02000065	Aberdeenshire	823	762	0.925	-7.5
S01000342	S02000065	Aberdeenshire	544	560	1.030	3.0
S01000343	S02000060	Aberdeenshire	654	637	0.975	-2.5
S01000344	S02000065	Aberdeenshire	1073	959	0.894	-10.6
S01000345	S02000062	Aberdeenshire	606	642	1.060	6.0
S01000346	S02000063	Aberdeenshire	679	719	1.059	5.9
S01000347	S02000062	Aberdeenshire	1502	1391	0.926	-7.4
S01000348	S02000063	Aberdeenshire	752	787	1.047	4.7
S01000349	S02000063	Aberdeenshire	551	543	0.986	-1.4
S01000350	S02000062	Aberdeenshire	1113	1069	0.960	-4.0
S01000351	S02000063	Aberdeenshire	925	987	1.067	6.7
S01000352	S02000063	Aberdeenshire	719	773	1.075	7.5
S01000353	S02000062	Aberdeenshire	623	556	0.892	-10.8
S01000354	S02000064	Aberdeenshire	1411	1293	0.916	-8.4
S01000355	S02000063	Aberdeenshire	645	697	1.081	8.1
S01000356	S02000061	Aberdeenshire	695	628	0.903	-9.7
S01000357	S02000064	Aberdeenshire	593	601	1.014	1.4
S01000358	S02000064	Aberdeenshire	920	900	0.978	-2.2
S01000359	S02000064	Aberdeenshire	894	806	0.901	-9.9
S01000360	S02000056	Aberdeenshire	567	531	0.937	-6.3

Appendix Table 2 Comparison of 2010 Modelled Estimates (Scaled) and SAPE 2010 Estimates

DZ code	IZ code	Local Authority	Total SAPE population	Scaled DZ Populations, Data-integrated Estimates	Ratio, Data-integrated to SAPE Populations	Percent Difference
S01000361	S02000061	Aberdeenshire	663	641	0.967	-3.3
S01000362	S02000066	Aberdeenshire	962	945	0.982	-1.8
S01000363	S02000068	Aberdeenshire	1171	1159	0.990	-1.0
S01000364	S02000065	Aberdeenshire	980	948	0.967	-3.3
S01000365	S02000066	Aberdeenshire	1890	1736	0.919	-8.1
S01000366	S02000066	Aberdeenshire	1898	1887	0.994	-0.6
S01000367	S02000066	Aberdeenshire	846	839	0.991	-0.9
S01000368	S02000068	Aberdeenshire	1006	989	0.983	-1.7
S01000369	S02000069	Aberdeenshire	928	929	1.002	0.2
S01000370	S02000069	Aberdeenshire	1379	1388	1.007	0.7
S01000371	S02000068	Aberdeenshire	915	883	0.965	-3.5
S01000372	S02000067	Aberdeenshire	943	897	0.951	-4.9
S01000373	S02000067	Aberdeenshire	678	642	0.947	-5.3
S01000374	S02000068	Aberdeenshire	708	669	0.945	-5.5
S01000375	S02000067	Aberdeenshire	605	602	0.996	-0.4
S01000376	S02000067	Aberdeenshire	814	837	1.028	2.8
S01000377	S02000073	Aberdeenshire	776	795	1.024	2.4
S01000378	S02000067	Aberdeenshire	570	556	0.975	-2.5
S01000379	S02000070	Aberdeenshire	711	647	0.910	-9.0
S01000380	S02000069	Aberdeenshire	910	871	0.957	-4.3
S01000381	S02000066	Aberdeenshire	1574	1543	0.980	-2.0
S01000382	S02000068	Aberdeenshire	817	752	0.920	-8.0
S01000383	S02000070	Aberdeenshire	1088	1087	1.000	0.0
S01000384	S02000065	Aberdeenshire	761	722	0.948	-5.2
S01000385	S02000069	Aberdeenshire	609	542	0.891	-10.9
S01000386	S02000066	Aberdeenshire	1114	1100	0.988	-1.2
S01000387	S02000070	Aberdeenshire	821	783	0.954	-4.6
S01000388	S02000069	Aberdeenshire	1144	1012	0.885	-11.5
S01000389	S02000070	Aberdeenshire	821	838	1.021	2.1
S01000390	S02000071	Aberdeenshire	793	799	1.007	0.7
S01000391	S02000071	Aberdeenshire	652	694	1.065	6.5
S01000392	S02000070	Aberdeenshire	863	719	0.833	-16.7
S01000393	S02000071	Aberdeenshire	690	840	1.217	21.7
S01000394	S02000071	Aberdeenshire	636	733	1.153	15.3
S01000395	S02000068	Aberdeenshire	904	888	0.983	-1.7
S01000396	S02000071	Aberdeenshire	872	902	1.035	3.5
S01000397	S02000072	Aberdeenshire	903	922	1.021	2.1
S01000398	S02000073	Aberdeenshire	2207	2094	0.949	-5.1
S01000399	S02000071	Aberdeenshire	558	602	1.080	8.0
S01000400	S02000071	Aberdeenshire	659	697	1.058	5.8
S01000401	S02000080	Aberdeenshire	895	817	0.913	-8.7
S01000402	S02000072	Aberdeenshire	734	749	1.020	2.0
S01000403	S02000072	Aberdeenshire	694	751	1.082	8.2
S01000404	S02000072	Aberdeenshire	681	718	1.055	5.5
S01000405	S02000078	Aberdeenshire	597	550	0.921	-7.9
S01000406	S02000072	Aberdeenshire	506	524	1.036	3.6
S01000407	S02000072	Aberdeenshire	564	576	1.021	2.1
S01000408	S02000072	Aberdeenshire	680	626	0.921	-7.9
S01000409	S02000072	Aberdeenshire	563	588	1.044	4.4
S01000410	S02000073	Aberdeenshire	724	655	0.904	-9.6
S01000411	S02000075	Aberdeenshire	656	685	1.044	4.4
S01000412	S02000075	Aberdeenshire	789	754	0.956	-4.4
S01000413	S02000078	Aberdeenshire	768	808	1.053	5.3
S01000414	S02000078	Aberdeenshire	680	671	0.987	-1.3
S01000415	S02000079	Aberdeenshire	796	785	0.986	-1.4
S01000416	S02000075	Aberdeenshire	930	906	0.974	-2.6
S01000417	S02000074	Aberdeenshire	1075	980	0.912	-8.8
S01000418	S02000080	Aberdeenshire	733	657	0.896	-10.4
S01000419	S02000074	Aberdeenshire	1310	1305	0.996	-0.4
S01000420	S02000074	Aberdeenshire	1285	1156	0.899	-10.1
S01000421	S02000079	Aberdeenshire	771	739	0.959	-4.1
S01000422	S02000079	Aberdeenshire	929	883	0.951	-4.9
S01000423	S02000074	Aberdeenshire	1053	1066	1.012	1.2
S01000424	S02000075	Aberdeenshire	661	711	1.076	7.6
S01000425	S02000075	Aberdeenshire	757	768	1.014	1.4
S01000426	S02000073	Aberdeenshire	784	766	0.977	-2.3
S01000427	S02000076	Aberdeenshire	610	757	1.241	24.1
S01000428	S02000076	Aberdeenshire	661	777	1.176	17.6
S01000429	S02000076	Aberdeenshire	834	849	1.018	1.8
S01000430	S02000077	Aberdeenshire	499	528	1.059	5.9
S01000431	S02000076	Aberdeenshire	608	733	1.205	20.5
S01000432	S02000076	Aberdeenshire	877	894	1.019	1.9
S01000433	S02000077	Aberdeenshire	538	477	0.886	-11.4
S01000434	S02000077	Aberdeenshire	609	590	0.969	-3.1
S01000435	S02000077	Aberdeenshire	494	515	1.042	4.2
S01000436	S02000077	Aberdeenshire	611	651	1.065	6.5
S01000437	S02000077	Aberdeenshire	919	909	0.989	-1.1
S01000438	S02000077	Aberdeenshire	719	630	0.876	-12.4
S01000439	S02000078	Aberdeenshire	778	754	0.969	-3.1
S01000440	S02000079	Aberdeenshire	1076	1026	0.953	-4.7
S01000441	S02000080	Aberdeenshire	816	791	0.969	-3.1
S01000442	S02000075	Aberdeenshire	884	843	0.954	-4.6
S01000443	S02000081	Aberdeenshire	591	609	1.031	3.1
S01000444	S02000078	Aberdeenshire	2457	2322	0.945	-5.5
S01000445	S02000082	Aberdeenshire	1076	1106	1.028	2.8
S01000446	S02000078	Aberdeenshire	979	921	0.941	-5.9
S01000447	S02000081	Aberdeenshire	655	619	0.944	-5.6
S01000448	S02000081	Aberdeenshire	781	757	0.969	-3.1
S01000449	S02000082	Aberdeenshire	805	784	0.974	-2.6
S01000450	S02000082	Aberdeenshire	551	581	1.055	5.5

Appendix Table 2 Comparison of 2010 Modelled Estimates (Scaled) and SAPE 2010 Estimates

DZ code	IZ code	Local Authority	Total SAPE population	Scaled DZ Populations, Data-integrated Estimates	Ratio, Data-integrated to SAPE Populations	Percent Difference
S01000451	S02000075	Aberdeenshire	870	828	0.952	-4.8
S01000452	S02000081	Aberdeenshire	581	578	0.994	-0.6
S01000453	S02000079	Aberdeenshire	612	557	0.910	-9.0
S01000454	S02000081	Aberdeenshire	434	416	0.959	-4.1
S01000455	S02000082	Aberdeenshire	828	940	1.135	13.5
S01000456	S02000080	Aberdeenshire	1062	962	0.906	-9.4
S01000457	S02000083	Aberdeenshire	822	745	0.906	-9.4
S01000458	S02000084	Aberdeenshire	944	871	0.922	-7.8
S01000459	S02000083	Aberdeenshire	965	1003	1.040	4.0
S01000460	S02000083	Aberdeenshire	720	731	1.016	1.6
S01000461	S02000083	Aberdeenshire	801	909	1.135	13.5
S01000462	S02000083	Aberdeenshire	981	999	1.018	1.8
S01000463	S02000082	Aberdeenshire	640	711	1.111	11.1
S01000464	S02000080	Aberdeenshire	859	801	0.933	-6.7
S01000465	S02000084	Aberdeenshire	622	687	1.105	10.5
S01000466	S02000087	Aberdeenshire	882	814	0.923	-7.7
S01000467	S02000082	Aberdeenshire	674	610	0.905	-9.5
S01000468	S02000081	Aberdeenshire	560	510	0.911	-8.9
S01000469	S02000085	Aberdeenshire	634	633	0.998	-0.2
S01000470	S02000085	Aberdeenshire	1045	875	0.837	-16.3
S01000471	S02000092	Aberdeenshire	807	764	0.946	-5.4
S01000472	S02000085	Aberdeenshire	761	780	1.025	2.5
S01000473	S02000085	Aberdeenshire	645	686	1.064	6.4
S01000474	S02000087	Aberdeenshire	620	602	0.970	-3.0
S01000475	S02000085	Aberdeenshire	771	734	0.952	-4.8
S01000476	S02000084	Aberdeenshire	677	636	0.940	-6.0
S01000477	S02000085	Aberdeenshire	685	670	0.978	-2.2
S01000478	S02000086	Aberdeenshire	761	899	1.181	18.1
S01000479	S02000086	Aberdeenshire	824	973	1.180	18.0
S01000480	S02000084	Aberdeenshire	689	645	0.936	-6.4
S01000481	S02000092	Aberdeenshire	1823	1841	1.010	1.0
S01000482	S02000088	Aberdeenshire	886	1013	1.143	14.3
S01000483	S02000086	Aberdeenshire	932	1081	1.160	16.0
S01000484	S02000088	Aberdeenshire	808	901	1.115	11.5
S01000485	S02000089	Aberdeenshire	1010	936	0.927	-7.3
S01000486	S02000088	Aberdeenshire	1061	1329	1.253	25.3
S01000487	S02000088	Aberdeenshire	597	668	1.120	12.0
S01000488	S02000089	Aberdeenshire	603	583	0.966	-3.4
S01000489	S02000088	Aberdeenshire	910	958	1.053	5.3
S01000490	S02000089	Aberdeenshire	509	545	1.071	7.1
S01000491	S02000088	Aberdeenshire	581	631	1.086	8.6
S01000492	S02000088	Aberdeenshire	843	1014	1.203	20.3
S01000493	S02000093	Aberdeenshire	651	627	0.963	-3.7
S01000494	S02000088	Aberdeenshire	520	610	1.173	17.3
S01000495	S02000089	Aberdeenshire	822	872	1.061	6.1
S01000496	S02000089	Aberdeenshire	571	569	0.996	-0.4
S01000497	S02000093	Aberdeenshire	667	646	0.968	-3.2
S01000498	S02000090	Aberdeenshire	474	528	1.114	11.4
S01000499	S02000090	Aberdeenshire	875	887	1.014	1.4
S01000500	S02000090	Aberdeenshire	626	618	0.987	-1.3
S01000501	S02000090	Aberdeenshire	604	576	0.954	-4.6
S01000502	S02000093	Aberdeenshire	597	572	0.957	-4.3
S01000503	S02000093	Aberdeenshire	548	533	0.973	-2.7
S01000504	S02000091	Aberdeenshire	812	789	0.971	-2.9
S01000505	S02000092	Aberdeenshire	742	711	0.958	-4.2
S01000506	S02000087	Aberdeenshire	979	877	0.896	-10.4
S01000507	S02000091	Aberdeenshire	1034	1026	0.992	-0.8
S01000508	S02000094	Aberdeenshire	912	849	0.931	-6.9
S01000509	S02000091	Aberdeenshire	1003	1002	0.999	-0.1
S01000510	S02000091	Aberdeenshire	614	664	1.082	8.2
S01000511	S02000093	Aberdeenshire	570	554	0.972	-2.8
S01000512	S02000091	Aberdeenshire	943	916	0.972	-2.8
S01000513	S02000095	Aberdeenshire	846	819	0.968	-3.2
S01000514	S02000087	Aberdeenshire	831	854	1.027	2.7
S01000515	S02000092	Aberdeenshire	607	572	0.942	-5.8
S01000516	S02000092	Aberdeenshire	887	829	0.934	-6.6
S01000517	S02000096	Aberdeenshire	717	681	0.950	-5.0
S01000518	S02000093	Aberdeenshire	901	866	0.961	-3.9
S01000519	S02000093	Aberdeenshire	571	536	0.938	-6.2
S01000520	S02000095	Aberdeenshire	1122	1093	0.974	-2.6
S01000521	S02000094	Aberdeenshire	901	926	1.027	2.7
S01000522	S02000094	Aberdeenshire	640	662	1.034	3.4
S01000523	S02000092	Aberdeenshire	817	754	0.923	-7.7
S01000524	S02000092	Aberdeenshire	659	665	1.009	0.9
S01000525	S02000097	Aberdeenshire	1032	1010	0.978	-2.2
S01000526	S02000096	Aberdeenshire	1005	996	0.991	-0.9
S01000527	S02000098	Aberdeenshire	627	679	1.083	8.3
S01000528	S02000095	Aberdeenshire	910	798	0.877	-12.3
S01000529	S02000096	Aberdeenshire	695	836	1.203	20.3
S01000530	S02000098	Aberdeenshire	540	528	0.978	-2.2
S01000531	S02000094	Aberdeenshire	562	554	0.986	-1.4
S01000532	S02000099	Aberdeenshire	811	903	1.114	11.4
S01000533	S02000098	Aberdeenshire	693	743	1.072	7.2
S01000534	S02000099	Aberdeenshire	711	792	1.115	11.5
S01000535	S02000100	Aberdeenshire	986	1013	1.028	2.8
S01000536	S02000097	Aberdeenshire	510	472	0.925	-7.5
S01000537	S02000098	Aberdeenshire	935	1020	1.091	9.1
S01000538	S02000099	Aberdeenshire	730	781	1.070	7.0
S01000539	S02000099	Aberdeenshire	873	973	1.115	11.5
S01000540	S02000100	Aberdeenshire	730	721	0.988	-1.2

Appendix Table 2 Comparison of 2010 Modelled Estimates (Scaled) and SAPE 2010 Estimates

DZ code	IZ code	Local Authority	Total SAPE population	Scaled DZ Populations, Data-integrated Estimates	Ratio, Data-integrated to SAPE Populations	Percent Difference
S01000541	S02000099	Aberdeenshire	548	599	1.094	9.4
S01000542	S02000100	Aberdeenshire	651	662	1.016	1.6
S01000543	S02000098	Aberdeenshire	831	813	0.978	-2.2
S01000544	S02000096	Aberdeenshire	645	687	1.066	6.6
S01000545	S02000100	Aberdeenshire	704	741	1.053	5.3
S01000546	S02000100	Aberdeenshire	834	846	1.015	1.5
S01000547	S02000098	Aberdeenshire	525	539	1.027	2.7
S01000548	S02000095	Aberdeenshire	1101	1065	0.967	-3.3
S01000549	S02000101	Aberdeenshire	1179	1146	0.972	-2.8
S01000550	S02000101	Aberdeenshire	481	483	1.004	0.4
S01000551	S02000097	Aberdeenshire	797	841	1.055	5.5
S01000552	S02000101	Aberdeenshire	521	525	1.007	0.7
S01000553	S02000101	Aberdeenshire	884	868	0.982	-1.8
S01000554	S02000102	Aberdeenshire	727	725	0.997	-0.3
S01000555	S02000097	Aberdeenshire	893	827	0.926	-7.4
S01000556	S02000102	Aberdeenshire	810	823	1.016	1.6
S01000557	S02000103	Aberdeenshire	831	1005	1.209	20.9
S01000558	S02000101	Aberdeenshire	528	522	0.989	-1.1
S01000559	S02000103	Aberdeenshire	643	724	1.125	12.5
S01000560	S02000102	Aberdeenshire	982	1048	1.068	6.8
S01000561	S02000103	Aberdeenshire	1043	1108	1.062	6.2
S01000562	S02000104	Aberdeenshire	996	1074	1.078	7.8
S01000563	S02000104	Aberdeenshire	861	1036	1.203	20.3
S01000564	S02000104	Aberdeenshire	997	1147	1.150	15.0
S01000565	S02000098	Aberdeenshire	716	731	1.021	2.1
S01000566	S02000104	Aberdeenshire	689	881	1.279	27.9
S01000567	S02000098	Aberdeenshire	738	767	1.039	3.9
S01000568	S02000098	Aberdeenshire	537	525	0.977	-2.3
S01000569	S02000105	Angus	724	708	0.978	-2.2
S01000570	S02000105	Angus	857	873	1.019	1.9
S01000571	S02000106	Angus	687	727	1.058	5.8
S01000572	S02000105	Angus	726	754	1.039	3.9
S01000573	S02000105	Angus	577	565	0.979	-2.1
S01000574	S02000106	Angus	724	810	1.118	11.8
S01000575	S02000106	Angus	643	654	1.017	1.7
S01000576	S02000106	Angus	588	600	1.020	2.0
S01000577	S02000106	Angus	531	565	1.064	6.4
S01000578	S02000106	Angus	627	686	1.094	9.4
S01000579	S02000106	Angus	834	915	1.097	9.7
S01000580	S02000110	Angus	929	908	0.978	-2.2
S01000581	S02000110	Angus	679	645	0.949	-5.1
S01000582	S02000107	Angus	686	723	1.053	5.3
S01000583	S02000107	Angus	937	930	0.992	-0.8
S01000584	S02000107	Angus	742	776	1.046	4.6
S01000585	S02000107	Angus	1092	1117	1.023	2.3
S01000586	S02000107	Angus	689	750	1.088	8.8
S01000587	S02000107	Angus	739	733	0.992	-0.8
S01000588	S02000108	Angus	609	609	1.000	0.0
S01000589	S02000108	Angus	680	714	1.050	5.0
S01000590	S02000108	Angus	751	844	1.123	12.3
S01000591	S02000110	Angus	789	800	1.014	1.4
S01000592	S02000108	Angus	814	880	1.081	8.1
S01000593	S02000109	Angus	1315	1223	0.930	-7.0
S01000594	S02000109	Angus	1322	1174	0.888	-11.2
S01000595	S02000108	Angus	748	799	1.068	6.8
S01000596	S02000108	Angus	796	861	1.082	8.2
S01000597	S02000108	Angus	975	1069	1.096	9.6
S01000598	S02000110	Angus	1145	1168	1.020	2.0
S01000599	S02000110	Angus	1172	1078	0.920	-8.0
S01000600	S02000109	Angus	806	719	0.892	-10.8
S01000601	S02000110	Angus	1212	1125	0.929	-7.1
S01000602	S02000110	Angus	754	688	0.912	-8.8
S01000603	S02000109	Angus	1034	949	0.918	-8.2
S01000604	S02000113	Angus	993	937	0.943	-5.7
S01000605	S02000111	Angus	830	811	0.977	-2.3
S01000606	S02000112	Angus	707	949	1.342	34.2
S01000607	S02000111	Angus	721	776	1.076	7.6
S01000608	S02000112	Angus	1018	1286	1.263	26.3
S01000609	S02000113	Angus	922	916	0.993	-0.7
S01000610	S02000112	Angus	675	825	1.223	22.3
S01000611	S02000113	Angus	556	560	1.007	0.7
S01000612	S02000112	Angus	850	1046	1.231	23.1
S01000613	S02000111	Angus	934	1056	1.131	13.1
S01000614	S02000117	Angus	691	647	0.937	-6.3
S01000615	S02000112	Angus	741	812	1.095	9.5
S01000616	S02000122	Angus	1290	1168	0.905	-9.5
S01000617	S02000113	Angus	562	576	1.025	2.5
S01000618	S02000114	Angus	822	846	1.030	3.0
S01000619	S02000113	Angus	609	615	1.010	1.0
S01000620	S02000115	Angus	1052	1048	0.996	-0.4
S01000621	S02000111	Angus	987	1038	1.052	5.2
S01000622	S02000114	Angus	529	642	1.214	21.4
S01000623	S02000114	Angus	670	786	1.174	17.4
S01000624	S02000114	Angus	524	596	1.137	13.7
S01000625	S02000114	Angus	575	628	1.092	9.2
S01000626	S02000115	Angus	717	753	1.050	5.0
S01000627	S02000115	Angus	835	762	0.913	-8.7
S01000628	S02000114	Angus	649	614	0.945	-5.5
S01000629	S02000113	Angus	942	874	0.928	-7.2
S01000630	S02000115	Angus	691	679	0.983	-1.7

Appendix Table 2 Comparison of 2010 Modelled Estimates (Scaled) and SAPE 2010 Estimates

DZ code	IZ code	Local Authority	Total SAPE population	Scaled DZ Populations, Data-integrated Estimates	Ratio, Data-integrated to SAPE Populations	Percent Difference
S01000631	S02000114	Angus	563	620	1.102	10.2
S01000632	S02000116	Angus	564	541	0.960	-4.0
S01000633	S02000113	Angus	584	569	0.975	-2.5
S01000634	S02000115	Angus	729	709	0.973	-2.7
S01000635	S02000115	Angus	640	620	0.969	-3.1
S01000636	S02000117	Angus	509	517	1.015	1.5
S01000637	S02000122	Angus	689	597	0.867	-13.3
S01000638	S02000122	Angus	619	530	0.856	-14.4
S01000639	S02000116	Angus	585	495	0.846	-15.4
S01000640	S02000116	Angus	680	673	0.989	-1.1
S01000641	S02000116	Angus	820	750	0.915	-8.5
S01000642	S02000122	Angus	904	888	0.982	-1.8
S01000643	S02000116	Angus	641	548	0.855	-14.5
S01000644	S02000116	Angus	674	632	0.938	-6.2
S01000645	S02000121	Angus	943	963	1.022	2.2
S01000646	S02000118	Angus	797	751	0.942	-5.8
S01000647	S02000118	Angus	749	740	0.987	-1.3
S01000648	S02000118	Angus	845	838	0.992	-0.8
S01000649	S02000117	Angus	607	547	0.902	-9.8
S01000650	S02000118	Angus	713	663	0.930	-7.0
S01000651	S02000119	Angus	840	831	0.989	-1.1
S01000652	S02000118	Angus	790	708	0.896	-10.4
S01000653	S02000119	Angus	989	1010	1.022	2.2
S01000654	S02000118	Angus	896	864	0.964	-3.6
S01000655	S02000119	Angus	730	776	1.063	6.3
S01000656	S02000119	Angus	814	848	1.042	4.2
S01000657	S02000119	Angus	731	778	1.064	6.4
S01000658	S02000119	Angus	562	578	1.029	2.9
S01000659	S02000120	Angus	1290	1218	0.945	-5.5
S01000660	S02000120	Angus	1061	956	0.901	-9.9
S01000661	S02000120	Angus	722	712	0.987	-1.3
S01000662	S02000116	Angus	678	632	0.932	-6.8
S01000663	S02000120	Angus	715	731	1.023	2.3
S01000664	S02000122	Angus	830	798	0.961	-3.9
S01000665	S02000116	Angus	681	608	0.893	-10.7
S01000666	S02000117	Angus	531	540	1.018	1.8
S01000667	S02000123	Angus	926	947	1.023	2.3
S01000668	S02000123	Angus	830	795	0.958	-4.2
S01000669	S02000123	Angus	719	753	1.047	4.7
S01000670	S02000123	Angus	618	593	0.960	-4.0
S01000671	S02000123	Angus	559	542	0.970	-3.0
S01000672	S02000123	Angus	655	589	0.899	-10.1
S01000673	S02000123	Angus	682	734	1.076	7.6
S01000674	S02000121	Angus	1114	1034	0.928	-7.2
S01000675	S02000123	Angus	751	684	0.911	-8.9
S01000676	S02000117	Angus	474	460	0.970	-3.0
S01000677	S02000122	Angus	837	799	0.955	-4.5
S01000678	S02000121	Angus	931	932	1.001	0.1
S01000679	S02000124	Angus	702	718	1.023	2.3
S01000680	S02000124	Angus	874	910	1.041	4.1
S01000681	S02000124	Angus	891	930	1.043	4.3
S01000682	S02000124	Angus	815	755	0.927	-7.3
S01000683	S02000124	Angus	520	520	1.000	0.0
S01000684	S02000124	Angus	655	650	0.992	-0.8
S01000685	S02000124	Angus	828	844	1.019	1.9
S01000686	S02000125	Angus	729	703	0.965	-3.5
S01000687	S02000125	Angus	823	797	0.968	-3.2
S01000688	S02000125	Angus	720	712	0.989	-1.1
S01000689	S02000122	Angus	638	560	0.878	-12.2
S01000690	S02000125	Angus	917	899	0.980	-2.0
S01000691	S02000125	Angus	726	732	1.008	0.8
S01000692	S02000126	Angus	679	741	1.092	9.2
S01000693	S02000126	Angus	954	998	1.046	4.6
S01000694	S02000125	Angus	679	661	0.974	-2.6
S01000695	S02000126	Angus	747	764	1.023	2.3
S01000696	S02000127	Angus	729	743	1.020	2.0
S01000697	S02000128	Angus	815	775	0.951	-4.9
S01000698	S02000127	Angus	607	621	1.023	2.3
S01000699	S02000126	Angus	589	644	1.093	9.3
S01000700	S02000128	Angus	751	772	1.028	2.8
S01000701	S02000127	Angus	1011	980	0.969	-3.1
S01000702	S02000127	Angus	480	533	1.111	11.1
S01000703	S02000127	Angus	698	691	0.990	-1.0
S01000704	S02000129	Angus	868	784	0.903	-9.7
S01000705	S02000128	Angus	1148	1048	0.913	-8.7
S01000706	S02000122	Angus	857	834	0.973	-2.7
S01000707	S02000128	Angus	616	590	0.958	-4.2
S01000708	S02000129	Angus	591	571	0.966	-3.4
S01000709	S02000129	Angus	1010	979	0.970	-3.0
S01000710	S02000129	Angus	1067	1087	1.019	1.9
S01000711	S02000131	Argyll & Bute	605	523	0.865	-13.5
S01000712	S02000130	Argyll & Bute	576	664	1.154	15.4
S01000713	S02000130	Argyll & Bute	749	790	1.054	5.4
S01000714	S02000131	Argyll & Bute	1042	1013	0.972	-2.8
S01000715	S02000130	Argyll & Bute	616	633	1.027	2.7
S01000716	S02000130	Argyll & Bute	576	552	0.959	-4.1
S01000717	S02000130	Argyll & Bute	865	812	0.938	-6.2
S01000718	S02000130	Argyll & Bute	887	828	0.934	-6.6
S01000719	S02000131	Argyll & Bute	608	616	1.013	1.3
S01000720	S02000131	Argyll & Bute	815	761	0.933	-6.7

Appendix Table 2 Comparison of 2010 Modelled Estimates (Scaled) and SAPE 2010 Estimates

DZ code	IZ code	Local Authority	Total SAPE population	Scaled DZ Populations, Data-integrated Estimates	Ratio, Data-integrated to SAPE Populations	Percent Difference
S01000721	S02000131	Argyll & Bute	705	680	0.964	-3.6
S01000722	S02000134	Argyll & Bute	807	922	1.143	14.3
S01000723	S02000134	Argyll & Bute	584	582	0.997	-0.3
S01000724	S02000134	Argyll & Bute	855	925	1.082	8.2
S01000725	S02000131	Argyll & Bute	732	658	0.899	-10.1
S01000726	S02000134	Argyll & Bute	789	827	1.049	4.9
S01000727	S02000132	Argyll & Bute	599	613	1.023	2.3
S01000728	S02000132	Argyll & Bute	766	676	0.882	-11.8
S01000729	S02000133	Argyll & Bute	470	460	0.979	-2.1
S01000730	S02000133	Argyll & Bute	433	404	0.934	-6.6
S01000731	S02000133	Argyll & Bute	574	548	0.954	-4.6
S01000732	S02000133	Argyll & Bute	514	532	1.036	3.6
S01000733	S02000133	Argyll & Bute	761	710	0.933	-6.7
S01000734	S02000133	Argyll & Bute	937	832	0.888	-11.2
S01000735	S02000133	Argyll & Bute	454	442	0.974	-2.6
S01000736	S02000132	Argyll & Bute	691	708	1.024	2.4
S01000737	S02000132	Argyll & Bute	543	470	0.866	-13.4
S01000738	S02000131	Argyll & Bute	527	457	0.867	-13.3
S01000739	S02000131	Argyll & Bute	775	685	0.884	-11.6
S01000740	S02000137	Argyll & Bute	792	679	0.857	-14.3
S01000741	S02000137	Argyll & Bute	876	867	0.989	-1.1
S01000742	S02000137	Argyll & Bute	540	611	1.131	13.1
S01000743	S02000135	Argyll & Bute	765	822	1.074	7.4
S01000744	S02000135	Argyll & Bute	725	773	1.066	6.6
S01000745	S02000135	Argyll & Bute	723	749	1.036	3.6
S01000746	S02000135	Argyll & Bute	721	731	1.013	1.3
S01000747	S02000135	Argyll & Bute	598	624	1.043	4.3
S01000748	S02000135	Argyll & Bute	467	495	1.061	6.1
S01000749	S02000135	Argyll & Bute	510	573	1.123	12.3
S01000750	S02000136	Argyll & Bute	754	699	0.927	-7.3
S01000751	S02000144	Argyll & Bute	693	732	1.057	5.7
S01000752	S02000136	Argyll & Bute	935	1008	1.078	7.8
S01000753	S02000144	Argyll & Bute	602	614	1.019	1.9
S01000754	S02000136	Argyll & Bute	701	760	1.085	8.5
S01000755	S02000134	Argyll & Bute	779	821	1.054	5.4
S01000756	S02000136	Argyll & Bute	1020	958	0.940	-6.0
S01000757	S02000136	Argyll & Bute	876	844	0.963	-3.7
S01000758	S02000144	Argyll & Bute	1263	1277	1.011	1.1
S01000759	S02000136	Argyll & Bute	987	1002	1.015	1.5
S01000760	S02000143	Argyll & Bute	513	515	1.003	0.3
S01000761	S02000143	Argyll & Bute	621	641	1.033	3.3
S01000762	S02000138	Argyll & Bute	624	589	0.944	-5.6
S01000763	S02000145	Argyll & Bute	775	843	1.088	8.8
S01000764	S02000138	Argyll & Bute	664	668	1.007	0.7
S01000765	S02000138	Argyll & Bute	708	707	0.998	-0.2
S01000766	S02000138	Argyll & Bute	658	682	1.036	3.6
S01000767	S02000138	Argyll & Bute	665	632	0.950	-5.0
S01000768	S02000139	Argyll & Bute	775	859	1.109	10.9
S01000769	S02000139	Argyll & Bute	787	947	1.204	20.4
S01000770	S02000138	Argyll & Bute	551	672	1.219	21.9
S01000771	S02000139	Argyll & Bute	886	1120	1.265	26.5
S01000772	S02000139	Argyll & Bute	655	754	1.151	15.1
S01000773	S02000141	Argyll & Bute	793	821	1.035	3.5
S01000774	S02000140	Argyll & Bute	554	844	1.523	52.3
S01000775	S02000140	Argyll & Bute	813	724	0.891	-10.9
S01000776	S02000140	Argyll & Bute	592	616	1.040	4.0
S01000777	S02000140	Argyll & Bute	384	399	1.038	3.8
S01000778	S02000140	Argyll & Bute	474	499	1.052	5.2
S01000779	S02000141	Argyll & Bute	724	650	0.898	-10.2
S01000780	S02000143	Argyll & Bute	764	810	1.060	6.0
S01000781	S02000141	Argyll & Bute	808	789	0.977	-2.3
S01000782	S02000140	Argyll & Bute	623	678	1.088	8.8
S01000783	S02000143	Argyll & Bute	503	466	0.927	-7.3
S01000784	S02000140	Argyll & Bute	826	851	1.030	3.0
S01000785	S02000146	Argyll & Bute	716	763	1.066	6.6
S01000786	S02000141	Argyll & Bute	750	714	0.952	-4.8
S01000787	S02000137	Argyll & Bute	523	511	0.978	-2.2
S01000788	S02000141	Argyll & Bute	702	690	0.982	-1.8
S01000789	S02000142	Argyll & Bute	662	628	0.949	-5.1
S01000790	S02000141	Argyll & Bute	603	477	0.791	-20.9
S01000791	S02000142	Argyll & Bute	598	566	0.947	-5.3
S01000792	S02000143	Argyll & Bute	666	645	0.969	-3.1
S01000793	S02000142	Argyll & Bute	647	641	0.991	-0.9
S01000794	S02000142	Argyll & Bute	838	875	1.044	4.4
S01000795	S02000142	Argyll & Bute	857	840	0.981	-1.9
S01000796	S02000144	Argyll & Bute	572	572	1.000	0.0
S01000797	S02000143	Argyll & Bute	554	568	1.026	2.6
S01000798	S02000143	Argyll & Bute	523	491	0.939	-6.1
S01000799	S02000143	Argyll & Bute	1683	539	0.320	-68.0
S01000800	S02000146	Argyll & Bute	1024	1117	1.091	9.1
S01000801	S02000145	Argyll & Bute	714	707	0.990	-1.0
S01000802	S02000145	Argyll & Bute	699	722	1.033	3.3
S01000803	S02000145	Argyll & Bute	1171	1041	0.889	-11.1
S01000804	S02000146	Argyll & Bute	858	1014	1.182	18.2
S01000805	S02000146	Argyll & Bute	826	885	1.072	7.2
S01000806	S02000134	Argyll & Bute	869	889	1.024	2.4
S01000807	S02000147	Argyll & Bute	861	757	0.879	-12.1
S01000808	S02000147	Argyll & Bute	769	792	1.030	3.0
S01000809	S02000151	Argyll & Bute	644	684	1.063	6.3
S01000810	S02000150	Argyll & Bute	823	875	1.063	6.3

Appendix Table 2 Comparison of 2010 Modelled Estimates (Scaled) and SAPE 2010 Estimates

DZ code	IZ code	Local Authority	Total SAPE population	Scaled DZ Populations, Data-integrated Estimates	Ratio, Data-integrated to SAPE Populations	Percent Difference
S01000811	S02000148	Argyll & Bute	827	806	0.975	-2.5
S01000812	S02000148	Argyll & Bute	967	1045	1.081	8.1
S01000813	S02000148	Argyll & Bute	655	731	1.116	11.6
S01000814	S02000148	Argyll & Bute	771	759	0.985	-1.5
S01000815	S02000148	Argyll & Bute	587	506	0.862	-13.8
S01000816	S02000148	Argyll & Bute	682	596	0.874	-12.6
S01000817	S02000148	Argyll & Bute	919	839	0.913	-8.7
S01000818	S02000149	Argyll & Bute	786	1055	1.342	34.2
S01000819	S02000147	Argyll & Bute	868	866	0.998	-0.2
S01000820	S02000151	Argyll & Bute	595	639	1.075	7.5
S01000821	S02000149	Argyll & Bute	859	913	1.063	6.3
S01000822	S02000149	Argyll & Bute	522	543	1.040	4.0
S01000823	S02000149	Argyll & Bute	543	561	1.033	3.3
S01000824	S02000147	Argyll & Bute	754	773	1.026	2.6
S01000825	S02000150	Argyll & Bute	768	779	1.015	1.5
S01000826	S02000150	Argyll & Bute	657	628	0.956	-4.4
S01000827	S02000150	Argyll & Bute	772	757	0.980	-2.0
S01000828	S02000150	Argyll & Bute	1000	927	0.927	-7.3
S01000829	S02000150	Argyll & Bute	740	673	0.909	-9.1
S01000830	S02000151	Argyll & Bute	855	970	1.134	13.4
S01000831	S02000151	Argyll & Bute	1008	1007	0.999	-0.1
S01000832	S02000151	Argyll & Bute	991	1082	1.092	9.2
S01000833	S02000152	Clackmannanshire	1059	1030	0.972	-2.8
S01000834	S02000152	Clackmannanshire	993	965	0.972	-2.8
S01000835	S02000152	Clackmannanshire	726	717	0.988	-1.2
S01000836	S02000153	Clackmannanshire	830	915	1.102	10.2
S01000837	S02000153	Clackmannanshire	958	955	0.997	-0.3
S01000838	S02000152	Clackmannanshire	678	638	0.941	-5.9
S01000839	S02000154	Clackmannanshire	1278	1315	1.029	2.9
S01000840	S02000153	Clackmannanshire	676	744	1.100	10.0
S01000841	S02000153	Clackmannanshire	985	1077	1.093	9.3
S01000842	S02000152	Clackmannanshire	846	829	0.980	-2.0
S01000843	S02000154	Clackmannanshire	925	934	1.010	1.0
S01000844	S02000153	Clackmannanshire	752	805	1.071	7.1
S01000845	S02000154	Clackmannanshire	523	597	1.142	14.2
S01000846	S02000153	Clackmannanshire	736	732	0.994	-0.6
S01000847	S02000154	Clackmannanshire	919	973	1.058	5.8
S01000848	S02000154	Clackmannanshire	663	664	1.001	0.1
S01000849	S02000157	Clackmannanshire	555	544	0.981	-1.9
S01000850	S02000157	Clackmannanshire	620	662	1.067	6.7
S01000851	S02000154	Clackmannanshire	622	636	1.023	2.3
S01000852	S02000155	Clackmannanshire	699	717	1.026	2.6
S01000853	S02000157	Clackmannanshire	529	528	0.998	-0.2
S01000854	S02000155	Clackmannanshire	856	870	1.016	1.6
S01000855	S02000156	Clackmannanshire	733	707	0.964	-3.6
S01000856	S02000155	Clackmannanshire	543	568	1.046	4.6
S01000857	S02000155	Clackmannanshire	636	634	0.997	-0.3
S01000858	S02000156	Clackmannanshire	907	860	0.949	-5.1
S01000859	S02000157	Clackmannanshire	1138	1167	1.025	2.5
S01000860	S02000155	Clackmannanshire	821	844	1.028	2.8
S01000861	S02000155	Clackmannanshire	630	627	0.995	-0.5
S01000862	S02000155	Clackmannanshire	510	535	1.048	4.8
S01000863	S02000157	Clackmannanshire	544	573	1.053	5.3
S01000864	S02000156	Clackmannanshire	1085	1120	1.033	3.3
S01000865	S02000155	Clackmannanshire	1066	1042	0.978	-2.2
S01000866	S02000159	Clackmannanshire	819	853	1.042	4.2
S01000867	S02000156	Clackmannanshire	842	872	1.035	3.5
S01000868	S02000156	Clackmannanshire	706	684	0.969	-3.1
S01000869	S02000159	Clackmannanshire	535	576	1.077	7.7
S01000870	S02000159	Clackmannanshire	797	811	1.018	1.8
S01000871	S02000158	Clackmannanshire	834	827	0.992	-0.8
S01000872	S02000158	Clackmannanshire	663	669	1.009	0.9
S01000873	S02000159	Clackmannanshire	2818	2037	0.723	-27.7
S01000874	S02000158	Clackmannanshire	482	472	0.979	-2.1
S01000875	S02000160	Clackmannanshire	1394	1335	0.958	-4.2
S01000876	S02000163	Clackmannanshire	658	684	1.039	3.9
S01000877	S02000163	Clackmannanshire	664	693	1.043	4.3
S01000878	S02000162	Clackmannanshire	539	566	1.049	4.9
S01000879	S02000161	Clackmannanshire	925	919	0.993	-0.7
S01000880	S02000160	Clackmannanshire	819	867	1.058	5.8
S01000881	S02000162	Clackmannanshire	626	685	1.094	9.4
S01000882	S02000162	Clackmannanshire	907	906	0.999	-0.1
S01000883	S02000162	Clackmannanshire	825	815	0.987	-1.3
S01000884	S02000160	Clackmannanshire	626	592	0.946	-5.4
S01000885	S02000163	Clackmannanshire	449	491	1.093	9.3
S01000886	S02000163	Clackmannanshire	651	690	1.059	5.9
S01000887	S02000162	Clackmannanshire	682	783	1.147	14.7
S01000888	S02000162	Clackmannanshire	649	687	1.058	5.8
S01000889	S02000163	Clackmannanshire	679	719	1.059	5.9
S01000890	S02000163	Clackmannanshire	721	726	1.006	0.6
S01000891	S02000161	Clackmannanshire	899	831	0.924	-7.6
S01000892	S02000161	Clackmannanshire	649	552	0.850	-15.0
S01000893	S02000161	Clackmannanshire	617	649	1.051	5.1
S01000894	S02000162	Clackmannanshire	628	587	0.934	-6.6
S01000895	S02000163	Clackmannanshire	969	1043	1.077	7.7
S01000896	S02000161	Clackmannanshire	517	490	0.947	-5.3
S01000897	S02000165	Dumfries & Galloway	667	657	0.984	-1.6
S01000898	S02000164	Dumfries & Galloway	578	518	0.897	-10.3
S01000899	S02000164	Dumfries & Galloway	830	792	0.954	-4.6
S01000900	S02000164	Dumfries & Galloway	698	631	0.904	-9.6

Appendix Table 2 Comparison of 2010 Modelled Estimates (Scaled) and SAPE 2010 Estimates

DZ code	IZ code	Local Authority	Total SAPE population	Scaled DZ Populations, Data-integrated Estimates	Ratio, Data-integrated to SAPE Populations	Percent Difference
S01000901	S02000165	Dumfries & Galloway	659	576	0.875	-12.5
S01000902	S02000166	Dumfries & Galloway	873	879	1.007	0.7
S01000903	S02000171	Dumfries & Galloway	1046	999	0.955	-4.5
S01000904	S02000164	Dumfries & Galloway	694	700	1.009	0.9
S01000905	S02000166	Dumfries & Galloway	655	669	1.022	2.2
S01000906	S02000166	Dumfries & Galloway	556	526	0.946	-5.4
S01000907	S02000166	Dumfries & Galloway	709	716	1.010	1.0
S01000908	S02000166	Dumfries & Galloway	681	715	1.050	5.0
S01000909	S02000173	Dumfries & Galloway	1034	968	0.936	-6.4
S01000910	S02000165	Dumfries & Galloway	784	795	1.014	1.4
S01000911	S02000166	Dumfries & Galloway	995	1006	1.011	1.1
S01000912	S02000164	Dumfries & Galloway	707	664	0.939	-6.1
S01000913	S02000173	Dumfries & Galloway	679	588	0.866	-13.4
S01000914	S02000167	Dumfries & Galloway	824	738	0.896	-10.4
S01000915	S02000172	Dumfries & Galloway	911	875	0.961	-3.9
S01000916	S02000171	Dumfries & Galloway	949	1015	1.070	7.0
S01000917	S02000171	Dumfries & Galloway	618	636	1.029	2.9
S01000918	S02000175	Dumfries & Galloway	621	545	0.877	-12.3
S01000919	S02000164	Dumfries & Galloway	614	573	0.933	-6.7
S01000920	S02000166	Dumfries & Galloway	576	583	1.012	1.2
S01000921	S02000165	Dumfries & Galloway	671	610	0.909	-9.1
S01000922	S02000168	Dumfries & Galloway	1007	977	0.970	-3.0
S01000923	S02000172	Dumfries & Galloway	935	901	0.964	-3.6
S01000924	S02000169	Dumfries & Galloway	750	826	1.102	10.2
S01000925	S02000167	Dumfries & Galloway	926	974	1.052	5.2
S01000926	S02000172	Dumfries & Galloway	896	861	0.961	-3.9
S01000927	S02000169	Dumfries & Galloway	914	962	1.052	5.2
S01000928	S02000173	Dumfries & Galloway	994	939	0.945	-5.5
S01000929	S02000170	Dumfries & Galloway	451	456	1.011	1.1
S01000930	S02000170	Dumfries & Galloway	533	578	1.084	8.4
S01000931	S02000167	Dumfries & Galloway	612	661	1.080	8.0
S01000932	S02000179	Dumfries & Galloway	1026	919	0.896	-10.4
S01000933	S02000169	Dumfries & Galloway	861	998	1.160	16.0
S01000934	S02000169	Dumfries & Galloway	963	983	1.021	2.1
S01000935	S02000167	Dumfries & Galloway	818	795	0.972	-2.8
S01000936	S02000169	Dumfries & Galloway	847	895	1.057	5.7
S01000937	S02000170	Dumfries & Galloway	554	574	1.037	3.7
S01000938	S02000170	Dumfries & Galloway	759	765	1.008	0.8
S01000939	S02000167	Dumfries & Galloway	755	731	0.968	-3.2
S01000940	S02000167	Dumfries & Galloway	830	822	0.991	-0.9
S01000941	S02000170	Dumfries & Galloway	492	493	1.002	0.2
S01000942	S02000168	Dumfries & Galloway	984	951	0.966	-3.4
S01000943	S02000170	Dumfries & Galloway	813	812	0.999	-0.1
S01000944	S02000168	Dumfries & Galloway	790	789	0.999	-0.1
S01000945	S02000168	Dumfries & Galloway	714	708	0.992	-0.8
S01000946	S02000168	Dumfries & Galloway	740	739	0.998	-0.2
S01000947	S02000165	Dumfries & Galloway	668	663	0.993	-0.7
S01000948	S02000172	Dumfries & Galloway	791	858	1.085	8.5
S01000949	S02000167	Dumfries & Galloway	601	597	0.994	-0.6
S01000950	S02000173	Dumfries & Galloway	856	815	0.952	-4.8
S01000951	S02000179	Dumfries & Galloway	750	738	0.984	-1.6
S01000952	S02000168	Dumfries & Galloway	864	829	0.959	-4.1
S01000953	S02000174	Dumfries & Galloway	852	943	1.107	10.7
S01000954	S02000179	Dumfries & Galloway	985	1038	1.054	5.4
S01000955	S02000176	Dumfries & Galloway	587	630	1.073	7.3
S01000956	S02000174	Dumfries & Galloway	846	875	1.035	3.5
S01000957	S02000173	Dumfries & Galloway	520	550	1.057	5.7
S01000958	S02000176	Dumfries & Galloway	772	784	1.015	1.5
S01000959	S02000176	Dumfries & Galloway	666	711	1.067	6.7
S01000960	S02000179	Dumfries & Galloway	545	540	0.991	-0.9
S01000961	S02000174	Dumfries & Galloway	787	885	1.125	12.5
S01000962	S02000174	Dumfries & Galloway	634	712	1.123	12.3
S01000963	S02000176	Dumfries & Galloway	847	848	1.002	0.2
S01000964	S02000175	Dumfries & Galloway	1126	1017	0.903	-9.7
S01000965	S02000177	Dumfries & Galloway	613	687	1.121	12.1
S01000966	S02000177	Dumfries & Galloway	1059	1030	0.973	-2.7
S01000967	S02000177	Dumfries & Galloway	514	575	1.118	11.8
S01000968	S02000175	Dumfries & Galloway	1022	977	0.956	-4.4
S01000969	S02000177	Dumfries & Galloway	824	851	1.033	3.3
S01000970	S02000176	Dumfries & Galloway	721	779	1.080	8.0
S01000971	S02000177	Dumfries & Galloway	732	810	1.106	10.6
S01000972	S02000176	Dumfries & Galloway	921	906	0.983	-1.7
S01000973	S02000177	Dumfries & Galloway	603	640	1.061	6.1
S01000974	S02000177	Dumfries & Galloway	1128	1108	0.983	-1.7
S01000975	S02000178	Dumfries & Galloway	621	634	1.021	2.1
S01000976	S02000178	Dumfries & Galloway	500	465	0.929	-7.1
S01000977	S02000176	Dumfries & Galloway	877	893	1.019	1.9
S01000978	S02000178	Dumfries & Galloway	752	757	1.007	0.7
S01000979	S02000193	Dumfries & Galloway	700	660	0.943	-5.7
S01000980	S02000171	Dumfries & Galloway	743	715	0.962	-3.8
S01000981	S02000176	Dumfries & Galloway	651	682	1.047	4.7
S01000982	S02000177	Dumfries & Galloway	669	667	0.997	-0.3
S01000983	S02000172	Dumfries & Galloway	547	518	0.946	-5.4
S01000984	S02000193	Dumfries & Galloway	645	611	0.947	-5.3
S01000985	S02000179	Dumfries & Galloway	705	691	0.980	-2.0
S01000986	S02000190	Dumfries & Galloway	637	577	0.906	-9.4
S01000987	S02000178	Dumfries & Galloway	649	592	0.913	-8.7
S01000988	S02000175	Dumfries & Galloway	549	533	0.971	-2.9
S01000989	S02000178	Dumfries & Galloway	819	800	0.977	-2.3
S01000990	S02000180	Dumfries & Galloway	871	894	1.026	2.6

Appendix Table 2 Comparison of 2010 Modelled Estimates (Scaled) and SAPE 2010 Estimates

DZ code	IZ code	Local Authority	Total SAPE population	Scaled DZ Populations, Data-integrated Estimates	Ratio, Data-integrated to SAPE Populations	Percent Difference
S01000991	S02000178	Dumfries & Galloway	465	451	0.970	-3.0
S01000992	S02000183	Dumfries & Galloway	1008	999	0.991	-0.9
S01000993	S02000183	Dumfries & Galloway	813	817	1.004	0.4
S01000994	S02000190	Dumfries & Galloway	1091	1049	0.962	-3.8
S01000995	S02000181	Dumfries & Galloway	739	792	1.071	7.1
S01000996	S02000180	Dumfries & Galloway	1071	1062	0.991	-0.9
S01000997	S02000181	Dumfries & Galloway	921	898	0.975	-2.5
S01000998	S02000182	Dumfries & Galloway	637	694	1.089	8.9
S01000999	S02000180	Dumfries & Galloway	640	675	1.055	5.5
S01001000	S02000182	Dumfries & Galloway	605	629	1.040	4.0
S01001001	S02000193	Dumfries & Galloway	527	537	1.020	2.0
S01001002	S02000180	Dumfries & Galloway	577	627	1.086	8.6
S01001003	S02000181	Dumfries & Galloway	851	841	0.988	-1.2
S01001004	S02000182	Dumfries & Galloway	727	765	1.052	5.2
S01001005	S02000185	Dumfries & Galloway	906	862	0.951	-4.9
S01001006	S02000180	Dumfries & Galloway	676	703	1.039	3.9
S01001007	S02000184	Dumfries & Galloway	869	904	1.040	4.0
S01001008	S02000182	Dumfries & Galloway	679	713	1.050	5.0
S01001009	S02000181	Dumfries & Galloway	571	574	1.005	0.5
S01001010	S02000186	Dumfries & Galloway	903	881	0.976	-2.4
S01001011	S02000190	Dumfries & Galloway	586	544	0.929	-7.1
S01001012	S02000184	Dumfries & Galloway	738	806	1.092	9.2
S01001013	S02000185	Dumfries & Galloway	854	728	0.853	-14.7
S01001014	S02000186	Dumfries & Galloway	786	914	1.163	16.3
S01001015	S02000184	Dumfries & Galloway	600	590	0.983	-1.7
S01001016	S02000179	Dumfries & Galloway	887	937	1.057	5.7
S01001017	S02000185	Dumfries & Galloway	824	864	1.048	4.8
S01001018	S02000184	Dumfries & Galloway	712	733	1.029	2.9
S01001019	S02000186	Dumfries & Galloway	988	1122	1.136	13.6
S01001020	S02000185	Dumfries & Galloway	410	455	1.109	10.9
S01001021	S02000184	Dumfries & Galloway	955	1019	1.067	6.7
S01001022	S02000186	Dumfries & Galloway	739	845	1.143	14.3
S01001023	S02000178	Dumfries & Galloway	1056	983	0.931	-6.9
S01001024	S02000183	Dumfries & Galloway	1805	1603	0.888	-11.2
S01001025	S02000184	Dumfries & Galloway	1135	1206	1.063	6.3
S01001026	S02000190	Dumfries & Galloway	821	825	1.005	0.5
S01001027	S02000185	Dumfries & Galloway	898	906	1.009	0.9
S01001028	S02000186	Dumfries & Galloway	760	819	1.078	7.8
S01001029	S02000185	Dumfries & Galloway	626	742	1.185	18.5
S01001030	S02000186	Dumfries & Galloway	734	759	1.034	3.4
S01001031	S02000185	Dumfries & Galloway	876	896	1.023	2.3
S01001032	S02000187	Dumfries & Galloway	676	687	1.016	1.6
S01001033	S02000187	Dumfries & Galloway	669	759	1.134	13.4
S01001034	S02000187	Dumfries & Galloway	708	804	1.135	13.5
S01001035	S02000187	Dumfries & Galloway	509	533	1.046	4.6
S01001036	S02000187	Dumfries & Galloway	689	633	0.919	-8.1
S01001037	S02000187	Dumfries & Galloway	841	893	1.061	6.1
S01001038	S02000188	Dumfries & Galloway	952	880	0.924	-7.6
S01001039	S02000191	Dumfries & Galloway	531	542	1.021	2.1
S01001040	S02000178	Dumfries & Galloway	705	727	1.032	3.2
S01001041	S02000183	Dumfries & Galloway	538	533	0.990	-1.0
S01001042	S02000188	Dumfries & Galloway	850	757	0.891	-10.9
S01001043	S02000188	Dumfries & Galloway	624	631	1.011	1.1
S01001044	S02000173	Dumfries & Galloway	1007	929	0.923	-7.7
S01001045	S02000189	Dumfries & Galloway	671	658	0.980	-2.0
S01001046	S02000188	Dumfries & Galloway	704	792	1.125	12.5
S01001047	S02000194	Dumfries & Galloway	893	828	0.927	-7.3
S01001048	S02000189	Dumfries & Galloway	564	582	1.031	3.1
S01001049	S02000189	Dumfries & Galloway	664	657	0.989	-1.1
S01001050	S02000195	Dumfries & Galloway	915	924	1.010	1.0
S01001051	S02000189	Dumfries & Galloway	643	622	0.967	-3.3
S01001052	S02000189	Dumfries & Galloway	511	547	1.070	7.0
S01001053	S02000192	Dumfries & Galloway	773	727	0.940	-6.0
S01001054	S02000194	Dumfries & Galloway	765	802	1.049	4.9
S01001055	S02000194	Dumfries & Galloway	842	819	0.972	-2.8
S01001056	S02000194	Dumfries & Galloway	671	658	0.980	-2.0
S01001057	S02000191	Dumfries & Galloway	658	629	0.956	-4.4
S01001058	S02000194	Dumfries & Galloway	744	720	0.968	-3.2
S01001059	S02000194	Dumfries & Galloway	628	693	1.103	10.3
S01001060	S02000192	Dumfries & Galloway	725	682	0.941	-5.9
S01001061	S02000195	Dumfries & Galloway	720	708	0.983	-1.7
S01001062	S02000192	Dumfries & Galloway	579	584	1.008	0.8
S01001063	S02000192	Dumfries & Galloway	864	787	0.911	-8.9
S01001064	S02000195	Dumfries & Galloway	669	677	1.012	1.2
S01001065	S02000195	Dumfries & Galloway	700	719	1.027	2.7
S01001066	S02000191	Dumfries & Galloway	782	749	0.958	-4.2
S01001067	S02000190	Dumfries & Galloway	716	712	0.994	-0.6
S01001068	S02000193	Dumfries & Galloway	887	841	0.948	-5.2
S01001069	S02000191	Dumfries & Galloway	781	814	1.042	4.2
S01001070	S02000193	Dumfries & Galloway	958	824	0.860	-14.0
S01001071	S02000192	Dumfries & Galloway	683	676	0.989	-1.1
S01001072	S02000194	Dumfries & Galloway	815	847	1.039	3.9
S01001073	S02000196	Dumfries & Galloway	1052	1080	1.026	2.6
S01001074	S02000195	Dumfries & Galloway	557	522	0.937	-6.3
S01001075	S02000196	Dumfries & Galloway	984	872	0.886	-11.4
S01001076	S02000193	Dumfries & Galloway	859	786	0.915	-8.5
S01001077	S02000196	Dumfries & Galloway	803	852	1.061	6.1
S01001078	S02000197	Dumfries & Galloway	1037	962	0.927	-7.3
S01001079	S02000196	Dumfries & Galloway	567	546	0.962	-3.8
S01001080	S02000197	Dumfries & Galloway	697	683	0.980	-2.0

Appendix Table 2 Comparison of 2010 Modelled Estimates (Scaled) and SAPE 2010 Estimates

DZ code	IZ code	Local Authority	Total SAPE population	Scaled DZ Populations, Data-integrated Estimates	Ratio, Data-integrated to SAPE Populations	Percent Difference
S01001081	S02000197	Dumfries & Galloway	706	592	0.839	-16.1
S01001082	S02000197	Dumfries & Galloway	945	901	0.953	-4.7
S01001083	S02000198	Dumfries & Galloway	756	767	1.015	1.5
S01001084	S02000197	Dumfries & Galloway	969	1020	1.053	5.3
S01001085	S02000198	Dumfries & Galloway	840	842	1.003	0.3
S01001086	S02000198	Dumfries & Galloway	735	751	1.021	2.1
S01001087	S02000198	Dumfries & Galloway	488	489	1.002	0.2
S01001088	S02000198	Dumfries & Galloway	943	1024	1.086	8.6
S01001089	S02000198	Dumfries & Galloway	1000	980	0.980	-2.0
S01001090	S02000200	Dundee City	876	796	0.909	-9.1
S01001091	S02000199	Dundee City	719	457	0.636	-36.4
S01001092	S02000200	Dundee City	1046	881	0.843	-15.7
S01001093	S02000199	Dundee City	1077	637	0.592	-40.8
S01001094	S02000200	Dundee City	1034	812	0.786	-21.4
S01001095	S02000199	Dundee City	1488	993	0.668	-33.2
S01001096	S02000199	Dundee City	1070	658	0.615	-38.5
S01001097	S02000200	Dundee City	631	623	0.988	-1.2
S01001098	S02000200	Dundee City	1005	845	0.841	-15.9
S01001099	S02000199	Dundee City	1542	1212	0.786	-21.4
S01001100	S02000202	Dundee City	906	890	0.983	-1.7
S01001101	S02000201	Dundee City	1786	1094	0.613	-38.7
S01001102	S02000201	Dundee City	1079	631	0.584	-41.6
S01001103	S02000200	Dundee City	799	646	0.808	-19.2
S01001104	S02000202	Dundee City	789	787	0.997	-0.3
S01001105	S02000200	Dundee City	840	711	0.846	-15.4
S01001106	S02000220	Dundee City	1064	1023	0.961	-3.9
S01001107	S02000202	Dundee City	900	959	1.065	6.5
S01001108	S02000203	Dundee City	1396	1273	0.912	-8.8
S01001109	S02000201	Dundee City	1635	1263	0.772	-22.8
S01001110	S02000202	Dundee City	842	857	1.018	1.8
S01001111	S02000202	Dundee City	872	988	1.134	13.4
S01001112	S02000206	Dundee City	785	846	1.078	7.8
S01001113	S02000203	Dundee City	1235	931	0.754	-24.6
S01001114	S02000201	Dundee City	939	737	0.785	-21.5
S01001115	S02000204	Dundee City	938	697	0.743	-25.7
S01001116	S02000205	Dundee City	469	522	1.113	11.3
S01001117	S02000203	Dundee City	645	522	0.809	-19.1
S01001118	S02000204	Dundee City	539	535	0.992	-0.8
S01001119	S02000206	Dundee City	999	1016	1.017	1.7
S01001120	S02000212	Dundee City	611	637	1.043	4.3
S01001121	S02000203	Dundee City	670	628	0.938	-6.2
S01001122	S02000203	Dundee City	729	584	0.802	-19.8
S01001123	S02000202	Dundee City	868	1039	1.197	19.7
S01001124	S02000207	Dundee City	602	638	1.060	6.0
S01001125	S02000205	Dundee City	414	390	0.942	-5.8
S01001126	S02000204	Dundee City	893	836	0.936	-6.4
S01001127	S02000201	Dundee City	866	704	0.813	-18.7
S01001128	S02000220	Dundee City	649	626	0.964	-3.6
S01001129	S02000205	Dundee City	919	967	1.052	5.2
S01001130	S02000205	Dundee City	756	801	1.059	5.9
S01001131	S02000203	Dundee City	488	495	1.014	1.4
S01001132	S02000204	Dundee City	710	681	0.960	-4.0
S01001133	S02000207	Dundee City	1051	1126	1.071	7.1
S01001134	S02000206	Dundee City	921	1012	1.099	9.9
S01001135	S02000205	Dundee City	322	407	1.264	26.4
S01001136	S02000208	Dundee City	1145	985	0.860	-14.0
S01001137	S02000211	Dundee City	1056	1038	0.983	-1.7
S01001138	S02000208	Dundee City	1196	1168	0.976	-2.4
S01001139	S02000207	Dundee City	687	739	1.076	7.6
S01001140	S02000209	Dundee City	866	942	1.088	8.8
S01001141	S02000211	Dundee City	781	605	0.775	-22.5
S01001142	S02000206	Dundee City	897	1001	1.115	11.5
S01001143	S02000210	Dundee City	795	727	0.914	-8.6
S01001144	S02000205	Dundee City	560	667	1.191	19.1
S01001145	S02000209	Dundee City	568	570	1.004	0.4
S01001146	S02000204	Dundee City	822	831	1.011	1.1
S01001147	S02000208	Dundee City	849	620	0.731	-26.9
S01001148	S02000212	Dundee City	719	739	1.027	2.7
S01001149	S02000211	Dundee City	677	719	1.062	6.2
S01001150	S02000205	Dundee City	653	746	1.143	14.3
S01001151	S02000214	Dundee City	661	644	0.974	-2.6
S01001152	S02000209	Dundee City	888	942	1.060	6.0
S01001153	S02000207	Dundee City	726	771	1.061	6.1
S01001154	S02000212	Dundee City	689	751	1.090	9.0
S01001155	S02000206	Dundee City	618	732	1.185	18.5
S01001156	S02000208	Dundee City	749	746	0.996	-0.4
S01001157	S02000213	Dundee City	720	852	1.184	18.4
S01001158	S02000207	Dundee City	567	587	1.035	3.5
S01001159	S02000210	Dundee City	780	692	0.887	-11.3
S01001160	S02000213	Dundee City	520	575	1.107	10.7
S01001161	S02000207	Dundee City	568	628	1.105	10.5
S01001162	S02000215	Dundee City	775	779	1.005	0.5
S01001163	S02000211	Dundee City	714	760	1.065	6.5
S01001164	S02000209	Dundee City	600	609	1.015	1.5
S01001165	S02000208	Dundee City	802	770	0.960	-4.0
S01001166	S02000211	Dundee City	409	359	0.877	-12.3
S01001167	S02000210	Dundee City	862	811	0.941	-5.9
S01001168	S02000208	Dundee City	733	668	0.911	-8.9
S01001169	S02000214	Dundee City	964	1101	1.142	14.2
S01001170	S02000216	Dundee City	811	831	1.024	2.4

Appendix Table 2 Comparison of 2010 Modelled Estimates (Scaled) and SAPE 2010 Estimates

DZ code	IZ code	Local Authority	Total SAPE population	Scaled DZ Populations, Data-integrated Estimates	Ratio, Data-integrated to SAPE Populations	Percent Difference
S01001171	S02000219	Dundee City	576	589	1.023	2.3
S01001172	S02000214	Dundee City	621	586	0.944	-5.6
S01001173	S02000216	Dundee City	815	926	1.137	13.7
S01001174	S02000217	Dundee City	689	812	1.179	17.9
S01001175	S02000216	Dundee City	764	894	1.170	17.0
S01001176	S02000214	Dundee City	689	819	1.188	18.8
S01001177	S02000209	Dundee City	884	937	1.059	5.9
S01001178	S02000219	Dundee City	765	716	0.936	-6.4
S01001179	S02000213	Dundee City	884	972	1.099	9.9
S01001180	S02000211	Dundee City	866	690	0.796	-20.4
S01001181	S02000206	Dundee City	797	947	1.188	18.8
S01001182	S02000222	Dundee City	840	987	1.175	17.5
S01001183	S02000217	Dundee City	853	942	1.104	10.4
S01001184	S02000215	Dundee City	826	838	1.015	1.5
S01001185	S02000212	Dundee City	526	550	1.046	4.6
S01001186	S02000210	Dundee City	698	729	1.045	4.5
S01001187	S02000216	Dundee City	903	991	1.097	9.7
S01001188	S02000217	Dundee City	761	825	1.084	8.4
S01001189	S02000212	Dundee City	908	933	1.028	2.8
S01001190	S02000213	Dundee City	702	779	1.110	11.0
S01001191	S02000222	Dundee City	627	736	1.175	17.5
S01001192	S02000217	Dundee City	876	962	1.099	9.9
S01001193	S02000215	Dundee City	788	786	0.998	-0.2
S01001194	S02000213	Dundee City	871	979	1.124	12.4
S01001195	S02000214	Dundee City	871	918	1.054	5.4
S01001196	S02000211	Dundee City	888	931	1.048	4.8
S01001197	S02000218	Dundee City	546	639	1.171	17.1
S01001198	S02000216	Dundee City	725	766	1.056	5.6
S01001199	S02000218	Dundee City	877	996	1.136	13.6
S01001200	S02000221	Dundee City	993	1076	1.083	8.3
S01001201	S02000214	Dundee City	608	681	1.120	12.0
S01001202	S02000218	Dundee City	568	656	1.156	15.6
S01001203	S02000222	Dundee City	705	845	1.198	19.8
S01001204	S02000212	Dundee City	713	769	1.079	7.9
S01001205	S02000215	Dundee City	701	737	1.051	5.1
S01001206	S02000217	Dundee City	727	747	1.027	2.7
S01001207	S02000214	Dundee City	791	850	1.075	7.5
S01001208	S02000219	Dundee City	529	622	1.176	17.6
S01001209	S02000221	Dundee City	565	587	1.038	3.8
S01001210	S02000218	Dundee City	782	950	1.214	21.4
S01001211	S02000219	Dundee City	963	897	0.931	-6.9
S01001212	S02000218	Dundee City	600	720	1.199	19.9
S01001213	S02000221	Dundee City	925	1001	1.082	8.2
S01001214	S02000217	Dundee City	697	719	1.032	3.2
S01001215	S02000219	Dundee City	699	709	1.014	1.4
S01001216	S02000222	Dundee City	882	1014	1.150	15.0
S01001217	S02000221	Dundee City	1082	1110	1.026	2.6
S01001218	S02000224	Dundee City	810	795	0.982	-1.8
S01001219	S02000212	Dundee City	857	788	0.920	-8.0
S01001220	S02000222	Dundee City	497	610	1.227	22.7
S01001221	S02000220	Dundee City	1310	1168	0.891	-10.9
S01001222	S02000225	Dundee City	1087	1063	0.978	-2.2
S01001223	S02000224	Dundee City	714	697	0.977	-2.3
S01001224	S02000221	Dundee City	1042	1073	1.030	3.0
S01001225	S02000223	Dundee City	851	870	1.022	2.2
S01001226	S02000222	Dundee City	491	629	1.280	28.0
S01001227	S02000223	Dundee City	699	706	1.009	0.9
S01001228	S02000227	Dundee City	702	746	1.063	6.3
S01001229	S02000219	Dundee City	679	644	0.948	-5.2
S01001230	S02000226	Dundee City	761	779	1.023	2.3
S01001231	S02000221	Dundee City	694	698	1.005	0.5
S01001232	S02000224	Dundee City	2119	1907	0.900	-10.0
S01001233	S02000229	Dundee City	905	957	1.057	5.7
S01001234	S02000225	Dundee City	572	540	0.945	-5.5
S01001235	S02000223	Dundee City	836	992	1.187	18.7
S01001236	S02000223	Dundee City	899	934	1.039	3.9
S01001237	S02000227	Dundee City	530	557	1.051	5.1
S01001238	S02000229	Dundee City	553	584	1.057	5.7
S01001239	S02000226	Dundee City	586	614	1.048	4.8
S01001240	S02000226	Dundee City	727	762	1.048	4.8
S01001241	S02000229	Dundee City	608	675	1.110	11.0
S01001242	S02000224	Dundee City	839	879	1.048	4.8
S01001243	S02000225	Dundee City	1007	1267	1.258	25.8
S01001244	S02000226	Dundee City	772	910	1.179	17.9
S01001245	S02000228	Dundee City	880	957	1.088	8.8
S01001246	S02000227	Dundee City	889	994	1.118	11.8
S01001247	S02000228	Dundee City	520	608	1.169	16.9
S01001248	S02000224	Dundee City	796	764	0.960	-4.0
S01001249	S02000226	Dundee City	620	659	1.064	6.4
S01001250	S02000229	Dundee City	866	904	1.044	4.4
S01001251	S02000229	Dundee City	523	576	1.102	10.2
S01001252	S02000229	Dundee City	546	594	1.087	8.7
S01001253	S02000226	Dundee City	610	730	1.196	19.6
S01001254	S02000225	Dundee City	589	685	1.162	16.2
S01001255	S02000228	Dundee City	774	1013	1.309	30.9
S01001256	S02000225	Dundee City	666	752	1.130	13.0
S01001257	S02000228	Dundee City	744	850	1.143	14.3
S01001258	S02000226	Dundee City	626	614	0.980	-2.0
S01001259	S02000227	Dundee City	836	846	1.013	1.3
S01001260	S02000226	Dundee City	845	876	1.037	3.7

Appendix Table 2 Comparison of 2010 Modelled Estimates (Scaled) and SAPE 2010 Estimates

DZ code	IZ code	Local Authority	Total SAPE population	Scaled DZ Populations, Data-integrated Estimates	Ratio, Data-integrated to SAPE Populations	Percent Difference
S01001261	S02000225	Dundee City	847	891	1.052	5.2
S01001262	S02000228	Dundee City	942	943	1.001	0.1
S01001263	S02000227	Dundee City	446	473	1.060	6.0
S01001264	S02000229	Dundee City	1819	1809	0.994	-0.6
S01001265	S02000220	Dundee City	634	540	0.852	-14.8
S01001266	S02000227	Dundee City	770	759	0.986	-1.4
S01001267	S02000225	Dundee City	913	933	1.022	2.2
S01001268	S02000227	Dundee City	635	690	1.087	8.7
S01001269	S02000230	East Ayrshire	564	547	0.969	-3.1
S01001270	S02000230	East Ayrshire	700	744	1.063	6.3
S01001271	S02000230	East Ayrshire	709	791	1.116	11.6
S01001272	S02000230	East Ayrshire	662	668	1.009	0.9
S01001273	S02000230	East Ayrshire	698	699	1.002	0.2
S01001274	S02000231	East Ayrshire	704	731	1.038	3.8
S01001275	S02000231	East Ayrshire	730	652	0.893	-10.7
S01001276	S02000237	East Ayrshire	612	606	0.990	-1.0
S01001277	S02000231	East Ayrshire	718	740	1.031	3.1
S01001278	S02000231	East Ayrshire	509	464	0.912	-8.8
S01001279	S02000232	East Ayrshire	669	731	1.093	9.3
S01001280	S02000232	East Ayrshire	531	580	1.092	9.2
S01001281	S02000232	East Ayrshire	748	775	1.037	3.7
S01001282	S02000232	East Ayrshire	751	776	1.033	3.3
S01001283	S02000231	East Ayrshire	538	516	0.959	-4.1
S01001284	S02000231	East Ayrshire	982	949	0.966	-3.4
S01001285	S02000235	East Ayrshire	673	637	0.947	-5.3
S01001286	S02000233	East Ayrshire	619	622	1.005	0.5
S01001287	S02000233	East Ayrshire	784	799	1.019	1.9
S01001288	S02000233	East Ayrshire	903	845	0.935	-6.5
S01001289	S02000234	East Ayrshire	696	695	0.999	-0.1
S01001290	S02000233	East Ayrshire	617	611	0.990	-1.0
S01001291	S02000234	East Ayrshire	532	549	1.032	3.2
S01001292	S02000234	East Ayrshire	797	836	1.049	4.9
S01001293	S02000234	East Ayrshire	787	768	0.976	-2.4
S01001294	S02000234	East Ayrshire	639	640	1.002	0.2
S01001295	S02000236	East Ayrshire	824	820	0.995	-0.5
S01001296	S02000234	East Ayrshire	625	618	0.989	-1.1
S01001297	S02000234	East Ayrshire	808	808	1.000	0.0
S01001298	S02000236	East Ayrshire	788	834	1.059	5.9
S01001299	S02000236	East Ayrshire	864	874	1.012	1.2
S01001300	S02000237	East Ayrshire	1144	1103	0.964	-3.6
S01001301	S02000237	East Ayrshire	593	594	1.002	0.2
S01001302	S02000236	East Ayrshire	776	754	0.972	-2.8
S01001303	S02000236	East Ayrshire	670	657	0.980	-2.0
S01001304	S02000235	East Ayrshire	1067	1048	0.982	-1.8
S01001305	S02000235	East Ayrshire	687	761	1.108	10.8
S01001306	S02000237	East Ayrshire	660	675	1.022	2.2
S01001307	S02000238	East Ayrshire	1262	1231	0.976	-2.4
S01001308	S02000238	East Ayrshire	872	913	1.047	4.7
S01001309	S02000238	East Ayrshire	684	718	1.050	5.0
S01001310	S02000238	East Ayrshire	712	756	1.062	6.2
S01001311	S02000235	East Ayrshire	646	641	0.992	-0.8
S01001312	S02000235	East Ayrshire	665	726	1.091	9.1
S01001313	S02000235	East Ayrshire	809	816	1.008	0.8
S01001314	S02000239	East Ayrshire	757	727	0.960	-4.0
S01001315	S02000239	East Ayrshire	995	937	0.941	-5.9
S01001316	S02000237	East Ayrshire	871	897	1.029	2.9
S01001317	S02000239	East Ayrshire	882	881	0.999	-0.1
S01001318	S02000239	East Ayrshire	488	504	1.033	3.3
S01001319	S02000237	East Ayrshire	636	599	0.942	-5.8
S01001320	S02000239	East Ayrshire	817	869	1.064	6.4
S01001321	S02000235	East Ayrshire	623	586	0.940	-6.0
S01001322	S02000237	East Ayrshire	888	877	0.988	-1.2
S01001323	S02000240	East Ayrshire	632	598	0.947	-5.3
S01001324	S02000240	East Ayrshire	988	1004	1.016	1.6
S01001325	S02000240	East Ayrshire	725	753	1.038	3.8
S01001326	S02000241	East Ayrshire	854	866	1.014	1.4
S01001327	S02000240	East Ayrshire	688	746	1.084	8.4
S01001328	S02000240	East Ayrshire	809	850	1.051	5.1
S01001329	S02000240	East Ayrshire	569	571	1.003	0.3
S01001330	S02000243	East Ayrshire	880	960	1.091	9.1
S01001331	S02000241	East Ayrshire	781	804	1.029	2.9
S01001332	S02000241	East Ayrshire	861	873	1.014	1.4
S01001333	S02000243	East Ayrshire	719	860	1.196	19.6
S01001334	S02000244	East Ayrshire	892	871	0.977	-2.3
S01001335	S02000241	East Ayrshire	841	897	1.066	6.6
S01001336	S02000241	East Ayrshire	806	815	1.012	1.2
S01001337	S02000242	East Ayrshire	800	821	1.027	2.7
S01001338	S02000242	East Ayrshire	718	767	1.068	6.8
S01001339	S02000242	East Ayrshire	700	708	1.011	1.1
S01001340	S02000244	East Ayrshire	705	778	1.103	10.3
S01001341	S02000244	East Ayrshire	891	870	0.977	-2.3
S01001342	S02000244	East Ayrshire	846	846	1.000	0.0
S01001343	S02000242	East Ayrshire	926	959	1.036	3.6
S01001344	S02000242	East Ayrshire	796	772	0.970	-3.0
S01001345	S02000242	East Ayrshire	655	686	1.047	4.7
S01001346	S02000245	East Ayrshire	661	557	0.843	-15.7
S01001347	S02000245	East Ayrshire	755	637	0.844	-15.6
S01001348	S02000243	East Ayrshire	589	713	1.210	21.0
S01001349	S02000244	East Ayrshire	1279	907	0.709	-29.1
S01001350	S02000246	East Ayrshire	657	692	1.053	5.3

Appendix Table 2 Comparison of 2010 Modelled Estimates (Scaled) and SAPE 2010 Estimates

DZ code	IZ code	Local Authority	Total SAPE population	Scaled DZ Populations, Data-integrated Estimates	Ratio, Data-integrated to SAPE Populations	Percent Difference
S01001351	S02000245	East Ayrshire	520	425	0.817	-18.3
S01001352	S02000244	East Ayrshire	808	784	0.970	-3.0
S01001353	S02000245	East Ayrshire	1288	1135	0.881	-11.9
S01001354	S02000246	East Ayrshire	749	760	1.014	1.4
S01001355	S02000246	East Ayrshire	702	760	1.082	8.2
S01001356	S02000245	East Ayrshire	598	528	0.882	-11.8
S01001357	S02000243	East Ayrshire	683	767	1.124	12.4
S01001358	S02000247	East Ayrshire	869	893	1.028	2.8
S01001359	S02000245	East Ayrshire	741	645	0.871	-12.9
S01001360	S02000247	East Ayrshire	1036	975	0.941	-5.9
S01001361	S02000248	East Ayrshire	623	645	1.036	3.6
S01001362	S02000248	East Ayrshire	613	607	0.990	-1.0
S01001363	S02000248	East Ayrshire	511	522	1.022	2.2
S01001364	S02000246	East Ayrshire	867	881	1.016	1.6
S01001365	S02000244	East Ayrshire	596	611	1.025	2.5
S01001366	S02000245	East Ayrshire	952	798	0.838	-16.2
S01001367	S02000248	East Ayrshire	690	745	1.079	7.9
S01001368	S02000257	East Ayrshire	1113	1053	0.946	-5.4
S01001369	S02000247	East Ayrshire	950	919	0.968	-3.2
S01001370	S02000248	East Ayrshire	769	905	1.177	17.7
S01001371	S02000250	East Ayrshire	686	695	1.013	1.3
S01001372	S02000249	East Ayrshire	710	723	1.018	1.8
S01001373	S02000249	East Ayrshire	692	644	0.931	-6.9
S01001374	S02000251	East Ayrshire	546	570	1.045	4.5
S01001375	S02000247	East Ayrshire	654	673	1.029	2.9
S01001376	S02000250	East Ayrshire	713	830	1.164	16.4
S01001377	S02000251	East Ayrshire	710	766	1.079	7.9
S01001378	S02000250	East Ayrshire	601	634	1.055	5.5
S01001379	S02000249	East Ayrshire	1019	1060	1.040	4.0
S01001380	S02000250	East Ayrshire	756	839	1.110	11.0
S01001381	S02000251	East Ayrshire	784	865	1.103	10.3
S01001382	S02000252	East Ayrshire	636	643	1.010	1.0
S01001383	S02000249	East Ayrshire	547	611	1.118	11.8
S01001384	S02000251	East Ayrshire	844	1000	1.184	18.4
S01001385	S02000250	East Ayrshire	794	788	0.993	-0.7
S01001386	S02000252	East Ayrshire	733	863	1.177	17.7
S01001387	S02000253	East Ayrshire	853	850	0.997	-0.3
S01001388	S02000252	East Ayrshire	1056	1310	1.241	24.1
S01001389	S02000253	East Ayrshire	525	494	0.942	-5.8
S01001390	S02000253	East Ayrshire	824	817	0.991	-0.9
S01001391	S02000253	East Ayrshire	722	732	1.014	1.4
S01001392	S02000252	East Ayrshire	707	815	1.153	15.3
S01001393	S02000255	East Ayrshire	524	453	0.864	-13.6
S01001394	S02000252	East Ayrshire	488	530	1.086	8.6
S01001395	S02000253	East Ayrshire	947	936	0.989	-1.1
S01001396	S02000254	East Ayrshire	889	764	0.860	-14.0
S01001397	S02000254	East Ayrshire	719	801	1.114	11.4
S01001398	S02000255	East Ayrshire	799	703	0.880	-12.0
S01001399	S02000254	East Ayrshire	896	931	1.039	3.9
S01001400	S02000254	East Ayrshire	880	861	0.978	-2.2
S01001401	S02000254	East Ayrshire	626	631	1.008	0.8
S01001402	S02000255	East Ayrshire	821	733	0.892	-10.8
S01001403	S02000255	East Ayrshire	1294	1126	0.870	-13.0
S01001404	S02000255	East Ayrshire	857	619	0.723	-27.7
S01001405	S02000255	East Ayrshire	1260	974	0.773	-22.7
S01001406	S02000256	East Ayrshire	2183	2165	0.992	-0.8
S01001407	S02000256	East Ayrshire	788	793	1.007	0.7
S01001408	S02000256	East Ayrshire	808	844	1.045	4.5
S01001409	S02000256	East Ayrshire	923	924	1.002	0.2
S01001410	S02000257	East Ayrshire	1009	889	0.881	-11.9
S01001411	S02000257	East Ayrshire	606	597	0.986	-1.4
S01001412	S02000258	East Ayrshire	859	939	1.093	9.3
S01001413	S02000259	East Ayrshire	945	875	0.926	-7.4
S01001414	S02000258	East Ayrshire	618	663	1.072	7.2
S01001415	S02000259	East Ayrshire	757	783	1.034	3.4
S01001416	S02000259	East Ayrshire	665	706	1.062	6.2
S01001417	S02000258	East Ayrshire	887	946	1.067	6.7
S01001418	S02000259	East Ayrshire	830	872	1.050	5.0
S01001419	S02000259	East Ayrshire	787	774	0.983	-1.7
S01001420	S02000257	East Ayrshire	1114	993	0.891	-10.9
S01001421	S02000257	East Ayrshire	1032	920	0.891	-10.9
S01001422	S02000257	East Ayrshire	631	539	0.854	-14.6
S01001423	S02000264	East Dunbartonshire	792	766	0.967	-3.3
S01001424	S02000260	East Dunbartonshire	1008	1071	1.062	6.2
S01001425	S02000260	East Dunbartonshire	1631	1666	1.021	2.1
S01001426	S02000260	East Dunbartonshire	740	860	1.162	16.2
S01001427	S02000261	East Dunbartonshire	865	830	0.960	-4.0
S01001428	S02000260	East Dunbartonshire	940	987	1.050	5.0
S01001429	S02000260	East Dunbartonshire	618	625	1.011	1.1
S01001430	S02000264	East Dunbartonshire	908	920	1.014	1.4
S01001431	S02000261	East Dunbartonshire	945	887	0.938	-6.2
S01001432	S02000261	East Dunbartonshire	718	667	0.929	-7.1
S01001433	S02000262	East Dunbartonshire	820	848	1.034	3.4
S01001434	S02000262	East Dunbartonshire	943	863	0.915	-8.5
S01001435	S02000264	East Dunbartonshire	996	970	0.974	-2.6
S01001436	S02000263	East Dunbartonshire	993	992	0.999	-0.1
S01001437	S02000262	East Dunbartonshire	932	888	0.952	-4.8
S01001438	S02000263	East Dunbartonshire	617	595	0.965	-3.5
S01001439	S02000264	East Dunbartonshire	714	725	1.016	1.6
S01001440	S02000265	East Dunbartonshire	862	889	1.031	3.1

Appendix Table 2 Comparison of 2010 Modelled Estimates (Scaled) and SAPE 2010 Estimates

DZ code	IZ code	Local Authority	Total SAPE population	Scaled DZ Populations, Data-integrated Estimates	Ratio, Data-integrated to SAPE Populations	Percent Difference
S01001441	S02000264	East Dunbartonshire	795	787	0.990	-1.0
S01001442	S02000262	East Dunbartonshire	684	677	0.989	-1.1
S01001443	S02000265	East Dunbartonshire	919	915	0.995	-0.5
S01001444	S02000262	East Dunbartonshire	969	959	0.990	-1.0
S01001445	S02000263	East Dunbartonshire	700	691	0.987	-1.3
S01001446	S02000268	East Dunbartonshire	900	925	1.027	2.7
S01001447	S02000263	East Dunbartonshire	1327	1186	0.894	-10.6
S01001448	S02000264	East Dunbartonshire	771	753	0.977	-2.3
S01001449	S02000266	East Dunbartonshire	601	595	0.989	-1.1
S01001450	S02000268	East Dunbartonshire	752	788	1.047	4.7
S01001451	S02000266	East Dunbartonshire	706	719	1.018	1.8
S01001452	S02000266	East Dunbartonshire	785	772	0.984	-1.6
S01001453	S02000267	East Dunbartonshire	860	834	0.970	-3.0
S01001454	S02000265	East Dunbartonshire	940	922	0.980	-2.0
S01001455	S02000268	East Dunbartonshire	743	770	1.036	3.6
S01001456	S02000269	East Dunbartonshire	698	676	0.968	-3.2
S01001457	S02000267	East Dunbartonshire	870	881	1.012	1.2
S01001458	S02000268	East Dunbartonshire	857	939	1.095	9.5
S01001459	S02000269	East Dunbartonshire	873	932	1.068	6.8
S01001460	S02000268	East Dunbartonshire	686	698	1.018	1.8
S01001461	S02000268	East Dunbartonshire	840	899	1.071	7.1
S01001462	S02000269	East Dunbartonshire	872	913	1.047	4.7
S01001463	S02000268	East Dunbartonshire	714	705	0.988	-1.2
S01001464	S02000267	East Dunbartonshire	885	839	0.948	-5.2
S01001465	S02000271	East Dunbartonshire	656	697	1.062	6.2
S01001466	S02000266	East Dunbartonshire	734	752	1.024	2.4
S01001467	S02000267	East Dunbartonshire	793	818	1.032	3.2
S01001468	S02000264	East Dunbartonshire	644	633	0.983	-1.7
S01001469	S02000269	East Dunbartonshire	738	795	1.077	7.7
S01001470	S02000271	East Dunbartonshire	918	960	1.046	4.6
S01001471	S02000270	East Dunbartonshire	779	769	0.988	-1.2
S01001472	S02000270	East Dunbartonshire	799	828	1.036	3.6
S01001473	S02000272	East Dunbartonshire	781	779	0.997	-0.3
S01001474	S02000270	East Dunbartonshire	962	993	1.032	3.2
S01001475	S02000273	East Dunbartonshire	651	651	0.999	-0.1
S01001476	S02000271	East Dunbartonshire	1044	1024	0.981	-1.9
S01001477	S02000270	East Dunbartonshire	937	1002	1.069	6.9
S01001478	S02000270	East Dunbartonshire	639	689	1.078	7.8
S01001479	S02000270	East Dunbartonshire	614	634	1.032	3.2
S01001480	S02000275	East Dunbartonshire	512	528	1.030	3.0
S01001481	S02000271	East Dunbartonshire	885	952	1.076	7.6
S01001482	S02000271	East Dunbartonshire	761	761	1.000	0.0
S01001483	S02000272	East Dunbartonshire	994	1055	1.062	6.2
S01001484	S02000273	East Dunbartonshire	862	850	0.986	-1.4
S01001485	S02000274	East Dunbartonshire	652	613	0.940	-6.0
S01001486	S02000272	East Dunbartonshire	845	793	0.938	-6.2
S01001487	S02000270	East Dunbartonshire	652	684	1.049	4.9
S01001488	S02000276	East Dunbartonshire	870	846	0.973	-2.7
S01001489	S02000276	East Dunbartonshire	1029	760	0.739	-26.1
S01001490	S02000275	East Dunbartonshire	996	961	0.964	-3.6
S01001491	S02000273	East Dunbartonshire	805	846	1.051	5.1
S01001492	S02000274	East Dunbartonshire	949	878	0.925	-7.5
S01001493	S02000275	East Dunbartonshire	750	820	1.094	9.4
S01001494	S02000275	East Dunbartonshire	818	872	1.066	6.6
S01001495	S02000273	East Dunbartonshire	585	619	1.058	5.8
S01001496	S02000272	East Dunbartonshire	873	956	1.095	9.5
S01001497	S02000281	East Dunbartonshire	722	689	0.955	-4.5
S01001498	S02000276	East Dunbartonshire	684	686	1.003	0.3
S01001499	S02000278	East Dunbartonshire	1054	997	0.946	-5.4
S01001500	S02000277	East Dunbartonshire	601	621	1.033	3.3
S01001501	S02000279	East Dunbartonshire	791	862	1.090	9.0
S01001502	S02000274	East Dunbartonshire	835	823	0.986	-1.4
S01001503	S02000274	East Dunbartonshire	797	774	0.971	-2.9
S01001504	S02000277	East Dunbartonshire	886	922	1.041	4.1
S01001505	S02000281	East Dunbartonshire	983	972	0.988	-1.2
S01001506	S02000281	East Dunbartonshire	524	509	0.970	-3.0
S01001507	S02000276	East Dunbartonshire	1000	968	0.968	-3.2
S01001508	S02000276	East Dunbartonshire	943	933	0.989	-1.1
S01001509	S02000277	East Dunbartonshire	805	918	1.140	14.0
S01001510	S02000281	East Dunbartonshire	624	561	0.900	-10.0
S01001511	S02000279	East Dunbartonshire	570	608	1.067	6.7
S01001512	S02000277	East Dunbartonshire	769	940	1.223	22.3
S01001513	S02000277	East Dunbartonshire	748	873	1.167	16.7
S01001514	S02000283	East Dunbartonshire	746	762	1.021	2.1
S01001515	S02000279	East Dunbartonshire	683	728	1.065	6.5
S01001516	S02000280	East Dunbartonshire	710	695	0.979	-2.1
S01001517	S02000279	East Dunbartonshire	781	818	1.048	4.8
S01001518	S02000284	East Dunbartonshire	945	997	1.055	5.5
S01001519	S02000282	East Dunbartonshire	912	897	0.983	-1.7
S01001520	S02000280	East Dunbartonshire	682	714	1.046	4.6
S01001521	S02000279	East Dunbartonshire	961	1000	1.040	4.0
S01001522	S02000280	East Dunbartonshire	1029	1052	1.022	2.2
S01001523	S02000285	East Dunbartonshire	862	747	0.867	-13.3
S01001524	S02000280	East Dunbartonshire	911	929	1.020	2.0
S01001525	S02000283	East Dunbartonshire	736	740	1.005	0.5
S01001526	S02000285	East Dunbartonshire	692	619	0.894	-10.6
S01001527	S02000284	East Dunbartonshire	868	855	0.985	-1.5
S01001528	S02000278	East Dunbartonshire	937	965	1.030	3.0
S01001529	S02000282	East Dunbartonshire	714	669	0.937	-6.3
S01001530	S02000284	East Dunbartonshire	833	828	0.994	-0.6

Appendix Table 2 Comparison of 2010 Modelled Estimates (Scaled) and SAPE 2010 Estimates

DZ code	IZ code	Local Authority	Total SAPE population	Scaled DZ Populations, Data-integrated Estimates	Ratio, Data-integrated to SAPE Populations	Percent Difference
S01001531	S02000281	East Dunbartonshire	1130	1001	0.886	-11.4
S01001532	S02000282	East Dunbartonshire	574	578	1.008	0.8
S01001533	S02000282	East Dunbartonshire	887	848	0.956	-4.4
S01001534	S02000285	East Dunbartonshire	671	669	0.997	-0.3
S01001535	S02000278	East Dunbartonshire	930	911	0.980	-2.0
S01001536	S02000283	East Dunbartonshire	766	764	0.997	-0.3
S01001537	S02000283	East Dunbartonshire	556	566	1.017	1.7
S01001538	S02000284	East Dunbartonshire	836	888	1.063	6.3
S01001539	S02000286	East Dunbartonshire	831	834	1.003	0.3
S01001540	S02000285	East Dunbartonshire	868	728	0.839	-16.1
S01001541	S02000286	East Dunbartonshire	845	798	0.945	-5.5
S01001542	S02000286	East Dunbartonshire	667	682	1.022	2.2
S01001543	S02000286	East Dunbartonshire	750	752	1.003	0.3
S01001544	S02000286	East Dunbartonshire	884	903	1.022	2.2
S01001545	S02000287	East Dunbartonshire	715	729	1.019	1.9
S01001546	S02000287	East Dunbartonshire	912	911	0.999	-0.1
S01001547	S02000287	East Dunbartonshire	988	965	0.976	-2.4
S01001548	S02000287	East Dunbartonshire	1003	845	0.842	-15.8
S01001549	S02000287	East Dunbartonshire	1113	903	0.811	-18.9
S01001550	S02000288	East Lothian	786	727	0.925	-7.5
S01001551	S02000288	East Lothian	930	898	0.966	-3.4
S01001552	S02000289	East Lothian	896	878	0.980	-2.0
S01001553	S02000288	East Lothian	993	837	0.843	-15.7
S01001554	S02000288	East Lothian	991	954	0.962	-3.8
S01001555	S02000290	East Lothian	739	716	0.969	-3.1
S01001556	S02000289	East Lothian	890	897	1.008	0.8
S01001557	S02000288	East Lothian	993	975	0.982	-1.8
S01001558	S02000289	East Lothian	847	870	1.027	2.7
S01001559	S02000289	East Lothian	476	496	1.041	4.1
S01001560	S02000290	East Lothian	1257	1024	0.814	-18.6
S01001561	S02000290	East Lothian	1184	1160	0.980	-2.0
S01001562	S02000291	East Lothian	2241	2112	0.943	-5.7
S01001563	S02000292	East Lothian	610	572	0.938	-6.2
S01001564	S02000292	East Lothian	540	563	1.043	4.3
S01001565	S02000292	East Lothian	735	710	0.965	-3.5
S01001566	S02000292	East Lothian	692	699	1.011	1.1
S01001567	S02000295	East Lothian	918	880	0.958	-4.2
S01001568	S02000292	East Lothian	751	732	0.975	-2.5
S01001569	S02000291	East Lothian	726	786	1.082	8.2
S01001570	S02000293	East Lothian	537	520	0.968	-3.2
S01001571	S02000290	East Lothian	731	648	0.887	-11.3
S01001572	S02000292	East Lothian	537	569	1.059	5.9
S01001573	S02000302	East Lothian	689	656	0.953	-4.7
S01001574	S02000290	East Lothian	811	867	1.069	6.9
S01001575	S02000292	East Lothian	739	739	1.000	0.0
S01001576	S02000295	East Lothian	577	582	1.009	0.9
S01001577	S02000295	East Lothian	699	727	1.040	4.0
S01001578	S02000304	East Lothian	664	675	1.017	1.7
S01001579	S02000297	East Lothian	957	878	0.918	-8.2
S01001580	S02000294	East Lothian	562	586	1.042	4.2
S01001581	S02000293	East Lothian	703	601	0.855	-14.5
S01001582	S02000290	East Lothian	734	660	0.899	-10.1
S01001583	S02000294	East Lothian	479	509	1.063	6.3
S01001584	S02000293	East Lothian	807	679	0.841	-15.9
S01001585	S02000294	East Lothian	933	881	0.944	-5.6
S01001586	S02000293	East Lothian	453	494	1.091	9.1
S01001587	S02000291	East Lothian	753	773	1.026	2.6
S01001588	S02000297	East Lothian	823	766	0.931	-6.9
S01001589	S02000291	East Lothian	760	789	1.038	3.8
S01001590	S02000296	East Lothian	648	779	1.202	20.2
S01001591	S02000295	East Lothian	611	609	0.996	-0.4
S01001592	S02000297	East Lothian	701	751	1.071	7.1
S01001593	S02000294	East Lothian	883	813	0.920	-8.0
S01001594	S02000296	East Lothian	735	834	1.134	13.4
S01001595	S02000295	East Lothian	647	710	1.098	9.8
S01001596	S02000294	East Lothian	807	864	1.070	7.0
S01001597	S02000296	East Lothian	1100	933	0.848	-15.2
S01001598	S02000293	East Lothian	659	614	0.932	-6.8
S01001599	S02000296	East Lothian	832	926	1.113	11.3
S01001600	S02000296	East Lothian	926	1135	1.225	22.5
S01001601	S02000302	East Lothian	1256	1132	0.901	-9.9
S01001602	S02000291	East Lothian	761	793	1.042	4.2
S01001603	S02000295	East Lothian	841	962	1.144	14.4
S01001604	S02000295	East Lothian	623	717	1.150	15.0
S01001605	S02000304	East Lothian	749	760	1.014	1.4
S01001606	S02000296	East Lothian	624	671	1.076	7.6
S01001607	S02000297	East Lothian	2026	1961	0.968	-3.2
S01001608	S02000298	East Lothian	825	833	1.009	0.9
S01001609	S02000298	East Lothian	858	885	1.032	3.2
S01001610	S02000298	East Lothian	738	819	1.110	11.0
S01001611	S02000288	East Lothian	980	982	1.002	0.2
S01001612	S02000299	East Lothian	785	829	1.057	5.7
S01001613	S02000300	East Lothian	743	805	1.083	8.3
S01001614	S02000298	East Lothian	620	655	1.057	5.7
S01001615	S02000298	East Lothian	771	783	1.015	1.5
S01001616	S02000299	East Lothian	762	746	0.979	-2.1
S01001617	S02000301	East Lothian	692	710	1.026	2.6
S01001618	S02000302	East Lothian	914	921	1.007	0.7
S01001619	S02000300	East Lothian	673	732	1.087	8.7
S01001620	S02000300	East Lothian	830	853	1.028	2.8

Appendix Table 2 Comparison of 2010 Modelled Estimates (Scaled) and SAPE 2010 Estimates

DZ code	IZ code	Local Authority	Total SAPE population	Scaled DZ Populations, Data-integrated Estimates	Ratio, Data-integrated to SAPE Populations	Percent Difference
S01001621	S02000300	East Lothian	745	734	0.985	-1.5
S01001622	S02000298	East Lothian	850	917	1.079	7.9
S01001623	S02000299	East Lothian	681	713	1.047	4.7
S01001624	S02000299	East Lothian	991	931	0.940	-6.0
S01001625	S02000301	East Lothian	711	814	1.144	14.4
S01001626	S02000299	East Lothian	749	750	1.002	0.2
S01001627	S02000300	East Lothian	1098	1174	1.070	7.0
S01001628	S02000300	East Lothian	573	663	1.158	15.8
S01001629	S02000301	East Lothian	721	652	0.905	-9.5
S01001630	S02000301	East Lothian	491	564	1.149	14.9
S01001631	S02000303	East Lothian	1453	1385	0.953	-4.7
S01001632	S02000303	East Lothian	627	595	0.949	-5.1
S01001633	S02000304	East Lothian	878	926	1.055	5.5
S01001634	S02000303	East Lothian	1055	1029	0.975	-2.5
S01001635	S02000303	East Lothian	719	712	0.991	-0.9
S01001636	S02000303	East Lothian	528	550	1.042	4.2
S01001637	S02000303	East Lothian	699	744	1.064	6.4
S01001638	S02000303	East Lothian	879	876	0.997	-0.3
S01001639	S02000303	East Lothian	670	687	1.026	2.6
S01001640	S02000304	East Lothian	630	664	1.053	5.3
S01001641	S02000302	East Lothian	1488	1438	0.966	-3.4
S01001642	S02000304	East Lothian	897	898	1.001	0.1
S01001643	S02000302	East Lothian	742	723	0.975	-2.5
S01001644	S02000305	East Lothian	1511	1552	1.027	2.7
S01001645	S02000305	East Lothian	888	934	1.052	5.2
S01001646	S02000307	East Lothian	613	616	1.005	0.5
S01001647	S02000305	East Lothian	666	683	1.026	2.6
S01001648	S02000306	East Lothian	742	748	1.009	0.9
S01001649	S02000306	East Lothian	709	727	1.026	2.6
S01001650	S02000306	East Lothian	997	839	0.841	-15.9
S01001651	S02000306	East Lothian	881	921	1.046	4.6
S01001652	S02000302	East Lothian	791	784	0.991	-0.9
S01001653	S02000305	East Lothian	662	651	0.983	-1.7
S01001654	S02000304	East Lothian	929	988	1.063	6.3
S01001655	S02000304	East Lothian	574	620	1.081	8.1
S01001656	S02000307	East Lothian	1287	1293	1.005	0.5
S01001657	S02000302	East Lothian	575	549	0.955	-4.5
S01001658	S02000308	East Lothian	937	911	0.972	-2.8
S01001659	S02000307	East Lothian	716	739	1.032	3.2
S01001660	S02000307	East Lothian	644	652	1.012	1.2
S01001661	S02000307	East Lothian	758	763	1.007	0.7
S01001662	S02000308	East Lothian	710	620	0.873	-12.7
S01001663	S02000308	East Lothian	887	790	0.891	-10.9
S01001664	S02000308	East Lothian	585	506	0.865	-13.5
S01001665	S02000309	East Lothian	841	898	1.067	6.7
S01001666	S02000308	East Lothian	559	535	0.956	-4.4
S01001667	S02000309	East Lothian	823	859	1.043	4.3
S01001668	S02000309	East Lothian	946	940	0.994	-0.6
S01001669	S02000309	East Lothian	631	646	1.025	2.5
S01001670	S02000310	East Renfrewshire	690	662	0.960	-4.0
S01001671	S02000310	East Renfrewshire	541	540	0.999	-0.1
S01001672	S02000310	East Renfrewshire	618	594	0.961	-3.9
S01001673	S02000310	East Renfrewshire	609	645	1.059	5.9
S01001674	S02000310	East Renfrewshire	663	690	1.040	4.0
S01001675	S02000310	East Renfrewshire	637	672	1.055	5.5
S01001676	S02000311	East Renfrewshire	1341	1231	0.918	-8.2
S01001677	S02000310	East Renfrewshire	851	836	0.983	-1.7
S01001678	S02000314	East Renfrewshire	935	912	0.975	-2.5
S01001679	S02000311	East Renfrewshire	964	890	0.923	-7.7
S01001680	S02000311	East Renfrewshire	574	590	1.027	2.7
S01001681	S02000311	East Renfrewshire	629	687	1.092	9.2
S01001682	S02000314	East Renfrewshire	619	604	0.976	-2.4
S01001683	S02000311	East Renfrewshire	775	765	0.988	-1.2
S01001684	S02000314	East Renfrewshire	607	611	1.007	0.7
S01001685	S02000313	East Renfrewshire	652	634	0.973	-2.7
S01001686	S02000311	East Renfrewshire	887	959	1.082	8.2
S01001687	S02000311	East Renfrewshire	971	999	1.029	2.9
S01001688	S02000312	East Renfrewshire	899	937	1.042	4.2
S01001689	S02000312	East Renfrewshire	683	754	1.104	10.4
S01001690	S02000313	East Renfrewshire	747	761	1.018	1.8
S01001691	S02000316	East Renfrewshire	829	830	1.001	0.1
S01001692	S02000313	East Renfrewshire	714	644	0.901	-9.9
S01001693	S02000313	East Renfrewshire	1000	868	0.868	-13.2
S01001694	S02000315	East Renfrewshire	641	708	1.104	10.4
S01001695	S02000312	East Renfrewshire	794	799	1.006	0.6
S01001696	S02000312	East Renfrewshire	744	766	1.029	2.9
S01001697	S02000313	East Renfrewshire	826	781	0.946	-5.4
S01001698	S02000315	East Renfrewshire	520	569	1.093	9.3
S01001699	S02000313	East Renfrewshire	705	679	0.963	-3.7
S01001700	S02000316	East Renfrewshire	996	989	0.993	-0.7
S01001701	S02000315	East Renfrewshire	928	936	1.009	0.9
S01001702	S02000318	East Renfrewshire	897	860	0.959	-4.1
S01001703	S02000313	East Renfrewshire	791	765	0.967	-3.3
S01001704	S02000316	East Renfrewshire	849	876	1.032	3.2
S01001705	S02000313	East Renfrewshire	608	610	1.003	0.3
S01001706	S02000317	East Renfrewshire	789	769	0.975	-2.5
S01001707	S02000315	East Renfrewshire	740	859	1.161	16.1
S01001708	S02000318	East Renfrewshire	947	897	0.947	-5.3
S01001709	S02000318	East Renfrewshire	628	600	0.955	-4.5
S01001710	S02000315	East Renfrewshire	690	728	1.056	5.6

Appendix Table 2 Comparison of 2010 Modelled Estimates (Scaled) and SAPE 2010 Estimates

DZ code	IZ code	Local Authority	Total SAPE population	Scaled DZ Populations, Data-integrated Estimates	Ratio, Data-integrated to SAPE Populations	Percent Difference
S01001711	S02000317	East Renfrewshire	738	795	1.078	7.8
S01001712	S02000314	East Renfrewshire	491	483	0.983	-1.7
S01001713	S02000318	East Renfrewshire	809	913	1.128	12.8
S01001714	S02000317	East Renfrewshire	729	733	1.005	0.5
S01001715	S02000318	East Renfrewshire	883	945	1.071	7.1
S01001716	S02000314	East Renfrewshire	819	817	0.997	-0.3
S01001717	S02000317	East Renfrewshire	790	801	1.014	1.4
S01001718	S02000317	East Renfrewshire	525	533	1.016	1.6
S01001719	S02000317	East Renfrewshire	744	807	1.085	8.5
S01001720	S02000318	East Renfrewshire	791	725	0.916	-8.4
S01001721	S02000318	East Renfrewshire	646	610	0.945	-5.5
S01001722	S02000317	East Renfrewshire	712	761	1.069	6.9
S01001723	S02000316	East Renfrewshire	843	833	0.988	-1.2
S01001724	S02000314	East Renfrewshire	734	753	1.026	2.6
S01001725	S02000314	East Renfrewshire	731	753	1.030	3.0
S01001726	S02000319	East Renfrewshire	654	670	1.024	2.4
S01001727	S02000317	East Renfrewshire	966	1044	1.081	8.1
S01001728	S02000319	East Renfrewshire	684	670	0.980	-2.0
S01001729	S02000320	East Renfrewshire	966	903	0.935	-6.5
S01001730	S02000319	East Renfrewshire	677	664	0.981	-1.9
S01001731	S02000320	East Renfrewshire	587	587	1.000	0.0
S01001732	S02000321	East Renfrewshire	543	544	1.003	0.3
S01001733	S02000321	East Renfrewshire	1114	950	0.853	-14.7
S01001734	S02000319	East Renfrewshire	533	551	1.033	3.3
S01001735	S02000319	East Renfrewshire	473	511	1.081	8.1
S01001736	S02000323	East Renfrewshire	1045	1012	0.969	-3.1
S01001737	S02000320	East Renfrewshire	587	573	0.977	-2.3
S01001738	S02000323	East Renfrewshire	584	582	0.996	-0.4
S01001739	S02000320	East Renfrewshire	621	626	1.007	0.7
S01001740	S02000314	East Renfrewshire	755	713	0.945	-5.5
S01001741	S02000322	East Renfrewshire	616	652	1.058	5.8
S01001742	S02000322	East Renfrewshire	633	728	1.150	15.0
S01001743	S02000322	East Renfrewshire	906	946	1.044	4.4
S01001744	S02000321	East Renfrewshire	582	575	0.988	-1.2
S01001745	S02000320	East Renfrewshire	869	797	0.918	-8.2
S01001746	S02000323	East Renfrewshire	1070	922	0.861	-13.9
S01001747	S02000322	East Renfrewshire	819	828	1.011	1.1
S01001748	S02000325	East Renfrewshire	637	578	0.907	-9.3
S01001749	S02000321	East Renfrewshire	764	744	0.974	-2.6
S01001750	S02000321	East Renfrewshire	652	639	0.980	-2.0
S01001751	S02000321	East Renfrewshire	853	842	0.987	-1.3
S01001752	S02000326	East Renfrewshire	1010	993	0.983	-1.7
S01001753	S02000322	East Renfrewshire	749	820	1.095	9.5
S01001754	S02000323	East Renfrewshire	790	767	0.971	-2.9
S01001755	S02000324	East Renfrewshire	968	1001	1.034	3.4
S01001756	S02000325	East Renfrewshire	634	610	0.961	-3.9
S01001757	S02000321	East Renfrewshire	819	789	0.963	-3.7
S01001758	S02000325	East Renfrewshire	769	712	0.926	-7.4
S01001759	S02000328	East Renfrewshire	709	665	0.938	-6.2
S01001760	S02000328	East Renfrewshire	679	740	1.090	9.0
S01001761	S02000328	East Renfrewshire	645	725	1.124	12.4
S01001762	S02000327	East Renfrewshire	926	1043	1.126	12.6
S01001763	S02000325	East Renfrewshire	859	787	0.916	-8.4
S01001764	S02000326	East Renfrewshire	502	580	1.155	15.5
S01001765	S02000328	East Renfrewshire	904	966	1.069	6.9
S01001766	S02000324	East Renfrewshire	678	685	1.010	1.0
S01001767	S02000326	East Renfrewshire	620	587	0.946	-5.4
S01001768	S02000324	East Renfrewshire	606	581	0.959	-4.1
S01001769	S02000326	East Renfrewshire	625	633	1.012	1.2
S01001770	S02000328	East Renfrewshire	494	517	1.047	4.7
S01001771	S02000324	East Renfrewshire	869	843	0.970	-3.0
S01001772	S02000327	East Renfrewshire	536	553	1.033	3.3
S01001773	S02000324	East Renfrewshire	968	891	0.921	-7.9
S01001774	S02000327	East Renfrewshire	678	756	1.115	11.5
S01001775	S02000325	East Renfrewshire	862	731	0.848	-15.2
S01001776	S02000329	East Renfrewshire	627	538	0.858	-14.2
S01001777	S02000325	East Renfrewshire	837	872	1.041	4.1
S01001778	S02000328	East Renfrewshire	842	918	1.090	9.0
S01001779	S02000326	East Renfrewshire	529	545	1.030	3.0
S01001780	S02000327	East Renfrewshire	807	872	1.081	8.1
S01001781	S02000326	East Renfrewshire	696	728	1.045	4.5
S01001782	S02000326	East Renfrewshire	956	958	1.002	0.2
S01001783	S02000328	East Renfrewshire	563	670	1.191	19.1
S01001784	S02000327	East Renfrewshire	599	677	1.130	13.0
S01001785	S02000329	East Renfrewshire	594	592	0.996	-0.4
S01001786	S02000329	East Renfrewshire	696	542	0.779	-22.1
S01001787	S02000329	East Renfrewshire	591	540	0.914	-8.6
S01001788	S02000329	East Renfrewshire	758	696	0.919	-8.1
S01001789	S02000328	East Renfrewshire	843	800	0.948	-5.2
S01001790	S02000330	Edinburgh, City of	691	783	1.133	13.3
S01001791	S02000330	Edinburgh, City of	723	894	1.236	23.6
S01001792	S02000330	Edinburgh, City of	687	801	1.165	16.5
S01001793	S02000330	Edinburgh, City of	925	1001	1.082	8.2
S01001794	S02000330	Edinburgh, City of	891	1065	1.196	19.6
S01001795	S02000331	Edinburgh, City of	782	641	0.820	-18.0
S01001796	S02000330	Edinburgh, City of	810	937	1.157	15.7
S01001797	S02000339	Edinburgh, City of	766	783	1.022	2.2
S01001798	S02000335	Edinburgh, City of	772	890	1.153	15.3
S01001799	S02000333	Edinburgh, City of	1071	1271	1.187	18.7
S01001800	S02000339	Edinburgh, City of	944	1072	1.135	13.5

Appendix Table 2 Comparison of 2010 Modelled Estimates (Scaled) and SAPE 2010 Estimates

DZ code	IZ code	Local Authority	Total SAPE population	Scaled DZ Populations, Data-integrated Estimates	Ratio, Data-integrated to SAPE Populations	Percent Difference
S01001801	S02000330	Edinburgh, City of	1052	1155	1.098	9.8
S01001802	S02000332	Edinburgh, City of	890	954	1.072	7.2
S01001803	S02000332	Edinburgh, City of	1159	1131	0.976	-2.4
S01001804	S02000332	Edinburgh, City of	1019	1096	1.075	7.5
S01001805	S02000339	Edinburgh, City of	737	791	1.073	7.3
S01001806	S02000337	Edinburgh, City of	584	694	1.189	18.9
S01001807	S02000337	Edinburgh, City of	790	940	1.189	18.9
S01001808	S02000333	Edinburgh, City of	607	665	1.095	9.5
S01001809	S02000333	Edinburgh, City of	978	1152	1.178	17.8
S01001810	S02000334	Edinburgh, City of	856	981	1.146	14.6
S01001811	S02000336	Edinburgh, City of	665	804	1.209	20.9
S01001812	S02000335	Edinburgh, City of	910	910	1.000	0.0
S01001813	S02000336	Edinburgh, City of	712	836	1.174	17.4
S01001814	S02000336	Edinburgh, City of	738	912	1.236	23.6
S01001815	S02000337	Edinburgh, City of	782	1000	1.278	27.8
S01001816	S02000331	Edinburgh, City of	1075	1300	1.209	20.9
S01001817	S02000338	Edinburgh, City of	707	848	1.199	19.9
S01001818	S02000336	Edinburgh, City of	744	878	1.180	18.0
S01001819	S02000331	Edinburgh, City of	1020	1199	1.176	17.6
S01001820	S02000333	Edinburgh, City of	833	952	1.143	14.3
S01001821	S02000336	Edinburgh, City of	471	546	1.159	15.9
S01001822	S02000334	Edinburgh, City of	947	1119	1.181	18.1
S01001823	S02000333	Edinburgh, City of	958	984	1.027	2.7
S01001824	S02000341	Edinburgh, City of	715	857	1.199	19.9
S01001825	S02000334	Edinburgh, City of	826	932	1.129	12.9
S01001826	S02000338	Edinburgh, City of	666	679	1.020	2.0
S01001827	S02000338	Edinburgh, City of	891	1029	1.155	15.5
S01001828	S02000335	Edinburgh, City of	796	892	1.120	12.0
S01001829	S02000340	Edinburgh, City of	688	676	0.983	-1.7
S01001830	S02000335	Edinburgh, City of	916	1019	1.112	11.2
S01001831	S02000341	Edinburgh, City of	688	845	1.228	22.8
S01001832	S02000338	Edinburgh, City of	675	839	1.243	24.3
S01001833	S02000331	Edinburgh, City of	1156	1324	1.145	14.5
S01001834	S02000343	Edinburgh, City of	596	614	1.030	3.0
S01001835	S02000344	Edinburgh, City of	750	704	0.938	-6.2
S01001836	S02000340	Edinburgh, City of	922	947	1.027	2.7
S01001837	S02000336	Edinburgh, City of	898	1050	1.169	16.9
S01001838	S02000338	Edinburgh, City of	741	758	1.022	2.2
S01001839	S02000333	Edinburgh, City of	817	999	1.223	22.3
S01001840	S02000337	Edinburgh, City of	745	894	1.200	20.0
S01001841	S02000344	Edinburgh, City of	755	762	1.010	1.0
S01001842	S02000342	Edinburgh, City of	820	838	1.022	2.2
S01001843	S02000341	Edinburgh, City of	648	838	1.294	29.4
S01001844	S02000339	Edinburgh, City of	2592	1718	0.663	-33.7
S01001845	S02000335	Edinburgh, City of	785	853	1.087	8.7
S01001846	S02000335	Edinburgh, City of	916	1008	1.101	10.1
S01001847	S02000343	Edinburgh, City of	985	1090	1.106	10.6
S01001848	S02000341	Edinburgh, City of	726	866	1.193	19.3
S01001849	S02000331	Edinburgh, City of	613	686	1.120	12.0
S01001850	S02000344	Edinburgh, City of	725	800	1.103	10.3
S01001851	S02000342	Edinburgh, City of	978	917	0.937	-6.3
S01001852	S02000340	Edinburgh, City of	777	882	1.136	13.6
S01001853	S02000336	Edinburgh, City of	752	846	1.125	12.5
S01001854	S02000344	Edinburgh, City of	1232	979	0.795	-20.5
S01001855	S02000342	Edinburgh, City of	787	783	0.995	-0.5
S01001856	S02000341	Edinburgh, City of	742	849	1.145	14.5
S01001857	S02000345	Edinburgh, City of	754	862	1.143	14.3
S01001858	S02000346	Edinburgh, City of	1017	959	0.943	-5.7
S01001859	S02000343	Edinburgh, City of	1022	1199	1.173	17.3
S01001860	S02000344	Edinburgh, City of	1128	1207	1.070	7.0
S01001861	S02000341	Edinburgh, City of	827	918	1.110	11.0
S01001862	S02000340	Edinburgh, City of	776	972	1.252	25.2
S01001863	S02000340	Edinburgh, City of	808	954	1.181	18.1
S01001864	S02000348	Edinburgh, City of	1263	1645	1.303	30.3
S01001865	S02000348	Edinburgh, City of	705	813	1.153	15.3
S01001866	S02000344	Edinburgh, City of	673	723	1.074	7.4
S01001867	S02000343	Edinburgh, City of	735	826	1.124	12.4
S01001868	S02000346	Edinburgh, City of	728	760	1.045	4.5
S01001869	S02000342	Edinburgh, City of	787	866	1.101	10.1
S01001870	S02000345	Edinburgh, City of	829	1083	1.307	30.7
S01001871	S02000341	Edinburgh, City of	1606	1834	1.142	14.2
S01001872	S02000345	Edinburgh, City of	928	1054	1.135	13.5
S01001873	S02000346	Edinburgh, City of	808	815	1.009	0.9
S01001874	S02000348	Edinburgh, City of	1019	1164	1.143	14.3
S01001875	S02000347	Edinburgh, City of	888	949	1.069	6.9
S01001876	S02000349	Edinburgh, City of	976	1160	1.189	18.9
S01001877	S02000350	Edinburgh, City of	942	1115	1.184	18.4
S01001878	S02000347	Edinburgh, City of	1040	1065	1.024	2.4
S01001879	S02000345	Edinburgh, City of	583	686	1.176	17.6
S01001880	S02000348	Edinburgh, City of	676	902	1.334	33.4
S01001881	S02000344	Edinburgh, City of	737	840	1.140	14.0
S01001882	S02000343	Edinburgh, City of	825	891	1.080	8.0
S01001883	S02000347	Edinburgh, City of	630	572	0.909	-9.1
S01001884	S02000349	Edinburgh, City of	955	1070	1.121	12.1
S01001885	S02000351	Edinburgh, City of	1186	1042	0.879	-12.1
S01001886	S02000348	Edinburgh, City of	606	623	1.028	2.8
S01001887	S02000369	Edinburgh, City of	856	1010	1.180	18.0
S01001888	S02000351	Edinburgh, City of	922	822	0.892	-10.8
S01001889	S02000346	Edinburgh, City of	568	674	1.187	18.7
S01001890	S02000350	Edinburgh, City of	941	1062	1.128	12.8

Appendix Table 2 Comparison of 2010 Modelled Estimates (Scaled) and SAPE 2010 Estimates

DZ code	IZ code	Local Authority	Total SAPE population	Scaled DZ Populations, Data-integrated Estimates	Ratio, Data-integrated to SAPE Populations	Percent Difference
S01001891	S02000349	Edinburgh, City of	754	797	1.057	5.7
S01001892	S02000350	Edinburgh, City of	937	1084	1.156	15.6
S01001893	S02000350	Edinburgh, City of	928	1032	1.112	11.2
S01001894	S02000348	Edinburgh, City of	757	877	1.159	15.9
S01001895	S02000349	Edinburgh, City of	842	903	1.072	7.2
S01001896	S02000347	Edinburgh, City of	838	856	1.022	2.2
S01001897	S02000348	Edinburgh, City of	838	989	1.181	18.1
S01001898	S02000350	Edinburgh, City of	675	684	1.014	1.4
S01001899	S02000353	Edinburgh, City of	750	830	1.106	10.6
S01001900	S02000356	Edinburgh, City of	757	780	1.030	3.0
S01001901	S02000352	Edinburgh, City of	906	973	1.074	7.4
S01001902	S02000357	Edinburgh, City of	924	978	1.058	5.8
S01001903	S02000349	Edinburgh, City of	585	686	1.173	17.3
S01001904	S02000356	Edinburgh, City of	567	619	1.092	9.2
S01001905	S02000352	Edinburgh, City of	901	1006	1.117	11.7
S01001906	S02000354	Edinburgh, City of	632	940	1.487	48.7
S01001907	S02000349	Edinburgh, City of	784	964	1.230	23.0
S01001908	S02000355	Edinburgh, City of	960	1171	1.219	21.9
S01001909	S02000348	Edinburgh, City of	679	691	1.018	1.8
S01001910	S02000353	Edinburgh, City of	839	832	0.991	-0.9
S01001911	S02000352	Edinburgh, City of	803	883	1.099	9.9
S01001912	S02000353	Edinburgh, City of	803	799	0.995	-0.5
S01001913	S02000351	Edinburgh, City of	956	908	0.950	-5.0
S01001914	S02000357	Edinburgh, City of	612	639	1.045	4.5
S01001915	S02000351	Edinburgh, City of	941	800	0.850	-15.0
S01001916	S02000352	Edinburgh, City of	917	997	1.087	8.7
S01001917	S02000357	Edinburgh, City of	755	813	1.076	7.6
S01001918	S02000352	Edinburgh, City of	963	934	0.970	-3.0
S01001919	S02000353	Edinburgh, City of	847	842	0.994	-0.6
S01001920	S02000355	Edinburgh, City of	835	826	0.990	-1.0
S01001921	S02000356	Edinburgh, City of	585	624	1.067	6.7
S01001922	S02000369	Edinburgh, City of	761	893	1.174	17.4
S01001923	S02000358	Edinburgh, City of	761	667	0.876	-12.4
S01001924	S02000355	Edinburgh, City of	768	770	1.003	0.3
S01001925	S02000355	Edinburgh, City of	794	837	1.054	5.4
S01001926	S02000358	Edinburgh, City of	760	755	0.994	-0.6
S01001927	S02000361	Edinburgh, City of	959	951	0.992	-0.8
S01001928	S02000360	Edinburgh, City of	1055	731	0.693	-30.7
S01001929	S02000351	Edinburgh, City of	1775	1147	0.646	-35.4
S01001930	S02000357	Edinburgh, City of	774	881	1.138	13.8
S01001931	S02000358	Edinburgh, City of	715	776	1.086	8.6
S01001932	S02000356	Edinburgh, City of	1500	1112	0.741	-25.9
S01001933	S02000351	Edinburgh, City of	928	830	0.894	-10.6
S01001934	S02000359	Edinburgh, City of	1342	1476	1.100	10.0
S01001935	S02000362	Edinburgh, City of	824	935	1.135	13.5
S01001936	S02000355	Edinburgh, City of	1257	1145	0.911	-8.9
S01001937	S02000359	Edinburgh, City of	873	989	1.132	13.2
S01001938	S02000357	Edinburgh, City of	715	666	0.931	-6.9
S01001939	S02000357	Edinburgh, City of	690	636	0.921	-7.9
S01001940	S02000355	Edinburgh, City of	786	873	1.110	11.0
S01001941	S02000355	Edinburgh, City of	1207	1181	0.978	-2.2
S01001942	S02000357	Edinburgh, City of	665	648	0.975	-2.5
S01001943	S02000358	Edinburgh, City of	691	672	0.972	-2.8
S01001944	S02000357	Edinburgh, City of	679	717	1.056	5.6
S01001945	S02000361	Edinburgh, City of	785	748	0.953	-4.7
S01001946	S02000358	Edinburgh, City of	848	845	0.997	-0.3
S01001947	S02000360	Edinburgh, City of	920	930	1.010	1.0
S01001948	S02000362	Edinburgh, City of	862	943	1.094	9.4
S01001949	S02000367	Edinburgh, City of	784	893	1.139	13.9
S01001950	S02000359	Edinburgh, City of	931	911	0.979	-2.1
S01001951	S02000364	Edinburgh, City of	936	884	0.944	-5.6
S01001952	S02000361	Edinburgh, City of	723	847	1.171	17.1
S01001953	S02000360	Edinburgh, City of	944	834	0.883	-11.7
S01001954	S02000363	Edinburgh, City of	463	562	1.213	21.3
S01001955	S02000367	Edinburgh, City of	970	1315	1.355	35.5
S01001956	S02000362	Edinburgh, City of	826	800	0.969	-3.1
S01001957	S02000354	Edinburgh, City of	499	687	1.376	37.6
S01001958	S02000364	Edinburgh, City of	893	984	1.102	10.2
S01001959	S02000369	Edinburgh, City of	646	681	1.055	5.5
S01001960	S02000370	Edinburgh, City of	934	708	0.758	-24.2
S01001961	S02000365	Edinburgh, City of	1030	862	0.837	-16.3
S01001962	S02000368	Edinburgh, City of	832	948	1.140	14.0
S01001963	S02000359	Edinburgh, City of	891	979	1.098	9.8
S01001964	S02000363	Edinburgh, City of	733	881	1.202	20.2
S01001965	S02000367	Edinburgh, City of	776	930	1.199	19.9
S01001966	S02000354	Edinburgh, City of	1402	1731	1.234	23.4
S01001967	S02000366	Edinburgh, City of	635	823	1.296	29.6
S01001968	S02000365	Edinburgh, City of	956	659	0.689	-31.1
S01001969	S02000359	Edinburgh, City of	670	799	1.192	19.2
S01001970	S02000361	Edinburgh, City of	750	645	0.860	-14.0
S01001971	S02000367	Edinburgh, City of	784	879	1.121	12.1
S01001972	S02000365	Edinburgh, City of	778	583	0.749	-25.1
S01001973	S02000366	Edinburgh, City of	597	690	1.155	15.5
S01001974	S02000360	Edinburgh, City of	844	846	1.002	0.2
S01001975	S02000361	Edinburgh, City of	846	918	1.085	8.5
S01001976	S02000364	Edinburgh, City of	768	937	1.220	22.0
S01001977	S02000367	Edinburgh, City of	896	1006	1.123	12.3
S01001978	S02000362	Edinburgh, City of	1252	1371	1.095	9.5
S01001979	S02000360	Edinburgh, City of	784	726	0.926	-7.4
S01001980	S02000365	Edinburgh, City of	862	709	0.823	-17.7

Appendix Table 2 Comparison of 2010 Modelled Estimates (Scaled) and SAPE 2010 Estimates

DZ code	IZ code	Local Authority	Total SAPE population	Scaled DZ Populations, Data-integrated Estimates	Ratio, Data-integrated to SAPE Populations	Percent Difference
S01001981	S02000361	Edinburgh, City of	900	1056	1.174	17.4
S01001982	S02000354	Edinburgh, City of	379	366	0.967	-3.3
S01001983	S02000361	Edinburgh, City of	741	792	1.069	6.9
S01001984	S02000373	Edinburgh, City of	873	719	0.824	-17.6
S01001985	S02000366	Edinburgh, City of	742	860	1.159	15.9
S01001986	S02000365	Edinburgh, City of	825	529	0.641	-35.9
S01001987	S02000371	Edinburgh, City of	868	540	0.622	-37.8
S01001988	S02000366	Edinburgh, City of	741	872	1.177	17.7
S01001989	S02000364	Edinburgh, City of	929	974	1.048	4.8
S01001990	S02000371	Edinburgh, City of	1010	714	0.707	-29.3
S01001991	S02000372	Edinburgh, City of	746	813	1.090	9.0
S01001992	S02000370	Edinburgh, City of	1088	812	0.746	-25.4
S01001993	S02000360	Edinburgh, City of	763	747	0.979	-2.1
S01001994	S02000365	Edinburgh, City of	1056	949	0.898	-10.2
S01001995	S02000363	Edinburgh, City of	689	785	1.139	13.9
S01001996	S02000376	Edinburgh, City of	942	774	0.821	-17.9
S01001997	S02000373	Edinburgh, City of	859	743	0.865	-13.5
S01001998	S02000372	Edinburgh, City of	724	800	1.104	10.4
S01001999	S02000371	Edinburgh, City of	805	522	0.649	-35.1
S01002000	S02000368	Edinburgh, City of	737	856	1.161	16.1
S01002001	S02000377	Edinburgh, City of	833	710	0.852	-14.8
S01002002	S02000374	Edinburgh, City of	935	633	0.677	-32.3
S01002003	S02000368	Edinburgh, City of	859	888	1.034	3.4
S01002004	S02000375	Edinburgh, City of	797	685	0.859	-14.1
S01002005	S02000367	Edinburgh, City of	807	898	1.113	11.3
S01002006	S02000368	Edinburgh, City of	969	975	1.006	0.6
S01002007	S02000373	Edinburgh, City of	1246	958	0.769	-23.1
S01002008	S02000376	Edinburgh, City of	918	720	0.785	-21.5
S01002009	S02000374	Edinburgh, City of	871	677	0.777	-22.3
S01002010	S02000371	Edinburgh, City of	586	385	0.657	-34.3
S01002011	S02000363	Edinburgh, City of	1089	1157	1.062	6.2
S01002012	S02000375	Edinburgh, City of	935	775	0.829	-17.1
S01002013	S02000374	Edinburgh, City of	718	635	0.885	-11.5
S01002014	S02000374	Edinburgh, City of	811	686	0.846	-15.4
S01002015	S02000363	Edinburgh, City of	886	975	1.100	10.0
S01002016	S02000375	Edinburgh, City of	718	514	0.716	-28.4
S01002017	S02000378	Edinburgh, City of	1078	1369	1.270	27.0
S01002018	S02000366	Edinburgh, City of	732	866	1.183	18.3
S01002019	S02000371	Edinburgh, City of	947	576	0.608	-39.2
S01002020	S02000374	Edinburgh, City of	516	399	0.774	-22.6
S01002021	S02000367	Edinburgh, City of	1027	1096	1.067	6.7
S01002022	S02000391	Edinburgh, City of	976	1076	1.103	10.3
S01002023	S02000376	Edinburgh, City of	810	646	0.797	-20.3
S01002024	S02000376	Edinburgh, City of	767	643	0.839	-16.1
S01002025	S02000375	Edinburgh, City of	951	754	0.793	-20.7
S01002026	S02000372	Edinburgh, City of	714	775	1.086	8.6
S01002027	S02000379	Edinburgh, City of	1069	841	0.786	-21.4
S01002028	S02000370	Edinburgh, City of	2574	1666	0.647	-35.3
S01002029	S02000371	Edinburgh, City of	776	554	0.714	-28.6
S01002030	S02000375	Edinburgh, City of	865	693	0.801	-19.9
S01002031	S02000373	Edinburgh, City of	774	620	0.801	-19.9
S01002032	S02000376	Edinburgh, City of	920	647	0.703	-29.7
S01002033	S02000377	Edinburgh, City of	946	733	0.775	-22.5
S01002034	S02000374	Edinburgh, City of	1254	806	0.642	-35.8
S01002035	S02000372	Edinburgh, City of	684	783	1.145	14.5
S01002036	S02000373	Edinburgh, City of	965	819	0.849	-15.1
S01002037	S02000374	Edinburgh, City of	710	560	0.788	-21.2
S01002038	S02000371	Edinburgh, City of	783	539	0.689	-31.1
S01002039	S02000382	Edinburgh, City of	580	700	1.207	20.7
S01002040	S02000375	Edinburgh, City of	759	523	0.688	-31.2
S01002041	S02000376	Edinburgh, City of	1009	801	0.794	-20.6
S01002042	S02000383	Edinburgh, City of	912	1079	1.183	18.3
S01002043	S02000380	Edinburgh, City of	708	727	1.027	2.7
S01002044	S02000378	Edinburgh, City of	701	838	1.196	19.6
S01002045	S02000363	Edinburgh, City of	1072	1088	1.015	1.5
S01002046	S02000381	Edinburgh, City of	622	527	0.847	-15.3
S01002047	S02000376	Edinburgh, City of	856	676	0.790	-21.0
S01002048	S02000379	Edinburgh, City of	895	675	0.754	-24.6
S01002049	S02000370	Edinburgh, City of	1143	788	0.689	-31.1
S01002050	S02000384	Edinburgh, City of	764	751	0.983	-1.7
S01002051	S02000378	Edinburgh, City of	784	902	1.151	15.1
S01002052	S02000377	Edinburgh, City of	963	727	0.755	-24.5
S01002053	S02000379	Edinburgh, City of	1040	743	0.714	-28.6
S01002054	S02000370	Edinburgh, City of	778	529	0.681	-31.9
S01002055	S02000386	Edinburgh, City of	962	1007	1.046	4.6
S01002056	S02000380	Edinburgh, City of	917	921	1.004	0.4
S01002057	S02000383	Edinburgh, City of	827	1000	1.210	21.0
S01002058	S02000381	Edinburgh, City of	928	671	0.723	-27.7
S01002059	S02000381	Edinburgh, City of	801	590	0.737	-26.3
S01002060	S02000379	Edinburgh, City of	769	548	0.712	-28.8
S01002061	S02000385	Edinburgh, City of	850	596	0.701	-29.9
S01002062	S02000378	Edinburgh, City of	606	691	1.139	13.9
S01002063	S02000385	Edinburgh, City of	1229	1068	0.869	-13.1
S01002064	S02000377	Edinburgh, City of	1226	994	0.811	-18.9
S01002065	S02000379	Edinburgh, City of	864	719	0.832	-16.8
S01002066	S02000379	Edinburgh, City of	1036	691	0.667	-33.3
S01002067	S02000383	Edinburgh, City of	762	995	1.306	30.6
S01002068	S02000381	Edinburgh, City of	1126	805	0.715	-28.5
S01002069	S02000380	Edinburgh, City of	609	642	1.054	5.4
S01002070	S02000387	Edinburgh, City of	661	538	0.814	-18.6

Appendix Table 2 Comparison of 2010 Modelled Estimates (Scaled) and SAPE 2010 Estimates

DZ code	IZ code	Local Authority	Total SAPE population	Scaled DZ Populations, Data-integrated Estimates	Ratio, Data-integrated to SAPE Populations	Percent Difference
S01002071	S02000379	Edinburgh, City of	725	490	0.676	-32.4
S01002072	S02000380	Edinburgh, City of	1169	1196	1.023	2.3
S01002073	S02000381	Edinburgh, City of	812	546	0.672	-32.8
S01002074	S02000384	Edinburgh, City of	646	662	1.025	2.5
S01002075	S02000380	Edinburgh, City of	929	884	0.952	-4.8
S01002076	S02000385	Edinburgh, City of	953	708	0.743	-25.7
S01002077	S02000388	Edinburgh, City of	824	882	1.070	7.0
S01002078	S02000369	Edinburgh, City of	1028	1159	1.127	12.7
S01002079	S02000381	Edinburgh, City of	977	704	0.721	-27.9
S01002080	S02000384	Edinburgh, City of	914	996	1.090	9.0
S01002081	S02000381	Edinburgh, City of	860	654	0.760	-24.0
S01002082	S02000389	Edinburgh, City of	933	881	0.945	-5.5
S01002083	S02000378	Edinburgh, City of	549	591	1.076	7.6
S01002084	S02000381	Edinburgh, City of	1048	680	0.648	-35.2
S01002085	S02000385	Edinburgh, City of	993	652	0.656	-34.4
S01002086	S02000387	Edinburgh, City of	685	642	0.938	-6.2
S01002087	S02000387	Edinburgh, City of	1022	882	0.863	-13.7
S01002088	S02000386	Edinburgh, City of	927	970	1.047	4.7
S01002089	S02000383	Edinburgh, City of	954	1176	1.233	23.3
S01002090	S02000386	Edinburgh, City of	1096	1135	1.035	3.5
S01002091	S02000385	Edinburgh, City of	1184	746	0.630	-37.0
S01002092	S02000383	Edinburgh, City of	904	1048	1.159	15.9
S01002093	S02000385	Edinburgh, City of	1035	769	0.743	-25.7
S01002094	S02000382	Edinburgh, City of	718	793	1.105	10.5
S01002095	S02000390	Edinburgh, City of	697	643	0.922	-7.8
S01002096	S02000388	Edinburgh, City of	1311	1423	1.086	8.6
S01002097	S02000384	Edinburgh, City of	823	754	0.916	-8.4
S01002098	S02000382	Edinburgh, City of	721	759	1.052	5.2
S01002099	S02000389	Edinburgh, City of	989	996	1.007	0.7
S01002100	S02000384	Edinburgh, City of	595	581	0.976	-2.4
S01002101	S02000387	Edinburgh, City of	1125	972	0.864	-13.6
S01002102	S02000392	Edinburgh, City of	674	698	1.036	3.6
S01002103	S02000388	Edinburgh, City of	651	688	1.057	5.7
S01002104	S02000387	Edinburgh, City of	1534	1436	0.936	-6.4
S01002105	S02000390	Edinburgh, City of	1039	1062	1.022	2.2
S01002106	S02000393	Edinburgh, City of	1140	1146	1.005	0.5
S01002107	S02000395	Edinburgh, City of	547	576	1.052	5.2
S01002108	S02000393	Edinburgh, City of	1022	1153	1.128	12.8
S01002109	S02000385	Edinburgh, City of	1147	817	0.713	-28.7
S01002110	S02000389	Edinburgh, City of	686	741	1.080	8.0
S01002111	S02000394	Edinburgh, City of	976	1113	1.141	14.1
S01002112	S02000386	Edinburgh, City of	1123	1219	1.085	8.5
S01002113	S02000388	Edinburgh, City of	686	859	1.252	25.2
S01002114	S02000383	Edinburgh, City of	642	821	1.278	27.8
S01002115	S02000389	Edinburgh, City of	1115	1145	1.027	2.7
S01002116	S02000396	Edinburgh, City of	862	1038	1.204	20.4
S01002117	S02000393	Edinburgh, City of	964	748	0.776	-22.4
S01002118	S02000393	Edinburgh, City of	1312	1181	0.900	-10.0
S01002119	S02000392	Edinburgh, City of	614	654	1.065	6.5
S01002120	S02000388	Edinburgh, City of	736	822	1.117	11.7
S01002121	S02000392	Edinburgh, City of	642	752	1.171	17.1
S01002122	S02000390	Edinburgh, City of	976	1015	1.040	4.0
S01002123	S02000394	Edinburgh, City of	1173	1078	0.919	-8.1
S01002124	S02000382	Edinburgh, City of	924	982	1.063	6.3
S01002125	S02000386	Edinburgh, City of	1092	1177	1.078	7.8
S01002126	S02000395	Edinburgh, City of	645	642	0.995	-0.5
S01002127	S02000396	Edinburgh, City of	711	859	1.209	20.9
S01002128	S02000389	Edinburgh, City of	1069	1005	0.940	-6.0
S01002129	S02000387	Edinburgh, City of	1029	800	0.778	-22.2
S01002130	S02000395	Edinburgh, City of	598	594	0.993	-0.7
S01002131	S02000393	Edinburgh, City of	941	858	0.911	-8.9
S01002132	S02000392	Edinburgh, City of	751	888	1.183	18.3
S01002133	S02000389	Edinburgh, City of	1149	1104	0.961	-3.9
S01002134	S02000388	Edinburgh, City of	617	659	1.069	6.9
S01002135	S02000397	Edinburgh, City of	840	895	1.065	6.5
S01002136	S02000389	Edinburgh, City of	913	857	0.939	-6.1
S01002137	S02000399	Edinburgh, City of	873	1029	1.179	17.9
S01002138	S02000399	Edinburgh, City of	732	875	1.195	19.5
S01002139	S02000382	Edinburgh, City of	713	759	1.064	6.4
S01002140	S02000400	Edinburgh, City of	855	919	1.075	7.5
S01002141	S02000396	Edinburgh, City of	740	855	1.155	15.5
S01002142	S02000394	Edinburgh, City of	1037	1138	1.098	9.8
S01002143	S02000395	Edinburgh, City of	722	708	0.981	-1.9
S01002144	S02000390	Edinburgh, City of	701	715	1.020	2.0
S01002145	S02000398	Edinburgh, City of	1220	992	0.813	-18.7
S01002146	S02000382	Edinburgh, City of	1013	1048	1.034	3.4
S01002147	S02000400	Edinburgh, City of	909	1088	1.197	19.7
S01002148	S02000390	Edinburgh, City of	919	912	0.993	-0.7
S01002149	S02000396	Edinburgh, City of	937	1133	1.210	21.0
S01002150	S02000382	Edinburgh, City of	693	791	1.141	14.1
S01002151	S02000401	Edinburgh, City of	1478	1268	0.858	-14.2
S01002152	S02000407	Edinburgh, City of	958	906	0.946	-5.4
S01002153	S02000406	Edinburgh, City of	535	491	0.917	-8.3
S01002154	S02000400	Edinburgh, City of	821	914	1.113	11.3
S01002155	S02000392	Edinburgh, City of	1002	1170	1.167	16.7
S01002156	S02000398	Edinburgh, City of	788	706	0.896	-10.4
S01002157	S02000404	Edinburgh, City of	808	714	0.884	-11.6
S01002158	S02000408	Edinburgh, City of	857	782	0.913	-8.7
S01002159	S02000402	Edinburgh, City of	740	645	0.872	-12.8
S01002160	S02000401	Edinburgh, City of	863	742	0.860	-14.0

Appendix Table 2 Comparison of 2010 Modelled Estimates (Scaled) and SAPE 2010 Estimates

DZ code	IZ code	Local Authority	Total SAPE population	Scaled DZ Populations, Data-integrated Estimates	Ratio, Data-integrated to SAPE Populations	Percent Difference
S01002161	S02000393	Edinburgh, City of	833	890	1.068	6.8
S01002162	S02000399	Edinburgh, City of	1006	1166	1.159	15.9
S01002163	S02000401	Edinburgh, City of	1157	1005	0.868	-13.2
S01002164	S02000391	Edinburgh, City of	785	919	1.170	17.0
S01002165	S02000399	Edinburgh, City of	871	1074	1.234	23.4
S01002166	S02000398	Edinburgh, City of	765	800	1.046	4.6
S01002167	S02000403	Edinburgh, City of	605	699	1.155	15.5
S01002168	S02000398	Edinburgh, City of	1055	969	0.919	-8.1
S01002169	S02000408	Edinburgh, City of	973	696	0.715	-28.5
S01002170	S02000400	Edinburgh, City of	874	943	1.079	7.9
S01002171	S02000401	Edinburgh, City of	632	566	0.896	-10.4
S01002172	S02000406	Edinburgh, City of	685	644	0.941	-5.9
S01002173	S02000397	Edinburgh, City of	991	973	0.982	-1.8
S01002174	S02000404	Edinburgh, City of	924	886	0.958	-4.2
S01002175	S02000401	Edinburgh, City of	1046	903	0.864	-13.6
S01002176	S02000391	Edinburgh, City of	764	870	1.139	13.9
S01002177	S02000408	Edinburgh, City of	952	746	0.784	-21.6
S01002178	S02000404	Edinburgh, City of	950	825	0.868	-13.2
S01002179	S02000406	Edinburgh, City of	652	637	0.977	-2.3
S01002180	S02000405	Edinburgh, City of	604	527	0.873	-12.7
S01002181	S02000396	Edinburgh, City of	770	856	1.112	11.2
S01002182	S02000405	Edinburgh, City of	766	676	0.882	-11.8
S01002183	S02000401	Edinburgh, City of	863	709	0.821	-17.9
S01002184	S02000407	Edinburgh, City of	777	858	1.104	10.4
S01002185	S02000403	Edinburgh, City of	928	989	1.066	6.6
S01002186	S02000402	Edinburgh, City of	838	646	0.771	-22.9
S01002187	S02000398	Edinburgh, City of	831	828	0.996	-0.4
S01002188	S02000407	Edinburgh, City of	806	830	1.030	3.0
S01002189	S02000402	Edinburgh, City of	682	629	0.922	-7.8
S01002190	S02000402	Edinburgh, City of	868	698	0.805	-19.5
S01002191	S02000403	Edinburgh, City of	835	935	1.119	11.9
S01002192	S02000400	Edinburgh, City of	819	990	1.209	20.9
S01002193	S02000397	Edinburgh, City of	858	968	1.128	12.8
S01002194	S02000400	Edinburgh, City of	788	933	1.184	18.4
S01002195	S02000404	Edinburgh, City of	1161	1028	0.886	-11.4
S01002196	S02000399	Edinburgh, City of	658	810	1.231	23.1
S01002197	S02000401	Edinburgh, City of	679	539	0.794	-20.6
S01002198	S02000402	Edinburgh, City of	936	685	0.732	-26.8
S01002199	S02000405	Edinburgh, City of	902	772	0.856	-14.4
S01002200	S02000397	Edinburgh, City of	1069	1055	0.987	-1.3
S01002201	S02000398	Edinburgh, City of	1056	1036	0.981	-1.9
S01002202	S02000405	Edinburgh, City of	919	809	0.881	-11.9
S01002203	S02000402	Edinburgh, City of	580	456	0.786	-21.4
S01002204	S02000410	Edinburgh, City of	656	760	1.159	15.9
S01002205	S02000404	Edinburgh, City of	785	683	0.871	-12.9
S01002206	S02000402	Edinburgh, City of	943	826	0.876	-12.4
S01002207	S02000399	Edinburgh, City of	917	988	1.077	7.7
S01002208	S02000405	Edinburgh, City of	756	592	0.784	-21.6
S01002209	S02000409	Edinburgh, City of	1055	850	0.805	-19.5
S01002210	S02000404	Edinburgh, City of	581	527	0.908	-9.2
S01002211	S02000410	Edinburgh, City of	626	716	1.143	14.3
S01002212	S02000403	Edinburgh, City of	1070	1126	1.052	5.2
S01002213	S02000391	Edinburgh, City of	797	920	1.155	15.5
S01002214	S02000404	Edinburgh, City of	902	776	0.860	-14.0
S01002215	S02000417	Edinburgh, City of	1102	1188	1.078	7.8
S01002216	S02000409	Edinburgh, City of	1497	1398	0.934	-6.6
S01002217	S02000409	Edinburgh, City of	1508	1225	0.812	-18.8
S01002218	S02000405	Edinburgh, City of	666	539	0.809	-19.1
S01002219	S02000397	Edinburgh, City of	720	753	1.046	4.6
S01002220	S02000413	Edinburgh, City of	729	947	1.299	29.9
S01002221	S02000409	Edinburgh, City of	1010	884	0.876	-12.4
S01002222	S02000397	Edinburgh, City of	871	915	1.050	5.0
S01002223	S02000407	Edinburgh, City of	631	770	1.220	22.0
S01002224	S02000413	Edinburgh, City of	875	1041	1.189	18.9
S01002225	S02000412	Edinburgh, City of	1138	989	0.869	-13.1
S01002226	S02000412	Edinburgh, City of	1114	976	0.876	-12.4
S01002227	S02000410	Edinburgh, City of	793	917	1.156	15.6
S01002228	S02000406	Edinburgh, City of	1014	931	0.918	-8.2
S01002229	S02000413	Edinburgh, City of	721	831	1.152	15.2
S01002230	S02000412	Edinburgh, City of	1071	920	0.859	-14.1
S01002231	S02000408	Edinburgh, City of	1369	856	0.625	-37.5
S01002232	S02000411	Edinburgh, City of	872	982	1.126	12.6
S01002233	S02000409	Edinburgh, City of	1138	1029	0.904	-9.6
S01002234	S02000409	Edinburgh, City of	887	701	0.791	-20.9
S01002235	S02000412	Edinburgh, City of	1136	933	0.822	-17.8
S01002236	S02000411	Edinburgh, City of	887	1035	1.167	16.7
S01002237	S02000414	Edinburgh, City of	1406	1170	0.832	-16.8
S01002238	S02000410	Edinburgh, City of	568	632	1.113	11.3
S01002239	S02000410	Edinburgh, City of	933	1048	1.123	12.3
S01002240	S02000418	Edinburgh, City of	991	982	0.991	-0.9
S01002241	S02000411	Edinburgh, City of	893	1001	1.121	12.1
S01002242	S02000417	Edinburgh, City of	881	963	1.093	9.3
S01002243	S02000418	Edinburgh, City of	861	835	0.970	-3.0
S01002244	S02000416	Edinburgh, City of	977	870	0.891	-10.9
S01002245	S02000412	Edinburgh, City of	2222	1896	0.853	-14.7
S01002246	S02000416	Edinburgh, City of	991	908	0.916	-8.4
S01002247	S02000411	Edinburgh, City of	864	905	1.047	4.7
S01002248	S02000415	Edinburgh, City of	1131	1082	0.956	-4.4
S01002249	S02000416	Edinburgh, City of	958	888	0.927	-7.3
S01002250	S02000414	Edinburgh, City of	948	777	0.820	-18.0

Appendix Table 2 Comparison of 2010 Modelled Estimates (Scaled) and SAPE 2010 Estimates

DZ code	IZ code	Local Authority	Total SAPE population	Scaled DZ Populations, Data-integrated Estimates	Ratio, Data-integrated to SAPE Populations	Percent Difference
S01002251	S02000391	Edinburgh, City of	934	1037	1.111	11.1
S01002252	S02000415	Edinburgh, City of	691	600	0.869	-13.1
S01002253	S02000411	Edinburgh, City of	973	1109	1.140	14.0
S01002254	S02000418	Edinburgh, City of	989	889	0.899	-10.1
S01002255	S02000412	Edinburgh, City of	1633	1486	0.910	-9.0
S01002256	S02000407	Edinburgh, City of	1042	1083	1.040	4.0
S01002257	S02000414	Edinburgh, City of	705	640	0.907	-9.3
S01002258	S02000416	Edinburgh, City of	898	748	0.833	-16.7
S01002259	S02000414	Edinburgh, City of	543	459	0.845	-15.5
S01002260	S02000421	Edinburgh, City of	898	990	1.103	10.3
S01002261	S02000414	Edinburgh, City of	1082	906	0.838	-16.2
S01002262	S02000417	Edinburgh, City of	796	854	1.072	7.2
S01002263	S02000413	Edinburgh, City of	755	907	1.201	20.1
S01002264	S02000414	Edinburgh, City of	817	744	0.910	-9.0
S01002265	S02000419	Edinburgh, City of	1557	1800	1.156	15.6
S01002266	S02000416	Edinburgh, City of	723	717	0.992	-0.8
S01002267	S02000422	Edinburgh, City of	1123	1154	1.027	2.7
S01002268	S02000417	Edinburgh, City of	708	809	1.143	14.3
S01002269	S02000415	Edinburgh, City of	895	900	1.006	0.6
S01002270	S02000420	Edinburgh, City of	1834	1730	0.944	-5.6
S01002271	S02000415	Edinburgh, City of	774	759	0.980	-2.0
S01002272	S02000424	Edinburgh, City of	649	640	0.986	-1.4
S01002273	S02000416	Edinburgh, City of	863	945	1.095	9.5
S01002274	S02000418	Edinburgh, City of	1297	1268	0.977	-2.3
S01002275	S02000419	Edinburgh, City of	1393	1569	1.126	12.6
S01002276	S02000421	Edinburgh, City of	895	969	1.083	8.3
S01002277	S02000422	Edinburgh, City of	783	928	1.186	18.6
S01002278	S02000422	Edinburgh, City of	1061	1207	1.138	13.8
S01002279	S02000422	Edinburgh, City of	1400	1513	1.080	8.0
S01002280	S02000423	Edinburgh, City of	836	866	1.036	3.6
S01002281	S02000419	Edinburgh, City of	702	782	1.114	11.4
S01002282	S02000419	Edinburgh, City of	424	432	1.020	2.0
S01002283	S02000425	Edinburgh, City of	755	725	0.960	-4.0
S01002284	S02000423	Edinburgh, City of	1763	2027	1.150	15.0
S01002285	S02000420	Edinburgh, City of	959	971	1.013	1.3
S01002286	S02000424	Edinburgh, City of	780	706	0.905	-9.5
S01002287	S02000425	Edinburgh, City of	709	711	1.003	0.3
S01002288	S02000426	Edinburgh, City of	1251	1231	0.984	-1.6
S01002289	S02000420	Edinburgh, City of	1066	1105	1.036	3.6
S01002290	S02000420	Edinburgh, City of	986	896	0.909	-9.1
S01002291	S02000419	Edinburgh, City of	785	816	1.040	4.0
S01002292	S02000418	Edinburgh, City of	1082	1104	1.020	2.0
S01002293	S02000423	Edinburgh, City of	791	912	1.153	15.3
S01002294	S02000424	Edinburgh, City of	667	636	0.953	-4.7
S01002295	S02000421	Edinburgh, City of	781	806	1.031	3.1
S01002296	S02000419	Edinburgh, City of	217	149	0.688	-31.2
S01002297	S02000423	Edinburgh, City of	918	992	1.080	8.0
S01002298	S02000424	Edinburgh, City of	737	742	1.007	0.7
S01002299	S02000417	Edinburgh, City of	756	938	1.240	24.0
S01002300	S02000425	Edinburgh, City of	796	832	1.045	4.5
S01002301	S02000422	Edinburgh, City of	1862	1917	1.029	2.9
S01002302	S02000422	Edinburgh, City of	850	1059	1.245	24.5
S01002303	S02000428	Edinburgh, City of	826	779	0.943	-5.7
S01002304	S02000426	Edinburgh, City of	1494	1561	1.045	4.5
S01002305	S02000427	Edinburgh, City of	836	872	1.043	4.3
S01002306	S02000427	Edinburgh, City of	627	681	1.086	8.6
S01002307	S02000426	Edinburgh, City of	1199	1082	0.903	-9.7
S01002308	S02000424	Edinburgh, City of	976	902	0.924	-7.6
S01002309	S02000428	Edinburgh, City of	706	688	0.975	-2.5
S01002310	S02000427	Edinburgh, City of	886	934	1.055	5.5
S01002311	S02000421	Edinburgh, City of	992	972	0.979	-2.1
S01002312	S02000428	Edinburgh, City of	662	706	1.067	6.7
S01002313	S02000424	Edinburgh, City of	691	700	1.013	1.3
S01002314	S02000425	Edinburgh, City of	862	911	1.057	5.7
S01002315	S02000423	Edinburgh, City of	575	634	1.102	10.2
S01002316	S02000425	Edinburgh, City of	772	776	1.005	0.5
S01002317	S02000426	Edinburgh, City of	2953	2777	0.940	-6.0
S01002318	S02000427	Edinburgh, City of	984	1071	1.088	8.8
S01002319	S02000428	Edinburgh, City of	1081	1094	1.012	1.2
S01002320	S02000424	Edinburgh, City of	611	549	0.899	-10.1
S01002321	S02000428	Edinburgh, City of	1013	1130	1.115	11.5
S01002322	S02000425	Edinburgh, City of	710	695	0.978	-2.2
S01002323	S02000427	Edinburgh, City of	745	743	0.998	-0.2
S01002324	S02000428	Edinburgh, City of	756	816	1.079	7.9
S01002325	S02000428	Edinburgh, City of	1329	1271	0.956	-4.4
S01002326	S02000427	Edinburgh, City of	947	933	0.986	-1.4
S01002327	S02000429	Edinburgh, City of	820	897	1.094	9.4
S01002328	S02000429	Edinburgh, City of	717	844	1.177	17.7
S01002329	S02000429	Edinburgh, City of	689	824	1.196	19.6
S01002330	S02000429	Edinburgh, City of	744	891	1.198	19.8
S01002331	S02000429	Edinburgh, City of	677	792	1.169	16.9
S01002332	S02000430	Edinburgh, City of	897	994	1.109	10.9
S01002333	S02000430	Edinburgh, City of	763	845	1.108	10.8
S01002334	S02000429	Edinburgh, City of	944	1067	1.131	13.1
S01002335	S02000429	Edinburgh, City of	921	1116	1.211	21.1
S01002336	S02000430	Edinburgh, City of	1021	1122	1.099	9.9
S01002337	S02000430	Edinburgh, City of	891	994	1.116	11.6
S01002338	S02000430	Edinburgh, City of	495	501	1.012	1.2
S01002339	S02000431	Eilean Siar	547	551	1.007	0.7
S01002340	S02000431	Eilean Siar	591	577	0.977	-2.3

Appendix Table 2 Comparison of 2010 Modelled Estimates (Scaled) and SAPE 2010 Estimates

DZ code	IZ code	Local Authority	Total SAPE population	Scaled DZ Populations, Data-integrated Estimates	Ratio, Data-integrated to SAPE Populations	Percent Difference
S01002341	S02000431	Eilean Siar	510	506	0.993	-0.7
S01002342	S02000431	Eilean Siar	646	570	0.882	-11.8
S01002343	S02000431	Eilean Siar	688	714	1.037	3.7
S01002344	S02000432	Eilean Siar	459	466	1.016	1.6
S01002345	S02000432	Eilean Siar	693	794	1.145	14.5
S01002346	S02000432	Eilean Siar	853	792	0.929	-7.1
S01002347	S02000432	Eilean Siar	703	661	0.940	-6.0
S01002348	S02000433	Eilean Siar	975	937	0.961	-3.9
S01002349	S02000433	Eilean Siar	906	933	1.030	3.0
S01002350	S02000434	Eilean Siar	858	913	1.065	6.5
S01002351	S02000434	Eilean Siar	623	698	1.121	12.1
S01002352	S02000434	Eilean Siar	791	825	1.043	4.3
S01002353	S02000435	Eilean Siar	733	763	1.041	4.1
S01002354	S02000435	Eilean Siar	828	811	0.979	-2.1
S01002355	S02000436	Eilean Siar	767	798	1.040	4.0
S01002356	S02000437	Eilean Siar	938	952	1.014	1.4
S01002357	S02000436	Eilean Siar	752	607	0.807	-19.3
S01002358	S02000439	Eilean Siar	684	655	0.957	-4.3
S01002359	S02000436	Eilean Siar	864	850	0.984	-1.6
S01002360	S02000437	Eilean Siar	647	632	0.977	-2.3
S01002361	S02000436	Eilean Siar	564	635	1.126	12.6
S01002362	S02000435	Eilean Siar	698	700	1.003	0.3
S01002363	S02000437	Eilean Siar	1047	1116	1.066	6.6
S01002364	S02000437	Eilean Siar	672	692	1.030	3.0
S01002365	S02000435	Eilean Siar	586	579	0.988	-1.2
S01002366	S02000438	Eilean Siar	745	751	1.008	0.8
S01002367	S02000438	Eilean Siar	964	966	1.003	0.3
S01002368	S02000438	Eilean Siar	906	828	0.914	-8.6
S01002369	S02000439	Eilean Siar	477	507	1.062	6.2
S01002370	S02000439	Eilean Siar	688	687	0.998	-0.2
S01002371	S02000438	Eilean Siar	689	644	0.935	-6.5
S01002372	S02000439	Eilean Siar	741	700	0.945	-5.5
S01002373	S02000439	Eilean Siar	611	647	1.059	5.9
S01002374	S02000439	Eilean Siar	746	731	0.980	-2.0
S01002375	S02000440	Falkirk	966	922	0.954	-4.6
S01002376	S02000440	Falkirk	860	896	1.042	4.2
S01002377	S02000440	Falkirk	755	792	1.049	4.9
S01002378	S02000440	Falkirk	576	549	0.953	-4.7
S01002379	S02000441	Falkirk	1026	1038	1.011	1.1
S01002380	S02000440	Falkirk	722	735	1.018	1.8
S01002381	S02000442	Falkirk	828	855	1.033	3.3
S01002382	S02000442	Falkirk	624	636	1.020	2.0
S01002383	S02000442	Falkirk	567	505	0.891	-10.9
S01002384	S02000442	Falkirk	548	532	0.971	-2.9
S01002385	S02000440	Falkirk	770	763	0.991	-0.9
S01002386	S02000441	Falkirk	990	924	0.934	-6.6
S01002387	S02000442	Falkirk	753	706	0.937	-6.3
S01002388	S02000441	Falkirk	764	738	0.966	-3.4
S01002389	S02000444	Falkirk	726	723	0.996	-0.4
S01002390	S02000442	Falkirk	1101	1054	0.957	-4.3
S01002391	S02000443	Falkirk	1396	1251	0.896	-10.4
S01002392	S02000444	Falkirk	1905	1782	0.936	-6.4
S01002393	S02000444	Falkirk	888	860	0.969	-3.1
S01002394	S02000445	Falkirk	725	714	0.985	-1.5
S01002395	S02000444	Falkirk	690	713	1.033	3.3
S01002396	S02000444	Falkirk	720	708	0.984	-1.6
S01002397	S02000444	Falkirk	1863	1051	0.564	-43.6
S01002398	S02000449	Falkirk	702	727	1.035	3.5
S01002399	S02000446	Falkirk	919	990	1.077	7.7
S01002400	S02000449	Falkirk	838	886	1.057	5.7
S01002401	S02000443	Falkirk	1110	1013	0.912	-8.8
S01002402	S02000446	Falkirk	714	865	1.212	21.2
S01002403	S02000446	Falkirk	727	741	1.019	1.9
S01002404	S02000447	Falkirk	996	979	0.983	-1.7
S01002405	S02000449	Falkirk	685	741	1.082	8.2
S01002406	S02000447	Falkirk	847	843	0.995	-0.5
S01002407	S02000446	Falkirk	720	752	1.045	4.5
S01002408	S02000447	Falkirk	832	777	0.934	-6.6
S01002409	S02000449	Falkirk	616	635	1.031	3.1
S01002410	S02000443	Falkirk	521	476	0.914	-8.6
S01002411	S02000448	Falkirk	2509	2422	0.965	-3.5
S01002412	S02000445	Falkirk	918	922	1.005	0.5
S01002413	S02000447	Falkirk	667	650	0.975	-2.5
S01002414	S02000450	Falkirk	588	658	1.119	11.9
S01002415	S02000445	Falkirk	731	751	1.027	2.7
S01002416	S02000449	Falkirk	615	586	0.952	-4.8
S01002417	S02000449	Falkirk	666	657	0.987	-1.3
S01002418	S02000450	Falkirk	842	923	1.096	9.6
S01002419	S02000443	Falkirk	548	512	0.935	-6.5
S01002420	S02000445	Falkirk	652	644	0.988	-1.2
S01002421	S02000451	Falkirk	832	786	0.945	-5.5
S01002422	S02000453	Falkirk	567	582	1.026	2.6
S01002423	S02000452	Falkirk	777	682	0.877	-12.3
S01002424	S02000453	Falkirk	910	889	0.977	-2.3
S01002425	S02000448	Falkirk	873	874	1.001	0.1
S01002426	S02000452	Falkirk	676	564	0.835	-16.5
S01002427	S02000450	Falkirk	766	781	1.020	2.0
S01002428	S02000445	Falkirk	574	524	0.914	-8.6
S01002429	S02000452	Falkirk	728	866	1.190	19.0
S01002430	S02000453	Falkirk	648	632	0.975	-2.5

Appendix Table 2 Comparison of 2010 Modelled Estimates (Scaled) and SAPE 2010 Estimates

DZ code	IZ code	Local Authority	Total SAPE population	Scaled DZ Populations, Data-integrated Estimates	Ratio, Data-integrated to SAPE Populations	Percent Difference
S01002431	S02000448	Falkirk	895	810	0.904	-9.6
S01002432	S02000454	Falkirk	1447	1411	0.975	-2.5
S01002433	S02000453	Falkirk	532	541	1.017	1.7
S01002434	S02000450	Falkirk	812	933	1.149	14.9
S01002435	S02000455	Falkirk	668	723	1.082	8.2
S01002436	S02000455	Falkirk	739	726	0.982	-1.8
S01002437	S02000452	Falkirk	776	712	0.917	-8.3
S01002438	S02000455	Falkirk	741	776	1.048	4.8
S01002439	S02000456	Falkirk	730	767	1.051	5.1
S01002440	S02000456	Falkirk	834	844	1.012	1.2
S01002441	S02000455	Falkirk	617	641	1.038	3.8
S01002442	S02000452	Falkirk	568	472	0.831	-16.9
S01002443	S02000463	Falkirk	639	660	1.032	3.2
S01002444	S02000459	Falkirk	519	630	1.213	21.3
S01002445	S02000462	Falkirk	835	869	1.041	4.1
S01002446	S02000453	Falkirk	945	931	0.985	-1.5
S01002447	S02000462	Falkirk	720	757	1.051	5.1
S01002448	S02000458	Falkirk	544	574	1.055	5.5
S01002449	S02000461	Falkirk	685	664	0.969	-3.1
S01002450	S02000459	Falkirk	739	787	1.065	6.5
S01002451	S02000451	Falkirk	1040	1033	0.994	-0.6
S01002452	S02000463	Falkirk	525	515	0.981	-1.9
S01002453	S02000457	Falkirk	705	645	0.915	-8.5
S01002454	S02000456	Falkirk	736	749	1.017	1.7
S01002455	S02000457	Falkirk	608	556	0.915	-8.5
S01002456	S02000465	Falkirk	961	1055	1.097	9.7
S01002457	S02000458	Falkirk	722	726	1.006	0.6
S01002458	S02000462	Falkirk	888	889	1.002	0.2
S01002459	S02000460	Falkirk	586	610	1.041	4.1
S01002460	S02000458	Falkirk	764	774	1.013	1.3
S01002461	S02000457	Falkirk	497	478	0.962	-3.8
S01002462	S02000460	Falkirk	691	766	1.108	10.8
S01002463	S02000456	Falkirk	802	934	1.164	16.4
S01002464	S02000463	Falkirk	560	553	0.987	-1.3
S01002465	S02000448	Falkirk	753	630	0.837	-16.3
S01002466	S02000451	Falkirk	944	940	0.996	-0.4
S01002467	S02000459	Falkirk	477	538	1.127	12.7
S01002468	S02000459	Falkirk	583	689	1.181	18.1
S01002469	S02000457	Falkirk	620	611	0.986	-1.4
S01002470	S02000465	Falkirk	943	929	0.985	-1.5
S01002471	S02000463	Falkirk	552	577	1.045	4.5
S01002472	S02000464	Falkirk	561	591	1.054	5.4
S01002473	S02000464	Falkirk	951	977	1.027	2.7
S01002474	S02000460	Falkirk	704	609	0.865	-13.5
S01002475	S02000463	Falkirk	478	496	1.037	3.7
S01002476	S02000460	Falkirk	829	927	1.118	11.8
S01002477	S02000451	Falkirk	810	796	0.983	-1.7
S01002478	S02000461	Falkirk	869	893	1.028	2.8
S01002479	S02000458	Falkirk	744	674	0.906	-9.4
S01002480	S02000463	Falkirk	542	542	1.000	0.0
S01002481	S02000465	Falkirk	948	1001	1.056	5.6
S01002482	S02000464	Falkirk	960	999	1.040	4.0
S01002483	S02000456	Falkirk	640	706	1.102	10.2
S01002484	S02000457	Falkirk	809	750	0.927	-7.3
S01002485	S02000451	Falkirk	785	822	1.047	4.7
S01002486	S02000454	Falkirk	575	558	0.970	-3.0
S01002487	S02000462	Falkirk	482	531	1.102	10.2
S01002488	S02000459	Falkirk	559	697	1.246	24.6
S01002489	S02000462	Falkirk	663	556	0.839	-16.1
S01002490	S02000464	Falkirk	572	585	1.022	2.2
S01002491	S02000466	Falkirk	503	544	1.082	8.2
S01002492	S02000454	Falkirk	919	938	1.020	2.0
S01002493	S02000467	Falkirk	875	804	0.918	-8.2
S01002494	S02000461	Falkirk	624	607	0.973	-2.7
S01002495	S02000463	Falkirk	559	593	1.062	6.2
S01002496	S02000462	Falkirk	1051	1142	1.086	8.6
S01002497	S02000460	Falkirk	909	922	1.014	1.4
S01002498	S02000461	Falkirk	627	627	1.000	0.0
S01002499	S02000463	Falkirk	828	862	1.041	4.1
S01002500	S02000467	Falkirk	622	532	0.855	-14.5
S01002501	S02000466	Falkirk	445	546	1.227	22.7
S01002502	S02000466	Falkirk	767	939	1.224	22.4
S01002503	S02000466	Falkirk	587	649	1.106	10.6
S01002504	S02000465	Falkirk	1229	1292	1.051	5.1
S01002505	S02000454	Falkirk	776	763	0.984	-1.6
S01002506	S02000469	Falkirk	799	905	1.132	13.2
S01002507	S02000468	Falkirk	603	604	1.002	0.2
S01002508	S02000464	Falkirk	850	816	0.960	-4.0
S01002509	S02000454	Falkirk	1031	1058	1.026	2.6
S01002510	S02000468	Falkirk	997	1039	1.042	4.2
S01002511	S02000464	Falkirk	506	491	0.969	-3.1
S01002512	S02000466	Falkirk	625	657	1.051	5.1
S01002513	S02000467	Falkirk	1572	1400	0.890	-11.0
S01002514	S02000470	Falkirk	575	528	0.918	-8.2
S01002515	S02000468	Falkirk	564	632	1.120	12.0
S01002516	S02000471	Falkirk	717	715	0.997	-0.3
S01002517	S02000469	Falkirk	550	612	1.112	11.2
S01002518	S02000472	Falkirk	1052	1031	0.980	-2.0
S01002519	S02000470	Falkirk	758	855	1.128	12.8
S01002520	S02000470	Falkirk	673	699	1.038	3.8

Appendix Table 2 Comparison of 2010 Modelled Estimates (Scaled) and SAPE 2010 Estimates

DZ code	IZ code	Local Authority	Total SAPE population	Scaled DZ Populations, Data-integrated Estimates	Ratio, Data-integrated to SAPE Populations	Percent Difference
S01002521	S02000468	Falkirk	581	645	1.110	11.0
S01002522	S02000469	Falkirk	717	781	1.090	9.0
S01002523	S02000471	Falkirk	690	699	1.013	1.3
S01002524	S02000468	Falkirk	571	578	1.012	1.2
S01002525	S02000469	Falkirk	694	679	0.978	-2.2
S01002526	S02000471	Falkirk	563	560	0.994	-0.6
S01002527	S02000467	Falkirk	774	718	0.928	-7.2
S01002528	S02000473	Falkirk	821	826	1.006	0.6
S01002529	S02000470	Falkirk	1112	1190	1.071	7.1
S01002530	S02000469	Falkirk	711	741	1.042	4.2
S01002531	S02000480	Falkirk	868	810	0.933	-6.7
S01002532	S02000469	Falkirk	683	738	1.080	8.0
S01002533	S02000475	Falkirk	772	924	1.196	19.6
S01002534	S02000475	Falkirk	950	1008	1.061	6.1
S01002535	S02000473	Falkirk	918	925	1.008	0.8
S01002536	S02000470	Falkirk	633	694	1.096	9.6
S01002537	S02000473	Falkirk	569	626	1.100	10.0
S01002538	S02000474	Falkirk	900	854	0.949	-5.1
S01002539	S02000475	Falkirk	764	793	1.039	3.9
S01002540	S02000473	Falkirk	572	568	0.993	-0.7
S01002541	S02000471	Falkirk	1769	1733	0.980	-2.0
S01002542	S02000474	Falkirk	664	629	0.948	-5.2
S01002543	S02000479	Falkirk	550	582	1.059	5.9
S01002544	S02000476	Falkirk	793	796	1.004	0.4
S01002545	S02000473	Falkirk	772	780	1.010	1.0
S01002546	S02000472	Falkirk	741	763	1.030	3.0
S01002547	S02000474	Falkirk	901	832	0.924	-7.6
S01002548	S02000477	Falkirk	1043	1027	0.985	-1.5
S01002549	S02000472	Falkirk	533	509	0.955	-4.5
S01002550	S02000474	Falkirk	479	502	1.049	4.9
S01002551	S02000472	Falkirk	548	500	0.913	-8.7
S01002552	S02000479	Falkirk	569	593	1.042	4.2
S01002553	S02000475	Falkirk	757	755	0.997	-0.3
S01002554	S02000476	Falkirk	653	638	0.977	-2.3
S01002555	S02000479	Falkirk	741	736	0.993	-0.7
S01002556	S02000476	Falkirk	696	683	0.981	-1.9
S01002557	S02000472	Falkirk	824	801	0.972	-2.8
S01002558	S02000476	Falkirk	488	494	1.012	1.2
S01002559	S02000478	Falkirk	633	586	0.926	-7.4
S01002560	S02000479	Falkirk	641	613	0.956	-4.4
S01002561	S02000477	Falkirk	709	699	0.986	-1.4
S01002562	S02000478	Falkirk	614	590	0.960	-4.0
S01002563	S02000477	Falkirk	939	993	1.058	5.8
S01002564	S02000478	Falkirk	585	554	0.946	-5.4
S01002565	S02000478	Falkirk	872	817	0.937	-6.3
S01002566	S02000478	Falkirk	701	696	0.993	-0.7
S01002567	S02000477	Falkirk	2071	1805	0.872	-12.8
S01002568	S02000479	Falkirk	758	785	1.035	3.5
S01002569	S02000480	Falkirk	1413	1461	1.034	3.4
S01002570	S02000480	Falkirk	636	643	1.011	1.1
S01002571	S02000480	Falkirk	631	619	0.980	-2.0
S01002572	S02000481	Fife	584	590	1.010	1.0
S01002573	S02000481	Fife	543	545	1.003	0.3
S01002574	S02000481	Fife	816	815	0.999	-0.1
S01002575	S02000482	Fife	998	948	0.949	-5.1
S01002576	S02000484	Fife	732	782	1.068	6.8
S01002577	S02000483	Fife	903	904	1.001	0.1
S01002578	S02000484	Fife	783	808	1.032	3.2
S01002579	S02000484	Fife	872	914	1.048	4.8
S01002580	S02000483	Fife	744	797	1.071	7.1
S01002581	S02000485	Fife	896	763	0.851	-14.9
S01002582	S02000481	Fife	680	701	1.031	3.1
S01002583	S02000482	Fife	985	920	0.934	-6.6
S01002584	S02000482	Fife	1471	1453	0.988	-1.2
S01002585	S02000483	Fife	860	854	0.992	-0.8
S01002586	S02000485	Fife	556	541	0.973	-2.7
S01002587	S02000484	Fife	672	763	1.135	13.5
S01002588	S02000484	Fife	703	763	1.086	8.6
S01002589	S02000491	Fife	822	760	0.925	-7.5
S01002590	S02000484	Fife	731	735	1.005	0.5
S01002591	S02000486	Fife	580	625	1.078	7.8
S01002592	S02000486	Fife	870	963	1.107	10.7
S01002593	S02000486	Fife	750	861	1.147	14.7
S01002594	S02000485	Fife	700	674	0.962	-3.8
S01002595	S02000482	Fife	609	658	1.081	8.1
S01002596	S02000487	Fife	678	695	1.025	2.5
S01002597	S02000486	Fife	515	594	1.154	15.4
S01002598	S02000481	Fife	920	963	1.046	4.6
S01002599	S02000488	Fife	527	560	1.063	6.3
S01002600	S02000485	Fife	1061	953	0.899	-10.1
S01002601	S02000488	Fife	642	675	1.051	5.1
S01002602	S02000487	Fife	515	513	0.997	-0.3
S01002603	S02000486	Fife	661	787	1.191	19.1
S01002604	S02000487	Fife	977	950	0.972	-2.8
S01002605	S02000488	Fife	586	620	1.058	5.8
S01002606	S02000488	Fife	552	641	1.161	16.1
S01002607	S02000489	Fife	782	814	1.041	4.1
S01002608	S02000487	Fife	579	601	1.038	3.8
S01002609	S02000489	Fife	709	796	1.122	12.2
S01002610	S02000488	Fife	887	873	0.985	-1.5

Appendix Table 2 Comparison of 2010 Modelled Estimates (Scaled) and SAPE 2010 Estimates

DZ code	IZ code	Local Authority	Total SAPE population	Scaled DZ Populations, Data-integrated Estimates	Ratio, Data-integrated to SAPE Populations	Percent Difference
S01002611	S02000489	Fife	841	965	1.148	14.8
S01002612	S02000491	Fife	748	711	0.950	-5.0
S01002613	S02000508	Fife	883	838	0.949	-5.1
S01002614	S02000508	Fife	963	936	0.972	-2.8
S01002615	S02000490	Fife	515	515	0.999	-0.1
S01002616	S02000492	Fife	607	602	0.992	-0.8
S01002617	S02000501	Fife	864	992	1.148	14.8
S01002618	S02000500	Fife	818	912	1.115	11.5
S01002619	S02000492	Fife	762	729	0.956	-4.4
S01002620	S02000500	Fife	790	906	1.146	14.6
S01002621	S02000493	Fife	591	618	1.046	4.6
S01002622	S02000493	Fife	7624	6607	0.867	-13.3
S01002623	S02000493	Fife	1611	1484	0.921	-7.9
S01002624	S02000492	Fife	709	720	1.016	1.6
S01002625	S02000493	Fife	859	877	1.021	2.1
S01002626	S02000496	Fife	723	834	1.153	15.3
S01002627	S02000491	Fife	955	981	1.027	2.7
S01002628	S02000490	Fife	809	764	0.944	-5.6
S01002629	S02000492	Fife	895	810	0.905	-9.5
S01002630	S02000500	Fife	662	659	0.996	-0.4
S01002631	S02000490	Fife	690	727	1.053	5.3
S01002632	S02000494	Fife	583	582	0.998	-0.2
S01002633	S02000494	Fife	926	925	0.999	-0.1
S01002634	S02000507	Fife	797	780	0.979	-2.1
S01002635	S02000495	Fife	592	553	0.933	-6.7
S01002636	S02000495	Fife	578	587	1.015	1.5
S01002637	S02000494	Fife	737	740	1.004	0.4
S01002638	S02000497	Fife	904	772	0.854	-14.6
S01002639	S02000499	Fife	923	1114	1.207	20.7
S01002640	S02000495	Fife	688	687	0.998	-0.2
S01002641	S02000490	Fife	938	875	0.933	-6.7
S01002642	S02000496	Fife	612	597	0.976	-2.4
S01002643	S02000496	Fife	496	521	1.050	5.0
S01002644	S02000495	Fife	742	702	0.946	-5.4
S01002645	S02000494	Fife	605	583	0.963	-3.7
S01002646	S02000496	Fife	651	628	0.965	-3.5
S01002647	S02000501	Fife	854	955	1.118	11.8
S01002648	S02000498	Fife	1007	1072	1.065	6.5
S01002649	S02000497	Fife	607	686	1.130	13.0
S01002650	S02000491	Fife	685	635	0.927	-7.3
S01002651	S02000497	Fife	599	640	1.068	6.8
S01002652	S02000496	Fife	665	743	1.118	11.8
S01002653	S02000502	Fife	714	781	1.093	9.3
S01002654	S02000507	Fife	781	741	0.948	-5.2
S01002655	S02000497	Fife	664	804	1.211	21.1
S01002656	S02000497	Fife	728	860	1.181	18.1
S01002657	S02000507	Fife	741	760	1.025	2.5
S01002658	S02000499	Fife	1133	1314	1.160	16.0
S01002659	S02000491	Fife	913	867	0.950	-5.0
S01002660	S02000502	Fife	811	868	1.071	7.1
S01002661	S02000506	Fife	878	879	1.002	0.2
S01002662	S02000500	Fife	1295	1313	1.014	1.4
S01002663	S02000503	Fife	758	743	0.980	-2.0
S01002664	S02000503	Fife	873	810	0.928	-7.2
S01002665	S02000506	Fife	778	816	1.049	4.9
S01002666	S02000501	Fife	1371	1300	0.949	-5.1
S01002667	S02000502	Fife	626	658	1.051	5.1
S01002668	S02000501	Fife	499	515	1.031	3.1
S01002669	S02000504	Fife	991	1158	1.168	16.8
S01002670	S02000503	Fife	622	606	0.975	-2.5
S01002671	S02000499	Fife	1021	1107	1.084	8.4
S01002672	S02000502	Fife	666	719	1.079	7.9
S01002673	S02000504	Fife	504	631	1.252	25.2
S01002674	S02000506	Fife	713	757	1.062	6.2
S01002675	S02000503	Fife	884	859	0.972	-2.8
S01002676	S02000505	Fife	814	815	1.002	0.2
S01002677	S02000504	Fife	950	1093	1.150	15.0
S01002678	S02000509	Fife	1073	824	0.768	-23.2
S01002679	S02000504	Fife	922	1108	1.202	20.2
S01002680	S02000505	Fife	1035	1052	1.016	1.6
S01002681	S02000509	Fife	730	642	0.879	-12.1
S01002682	S02000498	Fife	565	594	1.051	5.1
S01002683	S02000506	Fife	632	658	1.040	4.0
S01002684	S02000505	Fife	762	753	0.988	-1.2
S01002685	S02000505	Fife	788	840	1.066	6.6
S01002686	S02000507	Fife	1597	1597	1.000	0.0
S01002687	S02000510	Fife	1066	1048	0.983	-1.7
S01002688	S02000510	Fife	576	612	1.062	6.2
S01002689	S02000510	Fife	828	784	0.947	-5.3
S01002690	S02000509	Fife	540	509	0.942	-5.8
S01002691	S02000509	Fife	1398	1327	0.949	-5.1
S01002692	S02000505	Fife	825	905	1.096	9.6
S01002693	S02000510	Fife	635	534	0.841	-15.9
S01002694	S02000511	Fife	699	762	1.090	9.0
S01002695	S02000508	Fife	641	628	0.979	-2.1
S01002696	S02000498	Fife	634	672	1.060	6.0
S01002697	S02000521	Fife	928	883	0.951	-4.9
S01002698	S02000498	Fife	781	753	0.964	-3.6
S01002699	S02000510	Fife	490	475	0.970	-3.0
S01002700	S02000511	Fife	862	894	1.037	3.7

Appendix Table 2 Comparison of 2010 Modelled Estimates (Scaled) and SAPE 2010 Estimates

DZ code	IZ code	Local Authority	Total SAPE population	Scaled DZ Populations, Data-integrated Estimates	Ratio, Data-integrated to SAPE Populations	Percent Difference
S01002701	S02000511	Fife	876	868	0.991	-0.9
S01002702	S02000511	Fife	586	580	0.990	-1.0
S01002703	S02000513	Fife	1236	1244	1.006	0.6
S01002704	S02000513	Fife	661	596	0.901	-9.9
S01002705	S02000508	Fife	647	706	1.090	9.0
S01002706	S02000512	Fife	987	975	0.988	-1.2
S01002707	S02000514	Fife	860	876	1.019	1.9
S01002708	S02000511	Fife	1003	985	0.982	-1.8
S01002709	S02000512	Fife	851	898	1.055	5.5
S01002710	S02000513	Fife	724	699	0.966	-3.4
S01002711	S02000514	Fife	844	849	1.005	0.5
S01002712	S02000513	Fife	764	743	0.973	-2.7
S01002713	S02000512	Fife	687	713	1.038	3.8
S01002714	S02000512	Fife	1009	984	0.976	-2.4
S01002715	S02000514	Fife	815	825	1.013	1.3
S01002716	S02000521	Fife	590	550	0.932	-6.8
S01002717	S02000516	Fife	816	875	1.073	7.3
S01002718	S02000515	Fife	887	903	1.018	1.8
S01002719	S02000515	Fife	747	766	1.026	2.6
S01002720	S02000517	Fife	735	701	0.954	-4.6
S01002721	S02000515	Fife	812	860	1.060	6.0
S01002722	S02000516	Fife	850	917	1.079	7.9
S01002723	S02000515	Fife	696	690	0.991	-0.9
S01002724	S02000518	Fife	780	888	1.139	13.9
S01002725	S02000519	Fife	915	928	1.014	1.4
S01002726	S02000516	Fife	792	806	1.018	1.8
S01002727	S02000517	Fife	954	910	0.954	-4.6
S01002728	S02000519	Fife	917	960	1.047	4.7
S01002729	S02000517	Fife	918	830	0.904	-9.6
S01002730	S02000516	Fife	840	870	1.035	3.5
S01002731	S02000520	Fife	773	787	1.018	1.8
S01002732	S02000518	Fife	639	688	1.076	7.6
S01002733	S02000520	Fife	713	620	0.870	-13.0
S01002734	S02000519	Fife	1092	1089	0.997	-0.3
S01002735	S02000522	Fife	1101	1162	1.055	5.5
S01002736	S02000519	Fife	736	743	1.010	1.0
S01002737	S02000518	Fife	745	846	1.135	13.5
S01002738	S02000520	Fife	737	769	1.043	4.3
S01002739	S02000521	Fife	740	729	0.985	-1.5
S01002740	S02000519	Fife	498	582	1.169	16.9
S01002741	S02000518	Fife	864	970	1.123	12.3
S01002742	S02000520	Fife	822	817	0.994	-0.6
S01002743	S02000524	Fife	625	576	0.921	-7.9
S01002744	S02000522	Fife	622	676	1.087	8.7
S01002745	S02000525	Fife	600	670	1.116	11.6
S01002746	S02000523	Fife	814	851	1.046	4.6
S01002747	S02000524	Fife	598	563	0.942	-5.8
S01002748	S02000522	Fife	666	722	1.085	8.5
S01002749	S02000526	Fife	703	769	1.094	9.4
S01002750	S02000525	Fife	806	939	1.165	16.5
S01002751	S02000526	Fife	976	1029	1.054	5.4
S01002752	S02000529	Fife	571	542	0.949	-5.1
S01002753	S02000523	Fife	669	711	1.062	6.2
S01002754	S02000522	Fife	605	682	1.127	12.7
S01002755	S02000526	Fife	801	829	1.035	3.5
S01002756	S02000528	Fife	761	762	1.002	0.2
S01002757	S02000529	Fife	589	569	0.966	-3.4
S01002758	S02000527	Fife	678	744	1.097	9.7
S01002759	S02000524	Fife	1009	978	0.970	-3.0
S01002760	S02000529	Fife	465	495	1.064	6.4
S01002761	S02000530	Fife	754	855	1.134	13.4
S01002762	S02000525	Fife	547	589	1.077	7.7
S01002763	S02000527	Fife	840	925	1.101	10.1
S01002764	S02000524	Fife	663	611	0.921	-7.9
S01002765	S02000530	Fife	788	871	1.105	10.5
S01002766	S02000528	Fife	793	867	1.093	9.3
S01002767	S02000523	Fife	1005	977	0.972	-2.8
S01002768	S02000523	Fife	854	795	0.930	-7.0
S01002769	S02000527	Fife	671	809	1.206	20.6
S01002770	S02000528	Fife	533	552	1.036	3.6
S01002771	S02000526	Fife	759	793	1.045	4.5
S01002772	S02000521	Fife	1009	995	0.986	-1.4
S01002773	S02000528	Fife	888	909	1.024	2.4
S01002774	S02000527	Fife	760	841	1.106	10.6
S01002775	S02000524	Fife	764	763	0.999	-0.1
S01002776	S02000526	Fife	991	954	0.963	-3.7
S01002777	S02000525	Fife	971	1013	1.043	4.3
S01002778	S02000529	Fife	805	822	1.021	2.1
S01002779	S02000530	Fife	603	714	1.184	18.4
S01002780	S02000526	Fife	868	913	1.052	5.2
S01002781	S02000535	Fife	896	906	1.011	1.1
S01002782	S02000530	Fife	802	850	1.060	6.0
S01002783	S02000534	Fife	1218	1281	1.052	5.2
S01002784	S02000528	Fife	583	583	1.000	0.0
S01002785	S02000532	Fife	747	765	1.024	2.4
S01002786	S02000529	Fife	865	863	0.998	-0.2
S01002787	S02000535	Fife	667	695	1.042	4.2
S01002788	S02000535	Fife	830	867	1.044	4.4
S01002789	S02000533	Fife	716	695	0.970	-3.0
S01002790	S02000531	Fife	791	864	1.092	9.2

Appendix Table 2 Comparison of 2010 Modelled Estimates (Scaled) and SAPE 2010 Estimates

DZ code	IZ code	Local Authority	Total SAPE population	Scaled DZ Populations, Data-integrated Estimates	Ratio, Data-integrated to SAPE Populations	Percent Difference
S01002791	S02000532	Fife	677	671	0.991	-0.9
S01002792	S02000531	Fife	1732	1841	1.063	6.3
S01002793	S02000530	Fife	727	808	1.112	11.2
S01002794	S02000529	Fife	844	887	1.051	5.1
S01002795	S02000533	Fife	617	610	0.988	-1.2
S01002796	S02000531	Fife	660	614	0.930	-7.0
S01002797	S02000533	Fife	772	759	0.984	-1.6
S01002798	S02000532	Fife	609	595	0.976	-2.4
S01002799	S02000531	Fife	595	672	1.130	13.0
S01002800	S02000533	Fife	763	742	0.972	-2.8
S01002801	S02000534	Fife	808	946	1.171	17.1
S01002802	S02000533	Fife	570	543	0.953	-4.7
S01002803	S02000532	Fife	835	803	0.962	-3.8
S01002804	S02000534	Fife	594	613	1.031	3.1
S01002805	S02000534	Fife	869	892	1.027	2.7
S01002806	S02000535	Fife	2255	2227	0.988	-1.2
S01002807	S02000534	Fife	769	714	0.929	-7.1
S01002808	S02000534	Fife	776	857	1.105	10.5
S01002809	S02000536	Fife	704	800	1.136	13.6
S01002810	S02000537	Fife	963	969	1.007	0.7
S01002811	S02000537	Fife	961	959	0.998	-0.2
S01002812	S02000534	Fife	659	610	0.926	-7.4
S01002813	S02000536	Fife	768	808	1.052	5.2
S01002814	S02000539	Fife	898	858	0.956	-4.4
S01002815	S02000536	Fife	729	749	1.028	2.8
S01002816	S02000536	Fife	634	713	1.125	12.5
S01002817	S02000538	Fife	528	549	1.039	3.9
S01002818	S02000539	Fife	586	578	0.986	-1.4
S01002819	S02000538	Fife	707	830	1.174	17.4
S01002820	S02000538	Fife	839	881	1.050	5.0
S01002821	S02000537	Fife	1011	1145	1.132	13.2
S01002822	S02000538	Fife	831	875	1.053	5.3
S01002823	S02000540	Fife	912	835	0.916	-8.4
S01002824	S02000539	Fife	785	771	0.982	-1.8
S01002825	S02000540	Fife	777	893	1.150	15.0
S01002826	S02000540	Fife	543	556	1.023	2.3
S01002827	S02000539	Fife	656	652	0.994	-0.6
S01002828	S02000542	Fife	829	802	0.968	-3.2
S01002829	S02000540	Fife	857	885	1.033	3.3
S01002830	S02000541	Fife	638	636	0.997	-0.3
S01002831	S02000539	Fife	943	913	0.969	-3.1
S01002832	S02000542	Fife	736	768	1.043	4.3
S01002833	S02000542	Fife	965	1017	1.053	5.3
S01002834	S02000541	Fife	819	879	1.073	7.3
S01002835	S02000541	Fife	710	736	1.036	3.6
S01002836	S02000542	Fife	543	545	1.004	0.4
S01002837	S02000543	Fife	586	597	1.019	1.9
S01002838	S02000541	Fife	537	557	1.037	3.7
S01002839	S02000543	Fife	572	576	1.007	0.7
S01002840	S02000544	Fife	618	686	1.110	11.0
S01002841	S02000542	Fife	1159	1106	0.955	-4.5
S01002842	S02000543	Fife	616	611	0.992	-0.8
S01002843	S02000543	Fife	870	895	1.028	2.8
S01002844	S02000545	Fife	584	591	1.012	1.2
S01002845	S02000546	Fife	816	854	1.046	4.6
S01002846	S02000550	Fife	1059	1045	0.987	-1.3
S01002847	S02000544	Fife	944	949	1.006	0.6
S01002848	S02000544	Fife	824	868	1.053	5.3
S01002849	S02000544	Fife	958	1047	1.093	9.3
S01002850	S02000546	Fife	821	925	1.127	12.7
S01002851	S02000564	Fife	551	404	0.733	-26.7
S01002852	S02000547	Fife	974	1021	1.049	4.9
S01002853	S02000546	Fife	504	543	1.077	7.7
S01002854	S02000547	Fife	830	852	1.026	2.6
S01002855	S02000547	Fife	643	733	1.140	14.0
S01002856	S02000546	Fife	726	773	1.065	6.5
S01002857	S02000550	Fife	533	623	1.169	16.9
S01002858	S02000544	Fife	658	678	1.031	3.1
S01002859	S02000547	Fife	809	830	1.025	2.5
S01002860	S02000548	Fife	1001	1049	1.048	4.8
S01002861	S02000548	Fife	903	960	1.063	6.3
S01002862	S02000548	Fife	603	629	1.042	4.2
S01002863	S02000547	Fife	775	807	1.041	4.1
S01002864	S02000546	Fife	561	662	1.180	18.0
S01002865	S02000545	Fife	920	999	1.086	8.6
S01002866	S02000549	Fife	1030	1125	1.092	9.2
S01002867	S02000551	Fife	518	560	1.082	8.2
S01002868	S02000549	Fife	740	829	1.120	12.0
S01002869	S02000548	Fife	528	584	1.106	10.6
S01002870	S02000551	Fife	888	945	1.064	6.4
S01002871	S02000550	Fife	588	589	1.001	0.1
S01002872	S02000545	Fife	611	652	1.068	6.8
S01002873	S02000548	Fife	762	783	1.027	2.7
S01002874	S02000553	Fife	836	880	1.053	5.3
S01002875	S02000553	Fife	511	564	1.104	10.4
S01002876	S02000549	Fife	673	719	1.069	6.9
S01002877	S02000553	Fife	811	876	1.080	8.0
S01002878	S02000551	Fife	525	567	1.080	8.0
S01002879	S02000548	Fife	801	867	1.083	8.3
S01002880	S02000550	Fife	512	492	0.960	-4.0

Appendix Table 2 Comparison of 2010 Modelled Estimates (Scaled) and SAPE 2010 Estimates

DZ code	IZ code	Local Authority	Total SAPE population	Scaled DZ Populations, Data-integrated Estimates	Ratio, Data-integrated to SAPE Populations	Percent Difference
S01002881	S02000566	Fife	869	974	1.121	12.1
S01002882	S02000552	Fife	740	774	1.046	4.6
S01002883	S02000545	Fife	1092	1100	1.008	0.8
S01002884	S02000554	Fife	747	846	1.132	13.2
S01002885	S02000550	Fife	1304	1168	0.896	-10.4
S01002886	S02000552	Fife	826	829	1.003	0.3
S01002887	S02000552	Fife	624	664	1.064	6.4
S01002888	S02000564	Fife	561	440	0.785	-21.5
S01002889	S02000553	Fife	780	883	1.133	13.3
S01002890	S02000553	Fife	722	808	1.119	11.9
S01002891	S02000554	Fife	689	826	1.199	19.9
S01002892	S02000552	Fife	673	642	0.955	-4.5
S01002893	S02000554	Fife	1098	1216	1.108	10.8
S01002894	S02000566	Fife	770	764	0.993	-0.7
S01002895	S02000555	Fife	612	621	1.015	1.5
S01002896	S02000554	Fife	684	740	1.082	8.2
S01002897	S02000555	Fife	657	673	1.025	2.5
S01002898	S02000562	Fife	961	990	1.030	3.0
S01002899	S02000562	Fife	564	564	1.001	0.1
S01002900	S02000553	Fife	699	770	1.102	10.2
S01002901	S02000555	Fife	801	862	1.076	7.6
S01002902	S02000558	Fife	707	789	1.116	11.6
S01002903	S02000551	Fife	923	900	0.975	-2.5
S01002904	S02000562	Fife	693	764	1.102	10.2
S01002905	S02000551	Fife	742	750	1.011	1.1
S01002906	S02000556	Fife	807	849	1.052	5.2
S01002907	S02000562	Fife	647	630	0.973	-2.7
S01002908	S02000566	Fife	772	808	1.047	4.7
S01002909	S02000557	Fife	762	813	1.067	6.7
S01002910	S02000555	Fife	1029	1146	1.114	11.4
S01002911	S02000557	Fife	807	877	1.086	8.6
S01002912	S02000561	Fife	1257	1236	0.984	-1.6
S01002913	S02000561	Fife	740	719	0.972	-2.8
S01002914	S02000556	Fife	653	663	1.015	1.5
S01002915	S02000556	Fife	957	1014	1.059	5.9
S01002916	S02000557	Fife	759	746	0.983	-1.7
S01002917	S02000558	Fife	594	604	1.017	1.7
S01002918	S02000563	Fife	767	732	0.955	-4.5
S01002919	S02000560	Fife	845	917	1.085	8.5
S01002920	S02000558	Fife	564	575	1.019	1.9
S01002921	S02000563	Fife	663	654	0.986	-1.4
S01002922	S02000557	Fife	524	519	0.990	-1.0
S01002923	S02000558	Fife	637	670	1.052	5.2
S01002924	S02000564	Fife	718	636	0.886	-11.4
S01002925	S02000559	Fife	1358	1271	0.936	-6.4
S01002926	S02000560	Fife	768	793	1.032	3.2
S01002927	S02000559	Fife	793	721	0.909	-9.1
S01002928	S02000563	Fife	566	531	0.937	-6.3
S01002929	S02000557	Fife	754	762	1.011	1.1
S01002930	S02000559	Fife	623	599	0.962	-3.8
S01002931	S02000557	Fife	961	884	0.920	-8.0
S01002932	S02000561	Fife	708	664	0.937	-6.3
S01002933	S02000565	Fife	840	824	0.980	-2.0
S01002934	S02000560	Fife	803	834	1.039	3.9
S01002935	S02000561	Fife	925	890	0.962	-3.8
S01002936	S02000559	Fife	722	702	0.972	-2.8
S01002937	S02000565	Fife	600	541	0.901	-9.9
S01002938	S02000565	Fife	730	749	1.027	2.7
S01002939	S02000562	Fife	582	603	1.035	3.5
S01002940	S02000565	Fife	683	601	0.879	-12.1
S01002941	S02000563	Fife	914	927	1.014	1.4
S01002942	S02000564	Fife	583	504	0.864	-13.6
S01002943	S02000567	Fife	681	633	0.930	-7.0
S01002944	S02000565	Fife	1068	1042	0.976	-2.4
S01002945	S02000567	Fife	657	636	0.967	-3.3
S01002946	S02000566	Fife	953	1007	1.056	5.6
S01002947	S02000567	Fife	631	601	0.953	-4.7
S01002948	S02000567	Fife	793	761	0.960	-4.0
S01002949	S02000564	Fife	547	483	0.883	-11.7
S01002950	S02000568	Fife	766	731	0.954	-4.6
S01002951	S02000569	Fife	947	939	0.991	-0.9
S01002952	S02000568	Fife	611	588	0.962	-3.8
S01002953	S02000569	Fife	957	983	1.027	2.7
S01002954	S02000570	Fife	876	816	0.931	-6.9
S01002955	S02000568	Fife	1040	998	0.960	-4.0
S01002956	S02000568	Fife	745	723	0.970	-3.0
S01002957	S02000570	Fife	907	875	0.965	-3.5
S01002958	S02000571	Fife	666	581	0.872	-12.8
S01002959	S02000571	Fife	975	943	0.968	-3.2
S01002960	S02000571	Fife	682	660	0.967	-3.3
S01002961	S02000570	Fife	806	763	0.946	-5.4
S01002962	S02000573	Fife	633	570	0.901	-9.9
S01002963	S02000570	Fife	773	801	1.037	3.7
S01002964	S02000569	Fife	728	777	1.068	6.8
S01002965	S02000568	Fife	901	843	0.936	-6.4
S01002966	S02000573	Fife	703	579	0.824	-17.6
S01002967	S02000570	Fife	923	856	0.927	-7.3
S01002968	S02000572	Fife	1445	1299	0.899	-10.1
S01002969	S02000574	Fife	1140	982	0.861	-13.9
S01002970	S02000573	Fife	585	577	0.986	-1.4

Appendix Table 2 Comparison of 2010 Modelled Estimates (Scaled) and SAPE 2010 Estimates

DZ code	IZ code	Local Authority	Total SAPE population	Scaled DZ Populations, Data-integrated Estimates	Ratio, Data-integrated to SAPE Populations	Percent Difference
S01002971	S02000574	Fife	1243	1215	0.977	-2.3
S01002972	S02000575	Fife	953	1096	1.151	15.1
S01002973	S02000573	Fife	952	854	0.897	-10.3
S01002974	S02000573	Fife	1003	986	0.983	-1.7
S01002975	S02000575	Fife	604	740	1.226	22.6
S01002976	S02000575	Fife	853	949	1.113	11.3
S01002977	S02000574	Fife	747	714	0.956	-4.4
S01002978	S02000574	Fife	1029	1014	0.985	-1.5
S01002979	S02000575	Fife	658	710	1.079	7.9
S01002980	S02000576	Fife	769	746	0.970	-3.0
S01002981	S02000572	Fife	791	723	0.914	-8.6
S01002982	S02000572	Fife	650	623	0.959	-4.1
S01002983	S02000576	Fife	706	787	1.115	11.5
S01002984	S02000576	Fife	731	715	0.978	-2.2
S01002985	S02000572	Fife	611	544	0.891	-10.9
S01002986	S02000576	Fife	780	710	0.911	-8.9
S01002987	S02000576	Fife	920	992	1.078	7.8
S01002988	S02000571	Fife	733	704	0.960	-4.0
S01002989	S02000577	Fife	947	792	0.837	-16.3
S01002990	S02000577	Fife	681	424	0.622	-37.8
S01002991	S02000578	Fife	1242	730	0.588	-41.2
S01002992	S02000572	Fife	811	675	0.832	-16.8
S01002993	S02000578	Fife	1094	500	0.457	-54.3
S01002994	S02000577	Fife	1347	772	0.573	-42.7
S01002995	S02000577	Fife	747	398	0.533	-46.7
S01002996	S02000578	Fife	2526	1453	0.575	-42.5
S01002997	S02000577	Fife	746	575	0.770	-23.0
S01002998	S02000579	Fife	783	763	0.974	-2.6
S01002999	S02000577	Fife	976	865	0.887	-11.3
S01003000	S02000578	Fife	846	544	0.642	-35.8
S01003001	S02000579	Fife	601	587	0.977	-2.3
S01003002	S02000579	Fife	925	875	0.946	-5.4
S01003003	S02000579	Fife	574	561	0.977	-2.3
S01003004	S02000580	Fife	494	522	1.057	5.7
S01003005	S02000581	Fife	612	533	0.871	-12.9
S01003006	S02000581	Fife	1122	1095	0.976	-2.4
S01003007	S02000580	Fife	786	640	0.814	-18.6
S01003008	S02000580	Fife	948	504	0.531	-46.9
S01003009	S02000580	Fife	612	589	0.962	-3.8
S01003010	S02000581	Fife	804	694	0.863	-13.7
S01003011	S02000580	Fife	936	679	0.725	-27.5
S01003012	S02000581	Fife	927	878	0.947	-5.3
S01003013	S02000581	Fife	702	633	0.902	-9.8
S01003014	S02000582	Fife	680	688	1.012	1.2
S01003015	S02000582	Fife	749	732	0.978	-2.2
S01003016	S02000582	Fife	554	593	1.070	7.0
S01003017	S02000582	Fife	735	720	0.980	-2.0
S01003018	S02000582	Fife	838	818	0.976	-2.4
S01003019	S02000583	Fife	790	847	1.073	7.3
S01003020	S02000583	Fife	648	689	1.064	6.4
S01003021	S02000582	Fife	629	714	1.135	13.5
S01003022	S02000583	Fife	971	1016	1.046	4.6
S01003023	S02000583	Fife	762	709	0.930	-7.0
S01003024	S02000583	Fife	666	666	1.000	0.0
S01003025	S02000584	Glasgow City	831	781	0.939	-6.1
S01003026	S02000584	Glasgow City	702	799	1.139	13.9
S01003027	S02000587	Glasgow City	1094	936	0.856	-14.4
S01003028	S02000585	Glasgow City	924	768	0.831	-16.9
S01003029	S02000584	Glasgow City	1059	1145	1.081	8.1
S01003030	S02000585	Glasgow City	1145	1334	1.165	16.5
S01003031	S02000585	Glasgow City	0	31	1.000	0.0
S01003032	S02000585	Glasgow City	721	540	0.749	-25.1
S01003033	S02000585	Glasgow City	627	531	0.847	-15.3
S01003034	S02000587	Glasgow City	831	835	1.005	0.5
S01003035	S02000585	Glasgow City	1075	1034	0.962	-3.8
S01003036	S02000585	Glasgow City	959	871	0.909	-9.1
S01003037	S02000586	Glasgow City	2158	2035	0.943	-5.7
S01003038	S02000586	Glasgow City	928	923	0.994	-0.6
S01003039	S02000587	Glasgow City	789	943	1.195	19.5
S01003040	S02000589	Glasgow City	883	881	0.998	-0.2
S01003041	S02000586	Glasgow City	765	735	0.961	-3.9
S01003042	S02000588	Glasgow City	591	631	1.067	6.7
S01003043	S02000588	Glasgow City	545	550	1.009	0.9
S01003044	S02000588	Glasgow City	1126	1280	1.137	13.7
S01003045	S02000587	Glasgow City	803	944	1.175	17.5
S01003046	S02000588	Glasgow City	804	765	0.952	-4.8
S01003047	S02000584	Glasgow City	948	1000	1.055	5.5
S01003048	S02000589	Glasgow City	512	563	1.099	9.9
S01003049	S02000589	Glasgow City	541	614	1.134	13.4
S01003050	S02000591	Glasgow City	671	785	1.169	16.9
S01003051	S02000590	Glasgow City	1147	1245	1.085	8.5
S01003052	S02000589	Glasgow City	672	720	1.071	7.1
S01003053	S02000590	Glasgow City	1157	1098	0.949	-5.1
S01003054	S02000589	Glasgow City	756	910	1.203	20.3
S01003055	S02000592	Glasgow City	860	887	1.031	3.1
S01003056	S02000587	Glasgow City	889	988	1.111	11.1
S01003057	S02000589	Glasgow City	661	751	1.136	13.6
S01003058	S02000586	Glasgow City	1154	1084	0.939	-6.1
S01003059	S02000593	Glasgow City	905	1005	1.111	11.1
S01003060	S02000588	Glasgow City	1224	1068	0.872	-12.8

Appendix Table 2 Comparison of 2010 Modelled Estimates (Scaled) and SAPE 2010 Estimates

DZ code	IZ code	Local Authority	Total SAPE population	Scaled DZ Populations, Data-integrated Estimates	Ratio, Data-integrated to SAPE Populations	Percent Difference
S01003061	S02000591	Glasgow City	767	919	1.199	19.9
S01003062	S02000590	Glasgow City	902	967	1.072	7.2
S01003063	S02000589	Glasgow City	741	829	1.119	11.9
S01003064	S02000592	Glasgow City	879	875	0.996	-0.4
S01003065	S02000593	Glasgow City	999	1000	1.001	0.1
S01003066	S02000593	Glasgow City	873	916	1.049	4.9
S01003067	S02000591	Glasgow City	585	719	1.228	22.8
S01003068	S02000591	Glasgow City	757	888	1.173	17.3
S01003069	S02000594	Glasgow City	644	559	0.868	-13.2
S01003070	S02000594	Glasgow City	794	768	0.968	-3.2
S01003071	S02000593	Glasgow City	652	747	1.146	14.6
S01003072	S02000592	Glasgow City	1052	1026	0.975	-2.5
S01003073	S02000595	Glasgow City	678	841	1.240	24.0
S01003074	S02000596	Glasgow City	730	760	1.041	4.1
S01003075	S02000595	Glasgow City	652	862	1.322	32.2
S01003076	S02000592	Glasgow City	869	1025	1.180	18.0
S01003077	S02000594	Glasgow City	1050	938	0.893	-10.7
S01003078	S02000593	Glasgow City	649	781	1.204	20.4
S01003079	S02000593	Glasgow City	830	1046	1.260	26.0
S01003080	S02000595	Glasgow City	741	920	1.242	24.2
S01003081	S02000592	Glasgow City	1276	1023	0.802	-19.8
S01003082	S02000597	Glasgow City	1047	1388	1.326	32.6
S01003083	S02000597	Glasgow City	1182	1443	1.221	22.1
S01003084	S02000597	Glasgow City	816	974	1.194	19.4
S01003085	S02000599	Glasgow City	968	1254	1.295	29.5
S01003086	S02000596	Glasgow City	717	784	1.094	9.4
S01003087	S02000595	Glasgow City	646	778	1.205	20.5
S01003088	S02000597	Glasgow City	1162	1384	1.191	19.1
S01003089	S02000596	Glasgow City	679	715	1.054	5.4
S01003090	S02000598	Glasgow City	719	763	1.062	6.2
S01003091	S02000595	Glasgow City	551	658	1.193	19.3
S01003092	S02000594	Glasgow City	840	783	0.932	-6.8
S01003093	S02000596	Glasgow City	932	947	1.016	1.6
S01003094	S02000598	Glasgow City	973	1046	1.075	7.5
S01003095	S02000596	Glasgow City	771	801	1.039	3.9
S01003096	S02000595	Glasgow City	690	875	1.268	26.8
S01003097	S02000601	Glasgow City	697	366	0.526	-47.4
S01003098	S02000599	Glasgow City	1144	1291	1.129	12.9
S01003099	S02000597	Glasgow City	481	649	1.350	35.0
S01003100	S02000596	Glasgow City	857	832	0.971	-2.9
S01003101	S02000601	Glasgow City	562	657	1.170	17.0
S01003102	S02000600	Glasgow City	710	695	0.978	-2.2
S01003103	S02000600	Glasgow City	696	679	0.975	-2.5
S01003104	S02000602	Glasgow City	980	991	1.011	1.1
S01003105	S02000600	Glasgow City	758	732	0.966	-3.4
S01003106	S02000596	Glasgow City	732	738	1.008	0.8
S01003107	S02000601	Glasgow City	802	937	1.169	16.9
S01003108	S02000599	Glasgow City	744	963	1.294	29.4
S01003109	S02000598	Glasgow City	933	976	1.046	4.6
S01003110	S02000598	Glasgow City	727	769	1.058	5.8
S01003111	S02000597	Glasgow City	836	1062	1.270	27.0
S01003112	S02000599	Glasgow City	820	1198	1.461	46.1
S01003113	S02000600	Glasgow City	731	659	0.902	-9.8
S01003114	S02000603	Glasgow City	799	745	0.932	-6.8
S01003115	S02000602	Glasgow City	1047	1030	0.984	-1.6
S01003116	S02000599	Glasgow City	800	902	1.128	12.8
S01003117	S02000607	Glasgow City	723	574	0.793	-20.7
S01003118	S02000602	Glasgow City	876	814	0.930	-7.0
S01003119	S02000600	Glasgow City	638	579	0.908	-9.2
S01003120	S02000608	Glasgow City	1375	1537	1.117	11.7
S01003121	S02000601	Glasgow City	896	1063	1.187	18.7
S01003122	S02000610	Glasgow City	775	659	0.851	-14.9
S01003123	S02000608	Glasgow City	861	862	1.002	0.2
S01003124	S02000607	Glasgow City	774	658	0.850	-15.0
S01003125	S02000604	Glasgow City	783	660	0.842	-15.8
S01003126	S02000602	Glasgow City	398	315	0.791	-20.9
S01003127	S02000600	Glasgow City	737	770	1.045	4.5
S01003128	S02000603	Glasgow City	662	604	0.912	-8.8
S01003129	S02000604	Glasgow City	1092	944	0.864	-13.6
S01003130	S02000603	Glasgow City	669	606	0.906	-9.4
S01003131	S02000607	Glasgow City	853	717	0.840	-16.0
S01003132	S02000602	Glasgow City	890	811	0.911	-8.9
S01003133	S02000604	Glasgow City	1187	1071	0.902	-9.8
S01003134	S02000610	Glasgow City	761	677	0.890	-11.0
S01003135	S02000610	Glasgow City	754	687	0.911	-8.9
S01003136	S02000603	Glasgow City	905	871	0.962	-3.8
S01003137	S02000605	Glasgow City	798	740	0.927	-7.3
S01003138	S02000602	Glasgow City	1258	1055	0.838	-16.2
S01003139	S02000609	Glasgow City	1089	954	0.876	-12.4
S01003140	S02000601	Glasgow City	987	1173	1.188	18.8
S01003141	S02000604	Glasgow City	694	603	0.869	-13.1
S01003142	S02000610	Glasgow City	827	721	0.871	-12.9
S01003143	S02000603	Glasgow City	858	747	0.870	-13.0
S01003144	S02000606	Glasgow City	882	1096	1.242	24.2
S01003145	S02000613	Glasgow City	649	645	0.994	-0.6
S01003146	S02000605	Glasgow City	651	594	0.912	-8.8
S01003147	S02000606	Glasgow City	803	988	1.230	23.0
S01003148	S02000613	Glasgow City	711	735	1.034	3.4
S01003149	S02000605	Glasgow City	848	750	0.884	-11.6
S01003150	S02000610	Glasgow City	799	639	0.800	-20.0

Appendix Table 2 Comparison of 2010 Modelled Estimates (Scaled) and SAPE 2010 Estimates

DZ code	IZ code	Local Authority	Total SAPE population	Scaled DZ Populations, Data-integrated Estimates	Ratio, Data-integrated to SAPE Populations	Percent Difference
S01003151	S02000611	Glasgow City	783	714	0.912	-8.8
S01003152	S02000607	Glasgow City	962	801	0.832	-16.8
S01003153	S02000612	Glasgow City	746	729	0.977	-2.3
S01003154	S02000605	Glasgow City	918	881	0.960	-4.0
S01003155	S02000608	Glasgow City	1289	1469	1.140	14.0
S01003156	S02000607	Glasgow City	778	655	0.842	-15.8
S01003157	S02000609	Glasgow City	1282	1081	0.844	-15.6
S01003158	S02000610	Glasgow City	747	787	1.054	5.4
S01003159	S02000610	Glasgow City	445	368	0.828	-17.2
S01003160	S02000606	Glasgow City	597	820	1.374	37.4
S01003161	S02000606	Glasgow City	589	800	1.359	35.9
S01003162	S02000613	Glasgow City	584	658	1.127	12.7
S01003163	S02000612	Glasgow City	695	634	0.912	-8.8
S01003164	S02000607	Glasgow City	1029	981	0.953	-4.7
S01003165	S02000615	Glasgow City	1013	922	0.910	-9.0
S01003166	S02000609	Glasgow City	700	640	0.914	-8.6
S01003167	S02000608	Glasgow City	948	1084	1.143	14.3
S01003168	S02000609	Glasgow City	970	800	0.825	-17.5
S01003169	S02000608	Glasgow City	2108	2384	1.131	13.1
S01003170	S02000612	Glasgow City	963	998	1.036	3.6
S01003171	S02000612	Glasgow City	764	713	0.933	-6.7
S01003172	S02000614	Glasgow City	852	923	1.084	8.4
S01003173	S02000614	Glasgow City	562	565	1.006	0.6
S01003174	S02000616	Glasgow City	1034	827	0.800	-20.0
S01003175	S02000615	Glasgow City	853	760	0.891	-10.9
S01003176	S02000614	Glasgow City	742	682	0.918	-8.2
S01003177	S02000614	Glasgow City	1031	925	0.897	-10.3
S01003178	S02000621	Glasgow City	1115	959	0.861	-13.9
S01003179	S02000616	Glasgow City	942	909	0.965	-3.5
S01003180	S02000611	Glasgow City	715	741	1.036	3.6
S01003181	S02000617	Glasgow City	875	1115	1.274	27.4
S01003182	S02000617	Glasgow City	825	999	1.211	21.1
S01003183	S02000614	Glasgow City	789	833	1.056	5.6
S01003184	S02000617	Glasgow City	866	1009	1.165	16.5
S01003185	S02000615	Glasgow City	634	614	0.968	-3.2
S01003186	S02000612	Glasgow City	872	910	1.043	4.3
S01003187	S02000614	Glasgow City	964	973	1.009	0.9
S01003188	S02000616	Glasgow City	1207	1057	0.876	-12.4
S01003189	S02000616	Glasgow City	1022	968	0.947	-5.3
S01003190	S02000615	Glasgow City	774	720	0.930	-7.0
S01003191	S02000616	Glasgow City	562	507	0.901	-9.9
S01003192	S02000614	Glasgow City	878	805	0.917	-8.3
S01003193	S02000618	Glasgow City	1354	1542	1.139	13.9
S01003194	S02000620	Glasgow City	683	817	1.197	19.7
S01003195	S02000613	Glasgow City	747	767	1.027	2.7
S01003196	S02000612	Glasgow City	889	999	1.124	12.4
S01003197	S02000623	Glasgow City	746	764	1.024	2.4
S01003198	S02000615	Glasgow City	1060	989	0.933	-6.7
S01003199	S02000611	Glasgow City	935	1001	1.071	7.1
S01003200	S02000616	Glasgow City	733	576	0.786	-21.4
S01003201	S02000619	Glasgow City	481	333	0.692	-30.8
S01003202	S02000610	Glasgow City	953	804	0.844	-15.6
S01003203	S02000621	Glasgow City	941	873	0.927	-7.3
S01003204	S02000617	Glasgow City	924	1080	1.169	16.9
S01003205	S02000619	Glasgow City	805	1088	1.351	35.1
S01003206	S02000616	Glasgow City	827	684	0.828	-17.2
S01003207	S02000622	Glasgow City	770	731	0.950	-5.0
S01003208	S02000620	Glasgow City	1052	1186	1.127	12.7
S01003209	S02000621	Glasgow City	604	596	0.987	-1.3
S01003210	S02000612	Glasgow City	895	934	1.043	4.3
S01003211	S02000622	Glasgow City	892	810	0.908	-9.2
S01003212	S02000623	Glasgow City	750	741	0.987	-1.3
S01003213	S02000620	Glasgow City	512	570	1.113	11.3
S01003214	S02000626	Glasgow City	714	843	1.180	18.0
S01003215	S02000617	Glasgow City	952	1012	1.063	6.3
S01003216	S02000627	Glasgow City	707	731	1.033	3.3
S01003217	S02000619	Glasgow City	630	732	1.162	16.2
S01003218	S02000625	Glasgow City	636	782	1.230	23.0
S01003219	S02000621	Glasgow City	851	746	0.877	-12.3
S01003220	S02000622	Glasgow City	804	745	0.926	-7.4
S01003221	S02000625	Glasgow City	830	1092	1.316	31.6
S01003222	S02000622	Glasgow City	655	731	1.117	11.7
S01003223	S02000620	Glasgow City	958	953	0.995	-0.5
S01003224	S02000623	Glasgow City	679	689	1.014	1.4
S01003225	S02000628	Glasgow City	875	709	0.811	-18.9
S01003226	S02000620	Glasgow City	768	845	1.100	10.0
S01003227	S02000622	Glasgow City	1489	1241	0.834	-16.6
S01003228	S02000620	Glasgow City	974	1185	1.217	21.7
S01003229	S02000624	Glasgow City	957	805	0.842	-15.8
S01003230	S02000621	Glasgow City	923	894	0.969	-3.1
S01003231	S02000626	Glasgow City	832	1074	1.291	29.1
S01003232	S02000634	Glasgow City	882	808	0.917	-8.3
S01003233	S02000623	Glasgow City	924	952	1.030	3.0
S01003234	S02000624	Glasgow City	833	812	0.975	-2.5
S01003235	S02000611	Glasgow City	776	754	0.972	-2.8
S01003236	S02000624	Glasgow City	840	909	1.083	8.3
S01003237	S02000626	Glasgow City	920	1170	1.272	27.2
S01003238	S02000627	Glasgow City	706	828	1.172	17.2
S01003239	S02000625	Glasgow City	909	1136	1.250	25.0
S01003240	S02000627	Glasgow City	672	771	1.147	14.7

Appendix Table 2 Comparison of 2010 Modelled Estimates (Scaled) and SAPE 2010 Estimates

DZ code	IZ code	Local Authority	Total SAPE population	Scaled DZ Populations, Data-integrated Estimates	Ratio, Data-integrated to SAPE Populations	Percent Difference
S01003241	S02000611	Glasgow City	798	757	0.949	-5.1
S01003242	S02000631	Glasgow City	1020	1085	1.063	6.3
S01003243	S02000627	Glasgow City	855	887	1.037	3.7
S01003244	S02000618	Glasgow City	957	1193	1.247	24.7
S01003245	S02000628	Glasgow City	1152	956	0.830	-17.0
S01003246	S02000632	Glasgow City	919	1067	1.161	16.1
S01003247	S02000629	Glasgow City	801	818	1.021	2.1
S01003248	S02000635	Glasgow City	1111	1059	0.953	-4.7
S01003249	S02000629	Glasgow City	686	679	0.990	-1.0
S01003250	S02000621	Glasgow City	679	626	0.922	-7.8
S01003251	S02000619	Glasgow City	825	820	0.994	-0.6
S01003252	S02000626	Glasgow City	596	717	1.203	20.3
S01003253	S02000633	Glasgow City	671	856	1.276	27.6
S01003254	S02000619	Glasgow City	609	629	1.032	3.2
S01003255	S02000625	Glasgow City	903	985	1.091	9.1
S01003256	S02000624	Glasgow City	1191	1263	1.061	6.1
S01003257	S02000624	Glasgow City	767	779	1.015	1.5
S01003258	S02000626	Glasgow City	781	938	1.201	20.1
S01003259	S02000618	Glasgow City	1200	1349	1.124	12.4
S01003260	S02000623	Glasgow City	733	739	1.008	0.8
S01003261	S02000627	Glasgow City	856	933	1.090	9.0
S01003262	S02000630	Glasgow City	722	801	1.110	11.0
S01003263	S02000633	Glasgow City	1047	1079	1.030	3.0
S01003264	S02000621	Glasgow City	602	649	1.078	7.8
S01003265	S02000627	Glasgow City	669	681	1.018	1.8
S01003266	S02000630	Glasgow City	744	699	0.940	-6.0
S01003267	S02000632	Glasgow City	885	1058	1.195	19.5
S01003268	S02000628	Glasgow City	1580	1522	0.963	-3.7
S01003269	S02000629	Glasgow City	735	807	1.098	9.8
S01003270	S02000635	Glasgow City	803	829	1.033	3.3
S01003271	S02000635	Glasgow City	1386	1554	1.121	12.1
S01003272	S02000628	Glasgow City	1579	1374	0.870	-13.0
S01003273	S02000633	Glasgow City	661	705	1.066	6.6
S01003274	S02000634	Glasgow City	528	488	0.924	-7.6
S01003275	S02000632	Glasgow City	985	1178	1.196	19.6
S01003276	S02000636	Glasgow City	707	808	1.143	14.3
S01003277	S02000618	Glasgow City	614	732	1.192	19.2
S01003278	S02000637	Glasgow City	788	934	1.185	18.5
S01003279	S02000633	Glasgow City	320	433	1.354	35.4
S01003280	S02000631	Glasgow City	930	1025	1.102	10.2
S01003281	S02000630	Glasgow City	528	585	1.108	10.8
S01003282	S02000627	Glasgow City	744	866	1.164	16.4
S01003283	S02000636	Glasgow City	730	783	1.073	7.3
S01003284	S02000638	Glasgow City	915	1035	1.132	13.2
S01003285	S02000628	Glasgow City	785	718	0.914	-8.6
S01003286	S02000631	Glasgow City	1059	1021	0.964	-3.6
S01003287	S02000637	Glasgow City	549	725	1.320	32.0
S01003288	S02000636	Glasgow City	695	777	1.118	11.8
S01003289	S02000629	Glasgow City	342	440	1.287	28.7
S01003290	S02000630	Glasgow City	722	801	1.109	10.9
S01003291	S02000641	Glasgow City	752	831	1.105	10.5
S01003292	S02000636	Glasgow City	784	835	1.065	6.5
S01003293	S02000632	Glasgow City	836	1042	1.247	24.7
S01003294	S02000638	Glasgow City	755	887	1.175	17.5
S01003295	S02000640	Glasgow City	1056	1177	1.115	11.5
S01003296	S02000633	Glasgow City	695	751	1.081	8.1
S01003297	S02000628	Glasgow City	588	507	0.862	-13.8
S01003298	S02000639	Glasgow City	1016	1221	1.202	20.2
S01003299	S02000629	Glasgow City	444	456	1.026	2.6
S01003300	S02000618	Glasgow City	833	995	1.194	19.4
S01003301	S02000630	Glasgow City	772	808	1.047	4.7
S01003302	S02000634	Glasgow City	717	662	0.923	-7.7
S01003303	S02000634	Glasgow City	2103	2258	1.074	7.4
S01003304	S02000631	Glasgow City	818	995	1.217	21.7
S01003305	S02000632	Glasgow City	811	896	1.105	10.5
S01003306	S02000638	Glasgow City	855	1093	1.279	27.9
S01003307	S02000637	Glasgow City	983	1191	1.212	21.2
S01003308	S02000641	Glasgow City	840	1027	1.223	22.3
S01003309	S02000643	Glasgow City	887	1024	1.154	15.4
S01003310	S02000637	Glasgow City	725	851	1.173	17.3
S01003311	S02000636	Glasgow City	726	795	1.095	9.5
S01003312	S02000641	Glasgow City	605	753	1.245	24.5
S01003313	S02000633	Glasgow City	995	1012	1.017	1.7
S01003314	S02000633	Glasgow City	528	560	1.060	6.0
S01003315	S02000642	Glasgow City	663	619	0.934	-6.6
S01003316	S02000644	Glasgow City	597	556	0.931	-6.9
S01003317	S02000646	Glasgow City	668	672	1.007	0.7
S01003318	S02000645	Glasgow City	774	830	1.073	7.3
S01003319	S02000638	Glasgow City	0	42	1.000	0.0
S01003320	S02000642	Glasgow City	704	638	0.906	-9.4
S01003321	S02000645	Glasgow City	728	789	1.083	8.3
S01003322	S02000644	Glasgow City	890	816	0.916	-8.4
S01003323	S02000636	Glasgow City	766	849	1.108	10.8
S01003324	S02000644	Glasgow City	601	548	0.912	-8.8
S01003325	S02000639	Glasgow City	787	915	1.163	16.3
S01003326	S02000637	Glasgow City	744	918	1.234	23.4
S01003327	S02000642	Glasgow City	568	575	1.012	1.2
S01003328	S02000635	Glasgow City	982	965	0.982	-1.8
S01003329	S02000640	Glasgow City	720	924	1.284	28.4
S01003330	S02000645	Glasgow City	973	1024	1.052	5.2

Appendix Table 2 Comparison of 2010 Modelled Estimates (Scaled) and SAPE 2010 Estimates

DZ code	IZ code	Local Authority	Total SAPE population	Scaled DZ Populations, Data-integrated Estimates	Ratio, Data-integrated to SAPE Populations	Percent Difference
S01003331	S02000635	Glasgow City	632	607	0.961	-3.9
S01003332	S02000646	Glasgow City	522	493	0.944	-5.6
S01003333	S02000635	Glasgow City	899	791	0.880	-12.0
S01003334	S02000641	Glasgow City	891	1013	1.137	13.7
S01003335	S02000635	Glasgow City	627	574	0.916	-8.4
S01003336	S02000640	Glasgow City	911	1170	1.285	28.5
S01003337	S02000643	Glasgow City	1029	1371	1.333	33.3
S01003338	S02000642	Glasgow City	856	757	0.885	-11.5
S01003339	S02000639	Glasgow City	742	857	1.155	15.5
S01003340	S02000640	Glasgow City	929	1088	1.171	17.1
S01003341	S02000645	Glasgow City	1079	1034	0.958	-4.2
S01003342	S02000647	Glasgow City	671	592	0.882	-11.8
S01003343	S02000646	Glasgow City	593	745	1.256	25.6
S01003344	S02000641	Glasgow City	897	648	0.722	-27.8
S01003345	S02000639	Glasgow City	906	1013	1.118	11.8
S01003346	S02000638	Glasgow City	850	1147	1.349	34.9
S01003347	S02000648	Glasgow City	1071	887	0.828	-17.2
S01003348	S02000642	Glasgow City	1055	804	0.763	-23.7
S01003349	S02000660	Glasgow City	1294	1548	1.196	19.6
S01003350	S02000641	Glasgow City	887	962	1.084	8.4
S01003351	S02000644	Glasgow City	1294	1034	0.799	-20.1
S01003352	S02000646	Glasgow City	973	1045	1.074	7.4
S01003353	S02000648	Glasgow City	803	706	0.879	-12.1
S01003354	S02000643	Glasgow City	658	760	1.155	15.5
S01003355	S02000647	Glasgow City	1053	749	0.711	-28.9
S01003356	S02000647	Glasgow City	755	606	0.803	-19.7
S01003357	S02000649	Glasgow City	625	637	1.020	2.0
S01003358	S02000658	Glasgow City	1466	826	0.564	-43.6
S01003359	S02000645	Glasgow City	1054	1078	1.023	2.3
S01003360	S02000646	Glasgow City	874	814	0.931	-6.9
S01003361	S02000640	Glasgow City	706	751	1.064	6.4
S01003362	S02000641	Glasgow City	782	871	1.114	11.4
S01003363	S02000640	Glasgow City	775	892	1.151	15.1
S01003364	S02000656	Glasgow City	666	723	1.085	8.5
S01003365	S02000649	Glasgow City	893	704	0.788	-21.2
S01003366	S02000658	Glasgow City	953	688	0.722	-27.8
S01003367	S02000656	Glasgow City	1243	1136	0.914	-8.6
S01003368	S02000647	Glasgow City	1728	1708	0.988	-1.2
S01003369	S02000643	Glasgow City	596	655	1.099	9.9
S01003370	S02000650	Glasgow City	834	666	0.799	-20.1
S01003371	S02000650	Glasgow City	822	531	0.646	-35.4
S01003372	S02000654	Glasgow City	815	948	1.164	16.4
S01003373	S02000655	Glasgow City	1360	1360	1.000	0.0
S01003374	S02000646	Glasgow City	538	512	0.951	-4.9
S01003375	S02000660	Glasgow City	879	1007	1.146	14.6
S01003376	S02000646	Glasgow City	560	562	1.003	0.3
S01003377	S02000654	Glasgow City	738	790	1.070	7.0
S01003378	S02000648	Glasgow City	1109	735	0.663	-33.7
S01003379	S02000652	Glasgow City	611	695	1.137	13.7
S01003380	S02000650	Glasgow City	1135	994	0.876	-12.4
S01003381	S02000648	Glasgow City	752	634	0.843	-15.7
S01003382	S02000651	Glasgow City	1422	1035	0.728	-27.2
S01003383	S02000654	Glasgow City	959	956	0.997	-0.3
S01003384	S02000660	Glasgow City	975	1074	1.102	10.2
S01003385	S02000650	Glasgow City	719	608	0.846	-15.4
S01003386	S02000660	Glasgow City	688	726	1.055	5.5
S01003387	S02000648	Glasgow City	714	662	0.927	-7.3
S01003388	S02000649	Glasgow City	1176	977	0.831	-16.9
S01003389	S02000648	Glasgow City	881	865	0.981	-1.9
S01003390	S02000652	Glasgow City	986	1200	1.217	21.7
S01003391	S02000650	Glasgow City	652	569	0.872	-12.8
S01003392	S02000659	Glasgow City	800	697	0.872	-12.8
S01003393	S02000657	Glasgow City	933	993	1.065	6.5
S01003394	S02000653	Glasgow City	785	693	0.882	-11.8
S01003395	S02000659	Glasgow City	677	559	0.826	-17.4
S01003396	S02000656	Glasgow City	787	785	0.997	-0.3
S01003397	S02000652	Glasgow City	970	1075	1.109	10.9
S01003398	S02000653	Glasgow City	777	796	1.025	2.5
S01003399	S02000658	Glasgow City	2590	1788	0.691	-30.9
S01003400	S02000657	Glasgow City	689	810	1.176	17.6
S01003401	S02000654	Glasgow City	743	927	1.247	24.7
S01003402	S02000662	Glasgow City	864	1057	1.223	22.3
S01003403	S02000661	Glasgow City	1034	682	0.659	-34.1
S01003404	S02000654	Glasgow City	551	692	1.255	25.5
S01003405	S02000653	Glasgow City	726	728	1.002	0.2
S01003406	S02000659	Glasgow City	674	576	0.854	-14.6
S01003407	S02000657	Glasgow City	771	895	1.161	16.1
S01003408	S02000651	Glasgow City	772	598	0.774	-22.6
S01003409	S02000659	Glasgow City	1553	1237	0.796	-20.4
S01003410	S02000655	Glasgow City	1135	1061	0.935	-6.5
S01003411	S02000660	Glasgow City	638	829	1.299	29.9
S01003412	S02000656	Glasgow City	975	922	0.945	-5.5
S01003413	S02000654	Glasgow City	824	884	1.073	7.3
S01003414	S02000653	Glasgow City	519	534	1.030	3.0
S01003415	S02000658	Glasgow City	1853	1355	0.731	-26.9
S01003416	S02000658	Glasgow City	850	564	0.664	-33.6
S01003417	S02000659	Glasgow City	866	650	0.751	-24.9
S01003418	S02000656	Glasgow City	1001	914	0.913	-8.7
S01003419	S02000663	Glasgow City	970	1154	1.189	18.9
S01003420	S02000652	Glasgow City	739	490	0.663	-33.7

Appendix Table 2 Comparison of 2010 Modelled Estimates (Scaled) and SAPE 2010 Estimates

DZ code	IZ code	Local Authority	Total SAPE population	Scaled DZ Populations, Data-integrated Estimates	Ratio, Data-integrated to SAPE Populations	Percent Difference
S01003421	S02000654	Glasgow City	810	891	1.101	10.1
S01003422	S02000659	Glasgow City	930	639	0.687	-31.3
S01003423	S02000651	Glasgow City	792	652	0.823	-17.7
S01003424	S02000660	Glasgow City	864	1083	1.254	25.4
S01003425	S02000661	Glasgow City	1097	561	0.511	-48.9
S01003426	S02000659	Glasgow City	959	753	0.785	-21.5
S01003427	S02000657	Glasgow City	913	1054	1.155	15.5
S01003428	S02000654	Glasgow City	750	1044	1.393	39.3
S01003429	S02000661	Glasgow City	1486	1667	1.122	12.2
S01003430	S02000651	Glasgow City	919	853	0.928	-7.2
S01003431	S02000667	Glasgow City	671	665	0.992	-0.8
S01003432	S02000661	Glasgow City	931	590	0.634	-36.6
S01003433	S02000655	Glasgow City	1128	1067	0.946	-5.4
S01003434	S02000662	Glasgow City	733	773	1.054	5.4
S01003435	S02000662	Glasgow City	729	817	1.121	12.1
S01003436	S02000660	Glasgow City	502	625	1.246	24.6
S01003437	S02000661	Glasgow City	712	457	0.643	-35.7
S01003438	S02000661	Glasgow City	1281	894	0.698	-30.2
S01003439	S02000658	Glasgow City	1039	667	0.642	-35.8
S01003440	S02000667	Glasgow City	542	543	1.002	0.2
S01003441	S02000656	Glasgow City	1041	1204	1.156	15.6
S01003442	S02000666	Glasgow City	1197	965	0.806	-19.4
S01003443	S02000666	Glasgow City	1059	1078	1.018	1.8
S01003444	S02000674	Glasgow City	743	848	1.142	14.2
S01003445	S02000666	Glasgow City	1267	1101	0.869	-13.1
S01003446	S02000655	Glasgow City	581	473	0.814	-18.6
S01003447	S02000658	Glasgow City	2126	1531	0.720	-28.0
S01003448	S02000667	Glasgow City	677	689	1.017	1.7
S01003449	S02000655	Glasgow City	743	938	1.263	26.3
S01003450	S02000661	Glasgow City	776	566	0.730	-27.0
S01003451	S02000664	Glasgow City	892	632	0.708	-29.2
S01003452	S02000667	Glasgow City	1396	626	0.448	-55.2
S01003453	S02000665	Glasgow City	1340	1014	0.757	-24.3
S01003454	S02000665	Glasgow City	613	560	0.914	-8.6
S01003455	S02000663	Glasgow City	712	947	1.330	33.0
S01003456	S02000662	Glasgow City	393	400	1.018	1.8
S01003457	S02000666	Glasgow City	1264	1008	0.797	-20.3
S01003458	S02000666	Glasgow City	1154	945	0.819	-18.1
S01003459	S02000663	Glasgow City	875	902	1.031	3.1
S01003460	S02000664	Glasgow City	1096	907	0.827	-17.3
S01003461	S02000667	Glasgow City	752	770	1.024	2.4
S01003462	S02000674	Glasgow City	534	572	1.071	7.1
S01003463	S02000670	Glasgow City	1142	954	0.835	-16.5
S01003464	S02000665	Glasgow City	893	876	0.981	-1.9
S01003465	S02000668	Glasgow City	1848	1691	0.915	-8.5
S01003466	S02000664	Glasgow City	760	627	0.825	-17.5
S01003467	S02000663	Glasgow City	703	781	1.111	11.1
S01003468	S02000665	Glasgow City	806	662	0.821	-17.9
S01003469	S02000668	Glasgow City	1012	997	0.985	-1.5
S01003470	S02000664	Glasgow City	1173	806	0.687	-31.3
S01003471	S02000667	Glasgow City	758	914	1.206	20.6
S01003472	S02000670	Glasgow City	1065	919	0.863	-13.7
S01003473	S02000669	Glasgow City	994	908	0.914	-8.6
S01003474	S02000665	Glasgow City	742	581	0.783	-21.7
S01003475	S02000669	Glasgow City	840	736	0.877	-12.3
S01003476	S02000674	Glasgow City	1073	1083	1.010	1.0
S01003477	S02000668	Glasgow City	989	900	0.910	-9.0
S01003478	S02000664	Glasgow City	756	614	0.812	-18.8
S01003479	S02000664	Glasgow City	891	633	0.710	-29.0
S01003480	S02000673	Glasgow City	657	947	1.441	44.1
S01003481	S02000671	Glasgow City	1107	971	0.877	-12.3
S01003482	S02000675	Glasgow City	675	574	0.850	-15.0
S01003483	S02000663	Glasgow City	543	633	1.167	16.7
S01003484	S02000672	Glasgow City	998	1090	1.092	9.2
S01003485	S02000665	Glasgow City	967	647	0.669	-33.1
S01003486	S02000667	Glasgow City	1043	1147	1.100	10.0
S01003487	S02000665	Glasgow City	1031	773	0.750	-25.0
S01003488	S02000666	Glasgow City	950	662	0.697	-30.3
S01003489	S02000678	Glasgow City	1166	1688	1.448	44.8
S01003490	S02000669	Glasgow City	757	673	0.889	-11.1
S01003491	S02000670	Glasgow City	300	258	0.859	-14.1
S01003492	S02000676	Glasgow City	1158	1093	0.944	-5.6
S01003493	S02000673	Glasgow City	777	825	1.062	6.2
S01003494	S02000669	Glasgow City	844	693	0.821	-17.9
S01003495	S02000670	Glasgow City	1267	788	0.622	-37.8
S01003496	S02000671	Glasgow City	879	829	0.943	-5.7
S01003497	S02000672	Glasgow City	847	717	0.846	-15.4
S01003498	S02000679	Glasgow City	892	841	0.943	-5.7
S01003499	S02000671	Glasgow City	938	873	0.931	-6.9
S01003500	S02000675	Glasgow City	712	669	0.939	-6.1
S01003501	S02000672	Glasgow City	673	575	0.854	-14.6
S01003502	S02000674	Glasgow City	1433	1639	1.144	14.4
S01003503	S02000664	Glasgow City	665	509	0.765	-23.5
S01003504	S02000672	Glasgow City	950	918	0.966	-3.4
S01003505	S02000670	Glasgow City	0	95	1.000	0.0
S01003506	S02000675	Glasgow City	1042	946	0.908	-9.2
S01003507	S02000675	Glasgow City	666	484	0.727	-27.3
S01003508	S02000671	Glasgow City	838	694	0.828	-17.2
S01003509	S02000672	Glasgow City	882	709	0.804	-19.6
S01003510	S02000676	Glasgow City	703	462	0.657	-34.3

Appendix Table 2 Comparison of 2010 Modelled Estimates (Scaled) and SAPE 2010 Estimates

DZ code	IZ code	Local Authority	Total SAPE population	Scaled DZ Populations, Data-integrated Estimates	Ratio, Data-integrated to SAPE Populations	Percent Difference
S01003511	S02000677	Glasgow City	1019	918	0.901	-9.9
S01003512	S02000663	Glasgow City	638	643	1.008	0.8
S01003513	S02000672	Glasgow City	766	638	0.832	-16.8
S01003514	S02000681	Glasgow City	819	768	0.938	-6.2
S01003515	S02000678	Glasgow City	650	864	1.329	32.9
S01003516	S02000678	Glasgow City	669	787	1.176	17.6
S01003517	S02000675	Glasgow City	728	644	0.885	-11.5
S01003518	S02000673	Glasgow City	1056	1039	0.984	-1.6
S01003519	S02000675	Glasgow City	545	466	0.855	-14.5
S01003520	S02000677	Glasgow City	729	672	0.922	-7.8
S01003521	S02000672	Glasgow City	597	495	0.830	-17.0
S01003522	S02000681	Glasgow City	883	830	0.940	-6.0
S01003523	S02000663	Glasgow City	622	665	1.070	7.0
S01003524	S02000679	Glasgow City	1042	916	0.879	-12.1
S01003525	S02000677	Glasgow City	999	906	0.907	-9.3
S01003526	S02000683	Glasgow City	946	936	0.989	-1.1
S01003527	S02000682	Glasgow City	859	848	0.987	-1.3
S01003528	S02000674	Glasgow City	617	550	0.891	-10.9
S01003529	S02000680	Glasgow City	722	510	0.707	-29.3
S01003530	S02000675	Glasgow City	843	699	0.830	-17.0
S01003531	S02000684	Glasgow City	846	713	0.843	-15.7
S01003532	S02000682	Glasgow City	993	971	0.978	-2.2
S01003533	S02000680	Glasgow City	689	527	0.765	-23.5
S01003534	S02000680	Glasgow City	1053	738	0.701	-29.9
S01003535	S02000673	Glasgow City	802	813	1.014	1.4
S01003536	S02000677	Glasgow City	1105	879	0.796	-20.4
S01003537	S02000675	Glasgow City	836	679	0.812	-18.8
S01003538	S02000678	Glasgow City	639	792	1.240	24.0
S01003539	S02000679	Glasgow City	961	786	0.818	-18.2
S01003540	S02000685	Glasgow City	466	453	0.973	-2.7
S01003541	S02000680	Glasgow City	967	1451	1.501	50.1
S01003542	S02000681	Glasgow City	693	716	1.034	3.4
S01003543	S02000685	Glasgow City	807	771	0.955	-4.5
S01003544	S02000683	Glasgow City	516	445	0.863	-13.7
S01003545	S02000681	Glasgow City	971	809	0.833	-16.7
S01003546	S02000676	Glasgow City	1028	935	0.909	-9.1
S01003547	S02000683	Glasgow City	735	599	0.815	-18.5
S01003548	S02000687	Glasgow City	241	215	0.892	-10.8
S01003549	S02000680	Glasgow City	807	696	0.862	-13.8
S01003550	S02000695	Glasgow City	738	725	0.983	-1.7
S01003551	S02000680	Glasgow City	750	570	0.759	-24.1
S01003552	S02000689	Glasgow City	911	941	1.033	3.3
S01003553	S02000685	Glasgow City	641	616	0.960	-4.0
S01003554	S02000683	Glasgow City	752	607	0.808	-19.2
S01003555	S02000683	Glasgow City	747	626	0.839	-16.1
S01003556	S02000686	Glasgow City	823	657	0.799	-20.1
S01003557	S02000687	Glasgow City	890	910	1.023	2.3
S01003558	S02000681	Glasgow City	984	847	0.860	-14.0
S01003559	S02000686	Glasgow City	1121	910	0.812	-18.8
S01003560	S02000679	Glasgow City	1131	960	0.849	-15.1
S01003561	S02000685	Glasgow City	1181	1136	0.962	-3.8
S01003562	S02000684	Glasgow City	686	625	0.911	-8.9
S01003563	S02000687	Glasgow City	597	621	1.040	4.0
S01003564	S02000685	Glasgow City	655	836	1.276	27.6
S01003565	S02000691	Glasgow City	808	993	1.228	22.8
S01003566	S02000688	Glasgow City	706	662	0.938	-6.2
S01003567	S02000676	Glasgow City	1088	959	0.881	-11.9
S01003568	S02000690	Glasgow City	794	708	0.891	-10.9
S01003569	S02000682	Glasgow City	687	704	1.025	2.5
S01003570	S02000686	Glasgow City	972	678	0.698	-30.2
S01003571	S02000684	Glasgow City	885	821	0.928	-7.2
S01003572	S02000691	Glasgow City	1182	1175	0.994	-0.6
S01003573	S02000691	Glasgow City	877	967	1.102	10.2
S01003574	S02000688	Glasgow City	986	854	0.866	-13.4
S01003575	S02000686	Glasgow City	947	895	0.945	-5.5
S01003576	S02000689	Glasgow City	928	786	0.847	-15.3
S01003577	S02000687	Glasgow City	749	976	1.303	30.3
S01003578	S02000687	Glasgow City	238	353	1.484	48.4
S01003579	S02000685	Glasgow City	808	857	1.061	6.1
S01003580	S02000694	Glasgow City	1192	1158	0.972	-2.8
S01003581	S02000688	Glasgow City	2042	2057	1.007	0.7
S01003582	S02000692	Glasgow City	630	739	1.173	17.3
S01003583	S02000678	Glasgow City	538	635	1.181	18.1
S01003584	S02000684	Glasgow City	821	914	1.113	11.3
S01003585	S02000688	Glasgow City	688	583	0.848	-15.2
S01003586	S02000686	Glasgow City	1111	1085	0.977	-2.3
S01003587	S02000689	Glasgow City	1112	997	0.897	-10.3
S01003588	S02000695	Glasgow City	640	671	1.048	4.8
S01003589	S02000690	Glasgow City	1441	2062	1.431	43.1
S01003590	S02000696	Glasgow City	609	715	1.174	17.4
S01003591	S02000689	Glasgow City	1442	1193	0.827	-17.3
S01003592	S02000688	Glasgow City	1319	1211	0.918	-8.2
S01003593	S02000684	Glasgow City	759	671	0.884	-11.6
S01003594	S02000690	Glasgow City	985	912	0.926	-7.4
S01003595	S02000692	Glasgow City	927	992	1.070	7.0
S01003596	S02000693	Glasgow City	800	725	0.906	-9.4
S01003597	S02000689	Glasgow City	640	609	0.952	-4.8
S01003598	S02000687	Glasgow City	684	744	1.088	8.8
S01003599	S02000692	Glasgow City	933	954	1.022	2.2
S01003600	S02000693	Glasgow City	818	818	1.000	0.0

Appendix Table 2 Comparison of 2010 Modelled Estimates (Scaled) and SAPE 2010 Estimates

DZ code	IZ code	Local Authority	Total SAPE population	Scaled DZ Populations, Data-integrated Estimates	Ratio, Data-integrated to SAPE Populations	Percent Difference
S01003601	S02000694	Glasgow City	870	986	1.133	13.3
S01003602	S02000697	Glasgow City	639	670	1.048	4.8
S01003603	S02000699	Glasgow City	794	965	1.215	21.5
S01003604	S02000688	Glasgow City	772	725	0.939	-6.1
S01003605	S02000699	Glasgow City	609	748	1.228	22.8
S01003606	S02000691	Glasgow City	798	952	1.193	19.3
S01003607	S02000697	Glasgow City	547	564	1.030	3.0
S01003608	S02000696	Glasgow City	517	505	0.977	-2.3
S01003609	S02000689	Glasgow City	977	927	0.948	-5.2
S01003610	S02000696	Glasgow City	805	803	0.997	-0.3
S01003611	S02000694	Glasgow City	794	890	1.121	12.1
S01003612	S02000702	Glasgow City	943	881	0.934	-6.6
S01003613	S02000695	Glasgow City	1354	1344	0.992	-0.8
S01003614	S02000689	Glasgow City	593	492	0.829	-17.1
S01003615	S02000696	Glasgow City	907	846	0.933	-6.7
S01003616	S02000695	Glasgow City	1014	918	0.905	-9.5
S01003617	S02000693	Glasgow City	895	901	1.007	0.7
S01003618	S02000698	Glasgow City	806	824	1.023	2.3
S01003619	S02000693	Glasgow City	937	845	0.902	-9.8
S01003620	S02000690	Glasgow City	923	828	0.897	-10.3
S01003621	S02000692	Glasgow City	900	892	0.991	-0.9
S01003622	S02000699	Glasgow City	812	918	1.131	13.1
S01003623	S02000690	Glasgow City	885	830	0.938	-6.2
S01003624	S02000692	Glasgow City	1278	1524	1.192	19.2
S01003625	S02000693	Glasgow City	768	470	0.612	-38.8
S01003626	S02000695	Glasgow City	855	869	1.016	1.6
S01003627	S02000694	Glasgow City	680	647	0.951	-4.9
S01003628	S02000697	Glasgow City	683	709	1.038	3.8
S01003629	S02000692	Glasgow City	763	833	1.092	9.2
S01003630	S02000706	Glasgow City	821	913	1.111	11.1
S01003631	S02000698	Glasgow City	1189	1247	1.049	4.9
S01003632	S02000702	Glasgow City	886	1024	1.156	15.6
S01003633	S02000696	Glasgow City	1198	1043	0.870	-13.0
S01003634	S02000697	Glasgow City	1010	1122	1.111	11.1
S01003635	S02000702	Glasgow City	517	595	1.152	15.2
S01003636	S02000701	Glasgow City	928	1009	1.087	8.7
S01003637	S02000705	Glasgow City	951	1028	1.081	8.1
S01003638	S02000690	Glasgow City	777	657	0.846	-15.4
S01003639	S02000703	Glasgow City	797	926	1.162	16.2
S01003640	S02000701	Glasgow City	895	1040	1.162	16.2
S01003641	S02000695	Glasgow City	781	756	0.968	-3.2
S01003642	S02000699	Glasgow City	806	899	1.115	11.5
S01003643	S02000700	Glasgow City	629	712	1.132	13.2
S01003644	S02000691	Glasgow City	892	1024	1.148	14.8
S01003645	S02000706	Glasgow City	586	635	1.083	8.3
S01003646	S02000698	Glasgow City	991	1041	1.051	5.1
S01003647	S02000705	Glasgow City	688	757	1.100	10.0
S01003648	S02000705	Glasgow City	796	889	1.117	11.7
S01003649	S02000694	Glasgow City	1033	1076	1.041	4.1
S01003650	S02000700	Glasgow City	727	754	1.038	3.8
S01003651	S02000698	Glasgow City	772	770	0.997	-0.3
S01003652	S02000704	Glasgow City	707	777	1.099	9.9
S01003653	S02000701	Glasgow City	675	921	1.364	36.4
S01003654	S02000707	Glasgow City	1195	1191	0.996	-0.4
S01003655	S02000697	Glasgow City	739	837	1.132	13.2
S01003656	S02000704	Glasgow City	659	706	1.072	7.2
S01003657	S02000708	Glasgow City	847	965	1.139	13.9
S01003658	S02000703	Glasgow City	967	1067	1.104	10.4
S01003659	S02000705	Glasgow City	876	891	1.017	1.7
S01003660	S02000695	Glasgow City	1182	956	0.809	-19.1
S01003661	S02000702	Glasgow City	912	1042	1.142	14.2
S01003662	S02000706	Glasgow City	642	751	1.170	17.0
S01003663	S02000700	Glasgow City	561	603	1.076	7.6
S01003664	S02000704	Glasgow City	537	542	1.009	0.9
S01003665	S02000704	Glasgow City	596	658	1.103	10.3
S01003666	S02000701	Glasgow City	573	761	1.328	32.8
S01003667	S02000707	Glasgow City	907	883	0.974	-2.6
S01003668	S02000705	Glasgow City	809	833	1.030	3.0
S01003669	S02000701	Glasgow City	818	883	1.080	8.0
S01003670	S02000704	Glasgow City	926	1026	1.108	10.8
S01003671	S02000705	Glasgow City	714	767	1.074	7.4
S01003672	S02000708	Glasgow City	712	857	1.204	20.4
S01003673	S02000700	Glasgow City	327	415	1.268	26.8
S01003674	S02000699	Glasgow City	825	892	1.082	8.2
S01003675	S02000702	Glasgow City	766	896	1.170	17.0
S01003676	S02000705	Glasgow City	1025	1208	1.179	17.9
S01003677	S02000708	Glasgow City	691	830	1.201	20.1
S01003678	S02000707	Glasgow City	692	753	1.088	8.8
S01003679	S02000703	Glasgow City	1026	1201	1.171	17.1
S01003680	S02000708	Glasgow City	575	803	1.397	39.7
S01003681	S02000706	Glasgow City	621	666	1.072	7.2
S01003682	S02000710	Glasgow City	1054	946	0.897	-10.3
S01003683	S02000709	Glasgow City	760	656	0.863	-13.7
S01003684	S02000709	Glasgow City	783	867	1.108	10.8
S01003685	S02000707	Glasgow City	542	582	1.074	7.4
S01003686	S02000713	Glasgow City	966	968	1.002	0.2
S01003687	S02000708	Glasgow City	577	653	1.132	13.2
S01003688	S02000710	Glasgow City	892	829	0.929	-7.1
S01003689	S02000709	Glasgow City	596	755	1.266	26.6
S01003690	S02000706	Glasgow City	913	1053	1.154	15.4

Appendix Table 2 Comparison of 2010 Modelled Estimates (Scaled) and SAPE 2010 Estimates

DZ code	IZ code	Local Authority	Total SAPE population	Scaled DZ Populations, Data-integrated Estimates	Ratio, Data-integrated to SAPE Populations	Percent Difference
S01003691	S02000713	Glasgow City	966	1024	1.060	6.0
S01003692	S02000709	Glasgow City	982	1088	1.108	10.8
S01003693	S02000709	Glasgow City	560	673	1.202	20.2
S01003694	S02000711	Glasgow City	921	931	1.011	1.1
S01003695	S02000710	Glasgow City	1114	1152	1.034	3.4
S01003696	S02000709	Glasgow City	1086	1107	1.020	2.0
S01003697	S02000711	Glasgow City	1010	857	0.849	-15.1
S01003698	S02000711	Glasgow City	964	949	0.984	-1.6
S01003699	S02000713	Glasgow City	968	951	0.982	-1.8
S01003700	S02000710	Glasgow City	953	892	0.936	-6.4
S01003701	S02000709	Glasgow City	938	1015	1.082	8.2
S01003702	S02000712	Glasgow City	761	872	1.146	14.6
S01003703	S02000712	Glasgow City	1011	977	0.967	-3.3
S01003704	S02000714	Glasgow City	629	651	1.035	3.5
S01003705	S02000712	Glasgow City	906	904	0.998	-0.2
S01003706	S02000712	Glasgow City	667	759	1.138	13.8
S01003707	S02000714	Glasgow City	1088	1182	1.087	8.7
S01003708	S02000715	Glasgow City	824	1029	1.249	24.9
S01003709	S02000716	Glasgow City	746	829	1.111	11.1
S01003710	S02000713	Glasgow City	1043	1068	1.024	2.4
S01003711	S02000715	Glasgow City	887	917	1.033	3.3
S01003712	S02000714	Glasgow City	855	955	1.116	11.6
S01003713	S02000716	Glasgow City	558	374	0.671	-32.9
S01003714	S02000715	Glasgow City	671	631	0.941	-5.9
S01003715	S02000714	Glasgow City	1108	850	0.768	-23.2
S01003716	S02000715	Glasgow City	745	631	0.848	-15.2
S01003717	S02000716	Glasgow City	812	896	1.104	10.4
S01003718	S02000716	Glasgow City	709	814	1.148	14.8
S01003719	S02000720	Highland	590	630	1.068	6.8
S01003720	S02000718	Highland	1020	946	0.928	-7.2
S01003721	S02000720	Highland	829	811	0.978	-2.2
S01003722	S02000720	Highland	792	899	1.135	13.5
S01003723	S02000720	Highland	577	572	0.992	-0.8
S01003724	S02000717	Highland	844	948	1.123	12.3
S01003725	S02000717	Highland	644	641	0.995	-0.5
S01003726	S02000717	Highland	643	642	0.999	-0.1
S01003727	S02000717	Highland	671	794	1.184	18.4
S01003728	S02000718	Highland	576	555	0.963	-3.7
S01003729	S02000717	Highland	727	814	1.120	12.0
S01003730	S02000717	Highland	623	685	1.099	9.9
S01003731	S02000717	Highland	630	657	1.043	4.3
S01003732	S02000717	Highland	793	886	1.118	11.8
S01003733	S02000719	Highland	818	905	1.106	10.6
S01003734	S02000719	Highland	697	713	1.023	2.3
S01003735	S02000719	Highland	778	762	0.979	-2.1
S01003736	S02000719	Highland	699	813	1.163	16.3
S01003737	S02000719	Highland	612	619	1.011	1.1
S01003738	S02000719	Highland	720	804	1.117	11.7
S01003739	S02000718	Highland	598	553	0.925	-7.5
S01003740	S02000720	Highland	646	596	0.922	-7.8
S01003741	S02000718	Highland	855	876	1.024	2.4
S01003742	S02000720	Highland	624	679	1.088	8.8
S01003743	S02000721	Highland	577	569	0.987	-1.3
S01003744	S02000720	Highland	694	660	0.950	-5.0
S01003745	S02000718	Highland	764	740	0.968	-3.2
S01003746	S02000718	Highland	855	880	1.030	3.0
S01003747	S02000721	Highland	1096	1046	0.954	-4.6
S01003748	S02000721	Highland	585	547	0.935	-6.5
S01003749	S02000721	Highland	764	790	1.035	3.5
S01003750	S02000721	Highland	729	758	1.040	4.0
S01003751	S02000723	Highland	952	971	1.020	2.0
S01003752	S02000724	Highland	906	954	1.053	5.3
S01003753	S02000722	Highland	1323	1036	0.783	-21.7
S01003754	S02000723	Highland	830	864	1.041	4.1
S01003755	S02000723	Highland	1293	1470	1.137	13.7
S01003756	S02000726	Highland	842	777	0.923	-7.7
S01003757	S02000725	Highland	608	576	0.947	-5.3
S01003758	S02000722	Highland	894	873	0.976	-2.4
S01003759	S02000723	Highland	636	644	1.012	1.2
S01003760	S02000723	Highland	802	813	1.013	1.3
S01003761	S02000724	Highland	907	963	1.061	6.1
S01003762	S02000727	Highland	1011	977	0.967	-3.3
S01003763	S02000724	Highland	921	948	1.030	3.0
S01003764	S02000726	Highland	889	828	0.932	-6.8
S01003765	S02000725	Highland	645	652	1.011	1.1
S01003766	S02000726	Highland	665	645	0.969	-3.1
S01003767	S02000726	Highland	832	767	0.921	-7.9
S01003768	S02000724	Highland	611	673	1.101	10.1
S01003769	S02000722	Highland	894	878	0.982	-1.8
S01003770	S02000722	Highland	748	786	1.051	5.1
S01003771	S02000726	Highland	707	700	0.990	-1.0
S01003772	S02000726	Highland	687	591	0.860	-14.0
S01003773	S02000725	Highland	713	722	1.013	1.3
S01003774	S02000725	Highland	651	640	0.983	-1.7
S01003775	S02000728	Highland	889	795	0.894	-10.6
S01003776	S02000722	Highland	654	667	1.019	1.9
S01003777	S02000728	Highland	1039	993	0.956	-4.4
S01003778	S02000729	Highland	2590	2168	0.837	-16.3
S01003779	S02000745	Highland	536	511	0.954	-4.6
S01003780	S02000727	Highland	1011	978	0.968	-3.2

Appendix Table 2 Comparison of 2010 Modelled Estimates (Scaled) and SAPE 2010 Estimates

DZ code	IZ code	Local Authority	Total SAPE population	Scaled DZ Populations, Data-integrated Estimates	Ratio, Data-integrated to SAPE Populations	Percent Difference
S01003781	S02000730	Highland	1023	1102	1.077	7.7
S01003782	S02000738	Highland	611	579	0.948	-5.2
S01003783	S02000731	Highland	1044	1095	1.049	4.9
S01003784	S02000729	Highland	1342	1578	1.176	17.6
S01003785	S02000730	Highland	756	775	1.025	2.5
S01003786	S02000730	Highland	922	873	0.947	-5.3
S01003787	S02000730	Highland	644	585	0.908	-9.2
S01003788	S02000730	Highland	716	710	0.991	-0.9
S01003789	S02000730	Highland	531	492	0.927	-7.3
S01003790	S02000732	Highland	548	613	1.118	11.8
S01003791	S02000729	Highland	775	727	0.938	-6.2
S01003792	S02000729	Highland	2014	1903	0.945	-5.5
S01003793	S02000733	Highland	495	572	1.156	15.6
S01003794	S02000732	Highland	653	703	1.076	7.6
S01003795	S02000728	Highland	637	605	0.950	-5.0
S01003796	S02000732	Highland	638	694	1.087	8.7
S01003797	S02000733	Highland	869	949	1.092	9.2
S01003798	S02000732	Highland	785	827	1.054	5.4
S01003799	S02000734	Highland	713	758	1.063	6.3
S01003800	S02000745	Highland	688	662	0.962	-3.8
S01003801	S02000732	Highland	723	800	1.106	10.6
S01003802	S02000733	Highland	740	839	1.134	13.4
S01003803	S02000728	Highland	695	655	0.943	-5.7
S01003804	S02000737	Highland	805	569	0.707	-29.3
S01003805	S02000735	Highland	1060	1182	1.115	11.5
S01003806	S02000733	Highland	670	750	1.119	11.9
S01003807	S02000734	Highland	847	875	1.033	3.3
S01003808	S02000745	Highland	803	859	1.069	6.9
S01003809	S02000731	Highland	660	669	1.014	1.4
S01003810	S02000736	Highland	858	941	1.097	9.7
S01003811	S02000737	Highland	682	652	0.956	-4.4
S01003812	S02000735	Highland	825	938	1.137	13.7
S01003813	S02000734	Highland	839	831	0.990	-1.0
S01003814	S02000736	Highland	752	802	1.067	6.7
S01003815	S02000736	Highland	718	861	1.199	19.9
S01003816	S02000737	Highland	970	932	0.961	-3.9
S01003817	S02000735	Highland	966	1016	1.052	5.2
S01003818	S02000735	Highland	838	843	1.006	0.6
S01003819	S02000737	Highland	1995	2090	1.048	4.8
S01003820	S02000736	Highland	941	975	1.037	3.7
S01003821	S02000731	Highland	821	793	0.966	-3.4
S01003822	S02000742	Highland	816	669	0.820	-18.0
S01003823	S02000736	Highland	938	1031	1.099	9.9
S01003824	S02000739	Highland	757	854	1.128	12.8
S01003825	S02000742	Highland	879	780	0.887	-11.3
S01003826	S02000745	Highland	768	703	0.915	-8.5
S01003827	S02000739	Highland	811	972	1.198	19.8
S01003828	S02000737	Highland	1067	1076	1.009	0.9
S01003829	S02000735	Highland	641	681	1.062	6.2
S01003830	S02000740	Highland	919	946	1.029	2.9
S01003831	S02000731	Highland	548	567	1.035	3.5
S01003832	S02000742	Highland	845	967	1.144	14.4
S01003833	S02000739	Highland	535	686	1.282	28.2
S01003834	S02000741	Highland	603	663	1.099	9.9
S01003835	S02000741	Highland	559	569	1.017	1.7
S01003836	S02000740	Highland	574	531	0.924	-7.6
S01003837	S02000739	Highland	709	830	1.171	17.1
S01003838	S02000740	Highland	605	602	0.995	-0.5
S01003839	S02000742	Highland	631	696	1.102	10.2
S01003840	S02000741	Highland	712	662	0.929	-7.1
S01003841	S02000746	Highland	656	564	0.860	-14.0
S01003842	S02000728	Highland	707	686	0.970	-3.0
S01003843	S02000728	Highland	894	810	0.906	-9.4
S01003844	S02000740	Highland	736	735	0.999	-0.1
S01003845	S02000739	Highland	1000	1148	1.148	14.8
S01003846	S02000751	Highland	689	689	1.000	0.0
S01003847	S02000728	Highland	585	544	0.930	-7.0
S01003848	S02000741	Highland	654	668	1.021	2.1
S01003849	S02000744	Highland	920	963	1.047	4.7
S01003850	S02000740	Highland	464	532	1.147	14.7
S01003851	S02000743	Highland	789	819	1.038	3.8
S01003852	S02000741	Highland	618	603	0.976	-2.4
S01003853	S02000742	Highland	1052	1211	1.151	15.1
S01003854	S02000728	Highland	608	591	0.972	-2.8
S01003855	S02000744	Highland	855	1013	1.185	18.5
S01003856	S02000743	Highland	695	774	1.113	11.3
S01003857	S02000738	Highland	724	725	1.001	0.1
S01003858	S02000743	Highland	482	541	1.122	12.2
S01003859	S02000743	Highland	901	581	0.645	-35.5
S01003860	S02000744	Highland	709	737	1.040	4.0
S01003861	S02000743	Highland	771	742	0.962	-3.8
S01003862	S02000744	Highland	694	827	1.192	19.2
S01003863	S02000743	Highland	706	690	0.977	-2.3
S01003864	S02000748	Highland	889	861	0.969	-3.1
S01003865	S02000727	Highland	929	900	0.969	-3.1
S01003866	S02000746	Highland	967	872	0.902	-9.8
S01003867	S02000747	Highland	1231	1188	0.965	-3.5
S01003868	S02000748	Highland	676	668	0.988	-1.2
S01003869	S02000751	Highland	747	673	0.901	-9.9
S01003870	S02000747	Highland	979	917	0.937	-6.3

Appendix Table 2 Comparison of 2010 Modelled Estimates (Scaled) and SAPE 2010 Estimates

DZ code	IZ code	Local Authority	Total SAPE population	Scaled DZ Populations, Data-integrated Estimates	Ratio, Data-integrated to SAPE Populations	Percent Difference
S01003871	S02000746	Highland	793	749	0.944	-5.6
S01003872	S02000747	Highland	886	854	0.963	-3.7
S01003873	S02000754	Highland	1071	1026	0.958	-4.2
S01003874	S02000727	Highland	851	686	0.806	-19.4
S01003875	S02000738	Highland	632	649	1.027	2.7
S01003876	S02000753	Highland	716	645	0.901	-9.9
S01003877	S02000747	Highland	649	596	0.919	-8.1
S01003878	S02000727	Highland	933	966	1.035	3.5
S01003879	S02000747	Highland	775	724	0.934	-6.6
S01003880	S02000748	Highland	892	812	0.911	-8.9
S01003881	S02000748	Highland	858	827	0.964	-3.6
S01003882	S02000749	Highland	541	492	0.909	-9.1
S01003883	S02000738	Highland	512	523	1.022	2.2
S01003884	S02000747	Highland	718	710	0.989	-1.1
S01003885	S02000749	Highland	651	657	1.009	0.9
S01003886	S02000749	Highland	493	498	1.010	1.0
S01003887	S02000750	Highland	950	1007	1.060	6.0
S01003888	S02000738	Highland	1489	1464	0.983	-1.7
S01003889	S02000747	Highland	563	498	0.884	-11.6
S01003890	S02000749	Highland	641	627	0.978	-2.2
S01003891	S02000749	Highland	644	694	1.078	7.8
S01003892	S02000750	Highland	572	621	1.086	8.6
S01003893	S02000748	Highland	644	602	0.935	-6.5
S01003894	S02000750	Highland	738	850	1.151	15.1
S01003895	S02000747	Highland	713	665	0.932	-6.8
S01003896	S02000749	Highland	716	654	0.913	-8.7
S01003897	S02000748	Highland	747	732	0.980	-2.0
S01003898	S02000749	Highland	783	720	0.920	-8.0
S01003899	S02000750	Highland	781	770	0.986	-1.4
S01003900	S02000750	Highland	715	737	1.031	3.1
S01003901	S02000748	Highland	628	611	0.972	-2.8
S01003902	S02000754	Highland	933	914	0.980	-2.0
S01003903	S02000748	Highland	820	825	1.006	0.6
S01003904	S02000752	Highland	766	796	1.039	3.9
S01003905	S02000753	Highland	1127	1026	0.910	-9.0
S01003906	S02000752	Highland	705	723	1.026	2.6
S01003907	S02000752	Highland	752	784	1.042	4.2
S01003908	S02000752	Highland	688	780	1.134	13.4
S01003909	S02000752	Highland	568	650	1.145	14.5
S01003910	S02000752	Highland	670	717	1.070	7.0
S01003911	S02000745	Highland	584	588	1.006	0.6
S01003912	S02000752	Highland	824	867	1.052	5.2
S01003913	S02000754	Highland	862	742	0.861	-13.9
S01003914	S02000746	Highland	965	858	0.889	-11.1
S01003915	S02000754	Highland	718	702	0.978	-2.2
S01003916	S02000753	Highland	825	789	0.957	-4.3
S01003917	S02000753	Highland	902	844	0.936	-6.4
S01003918	S02000757	Highland	869	866	0.996	-0.4
S01003919	S02000756	Highland	632	636	1.007	0.7
S01003920	S02000756	Highland	720	691	0.960	-4.0
S01003921	S02000755	Highland	972	964	0.992	-0.8
S01003922	S02000755	Highland	906	916	1.011	1.1
S01003923	S02000756	Highland	739	739	1.001	0.1
S01003924	S02000756	Highland	496	494	0.996	-0.4
S01003925	S02000756	Highland	702	705	1.005	0.5
S01003926	S02000755	Highland	639	686	1.073	7.3
S01003927	S02000757	Highland	675	680	1.008	0.8
S01003928	S02000755	Highland	783	879	1.123	12.3
S01003929	S02000755	Highland	464	484	1.042	4.2
S01003930	S02000755	Highland	758	757	0.999	-0.1
S01003931	S02000755	Highland	923	1128	1.222	22.2
S01003932	S02000756	Highland	912	822	0.901	-9.9
S01003933	S02000751	Highland	706	624	0.883	-11.7
S01003934	S02000758	Highland	951	978	1.029	2.9
S01003935	S02000758	Highland	792	786	0.993	-0.7
S01003936	S02000757	Highland	978	977	0.999	-0.1
S01003937	S02000758	Highland	754	757	1.004	0.4
S01003938	S02000757	Highland	630	653	1.037	3.7
S01003939	S02000758	Highland	656	602	0.918	-8.2
S01003940	S02000759	Highland	899	988	1.100	10.0
S01003941	S02000758	Highland	599	587	0.979	-2.1
S01003942	S02000759	Highland	682	729	1.069	6.9
S01003943	S02000759	Highland	629	650	1.033	3.3
S01003944	S02000759	Highland	601	627	1.043	4.3
S01003945	S02000759	Highland	667	656	0.983	-1.7
S01003946	S02000751	Highland	849	797	0.938	-6.2
S01003947	S02000758	Highland	624	549	0.879	-12.1
S01003948	S02000760	Highland	672	670	0.998	-0.2
S01003949	S02000761	Highland	575	552	0.959	-4.1
S01003950	S02000761	Highland	762	569	0.746	-25.4
S01003951	S02000761	Highland	565	503	0.889	-11.1
S01003952	S02000761	Highland	529	486	0.919	-8.1
S01003953	S02000760	Highland	579	577	0.996	-0.4
S01003954	S02000761	Highland	599	563	0.940	-6.0
S01003955	S02000760	Highland	677	619	0.915	-8.5
S01003956	S02000760	Highland	723	675	0.933	-6.7
S01003957	S02000761	Highland	682	614	0.900	-10.0
S01003958	S02000762	Highland	794	750	0.945	-5.5
S01003959	S02000761	Highland	695	657	0.945	-5.5
S01003960	S02000762	Highland	858	833	0.971	-2.9

Appendix Table 2 Comparison of 2010 Modelled Estimates (Scaled) and SAPE 2010 Estimates

DZ code	IZ code	Local Authority	Total SAPE population	Scaled DZ Populations, Data-integrated Estimates	Ratio, Data-integrated to SAPE Populations	Percent Difference
S01003961	S02000762	Highland	523	526	1.006	0.6
S01003962	S02000762	Highland	610	606	0.994	-0.6
S01003963	S02000760	Highland	465	479	1.031	3.1
S01003964	S02000762	Highland	567	563	0.992	-0.8
S01003965	S02000761	Highland	666	536	0.804	-19.6
S01003966	S02000761	Highland	969	882	0.910	-9.0
S01003967	S02000764	Highland	496	511	1.030	3.0
S01003968	S02000762	Highland	876	860	0.982	-1.8
S01003969	S02000763	Highland	758	743	0.980	-2.0
S01003970	S02000764	Highland	621	628	1.011	1.1
S01003971	S02000763	Highland	665	701	1.054	5.4
S01003972	S02000763	Highland	760	746	0.981	-1.9
S01003973	S02000764	Highland	451	441	0.977	-2.3
S01003974	S02000764	Highland	748	807	1.079	7.9
S01003975	S02000767	Highland	714	685	0.959	-4.1
S01003976	S02000765	Highland	725	735	1.014	1.4
S01003977	S02000765	Highland	481	531	1.103	10.3
S01003978	S02000765	Highland	507	504	0.994	-0.6
S01003979	S02000765	Highland	527	566	1.074	7.4
S01003980	S02000763	Highland	645	609	0.944	-5.6
S01003981	S02000765	Highland	541	540	0.998	-0.2
S01003982	S02000765	Highland	702	726	1.034	3.4
S01003983	S02000766	Highland	663	690	1.041	4.1
S01003984	S02000766	Highland	557	584	1.049	4.9
S01003985	S02000766	Highland	661	714	1.080	8.0
S01003986	S02000766	Highland	528	499	0.944	-5.6
S01003987	S02000766	Highland	696	627	0.901	-9.9
S01003988	S02000764	Highland	496	496	1.000	0.0
S01003989	S02000768	Highland	845	830	0.982	-1.8
S01003990	S02000764	Highland	485	516	1.065	6.5
S01003991	S02000768	Highland	559	553	0.989	-1.1
S01003992	S02000767	Highland	947	884	0.934	-6.6
S01003993	S02000767	Highland	692	652	0.942	-5.8
S01003994	S02000768	Highland	720	667	0.927	-7.3
S01003995	S02000767	Highland	1178	1098	0.932	-6.8
S01003996	S02000767	Highland	505	492	0.974	-2.6
S01003997	S02000770	Highland	843	851	1.010	1.0
S01003998	S02000769	Highland	497	568	1.143	14.3
S01003999	S02000770	Highland	836	794	0.950	-5.0
S01004000	S02000769	Highland	649	736	1.134	13.4
S01004001	S02000767	Highland	739	670	0.907	-9.3
S01004002	S02000769	Highland	786	868	1.105	10.5
S01004003	S02000770	Highland	541	515	0.952	-4.8
S01004004	S02000769	Highland	667	730	1.095	9.5
S01004005	S02000770	Highland	554	567	1.023	2.3
S01004006	S02000770	Highland	551	531	0.963	-3.7
S01004007	S02000770	Highland	570	559	0.980	-2.0
S01004008	S02000768	Highland	683	653	0.957	-4.3
S01004009	S02000770	Highland	752	716	0.952	-4.8
S01004010	S02000768	Highland	880	823	0.935	-6.5
S01004011	S02000772	Inverclyde	1285	1201	0.935	-6.5
S01004012	S02000773	Inverclyde	768	824	1.073	7.3
S01004013	S02000772	Inverclyde	601	582	0.969	-3.1
S01004014	S02000771	Inverclyde	636	660	1.038	3.8
S01004015	S02000771	Inverclyde	821	925	1.127	12.7
S01004016	S02000773	Inverclyde	510	632	1.239	23.9
S01004017	S02000771	Inverclyde	934	1003	1.074	7.4
S01004018	S02000773	Inverclyde	867	878	1.012	1.2
S01004019	S02000773	Inverclyde	883	857	0.971	-2.9
S01004020	S02000772	Inverclyde	742	711	0.958	-4.2
S01004021	S02000773	Inverclyde	1147	1138	0.992	-0.8
S01004022	S02000773	Inverclyde	830	833	1.004	0.4
S01004023	S02000773	Inverclyde	577	570	0.988	-1.2
S01004024	S02000772	Inverclyde	1035	1049	1.013	1.3
S01004025	S02000774	Inverclyde	808	876	1.084	8.4
S01004026	S02000774	Inverclyde	628	652	1.037	3.7
S01004027	S02000774	Inverclyde	676	778	1.151	15.1
S01004028	S02000774	Inverclyde	663	723	1.090	9.0
S01004029	S02000774	Inverclyde	813	897	1.103	10.3
S01004030	S02000774	Inverclyde	700	727	1.038	3.8
S01004031	S02000774	Inverclyde	547	554	1.012	1.2
S01004032	S02000775	Inverclyde	462	561	1.214	21.4
S01004033	S02000775	Inverclyde	909	1030	1.133	13.3
S01004034	S02000776	Inverclyde	694	745	1.073	7.3
S01004035	S02000775	Inverclyde	690	724	1.049	4.9
S01004036	S02000775	Inverclyde	626	727	1.162	16.2
S01004037	S02000776	Inverclyde	634	662	1.044	4.4
S01004038	S02000775	Inverclyde	645	732	1.134	13.4
S01004039	S02000775	Inverclyde	353	379	1.074	7.4
S01004040	S02000776	Inverclyde	668	645	0.966	-3.4
S01004041	S02000775	Inverclyde	582	655	1.126	12.6
S01004042	S02000775	Inverclyde	471	533	1.132	13.2
S01004043	S02000777	Inverclyde	747	717	0.960	-4.0
S01004044	S02000776	Inverclyde	639	604	0.946	-5.4
S01004045	S02000778	Inverclyde	628	691	1.101	10.1
S01004046	S02000776	Inverclyde	582	510	0.876	-12.4
S01004047	S02000778	Inverclyde	698	717	1.028	2.8
S01004048	S02000776	Inverclyde	942	905	0.961	-3.9
S01004049	S02000776	Inverclyde	1088	1037	0.953	-4.7
S01004050	S02000778	Inverclyde	381	419	1.099	9.9

Appendix Table 2 Comparison of 2010 Modelled Estimates (Scaled) and SAPE 2010 Estimates

DZ code	IZ code	Local Authority	Total SAPE population	Scaled DZ Populations, Data-integrated Estimates	Ratio, Data-integrated to SAPE Populations	Percent Difference
S01004051	S02000781	Inverclyde	802	841	1.048	4.8
S01004052	S02000778	Inverclyde	623	636	1.021	2.1
S01004053	S02000778	Inverclyde	886	828	0.934	-6.6
S01004054	S02000777	Inverclyde	893	882	0.988	-1.2
S01004055	S02000779	Inverclyde	531	614	1.157	15.7
S01004056	S02000777	Inverclyde	676	690	1.021	2.1
S01004057	S02000778	Inverclyde	1500	1537	1.025	2.5
S01004058	S02000782	Inverclyde	781	930	1.191	19.1
S01004059	S02000779	Inverclyde	538	546	1.015	1.5
S01004060	S02000781	Inverclyde	441	490	1.112	11.2
S01004061	S02000778	Inverclyde	784	825	1.052	5.2
S01004062	S02000779	Inverclyde	847	772	0.912	-8.8
S01004063	S02000781	Inverclyde	596	594	0.997	-0.3
S01004064	S02000779	Inverclyde	584	595	1.020	2.0
S01004065	S02000780	Inverclyde	884	768	0.868	-13.2
S01004066	S02000782	Inverclyde	569	674	1.185	18.5
S01004067	S02000779	Inverclyde	805	797	0.990	-1.0
S01004068	S02000780	Inverclyde	697	614	0.881	-11.9
S01004069	S02000780	Inverclyde	584	488	0.835	-16.5
S01004070	S02000781	Inverclyde	778	711	0.913	-8.7
S01004071	S02000783	Inverclyde	734	823	1.122	12.2
S01004072	S02000779	Inverclyde	1085	903	0.832	-16.8
S01004073	S02000782	Inverclyde	679	839	1.236	23.6
S01004074	S02000782	Inverclyde	837	922	1.101	10.1
S01004075	S02000781	Inverclyde	444	421	0.947	-5.3
S01004076	S02000783	Inverclyde	656	648	0.987	-1.3
S01004077	S02000783	Inverclyde	817	943	1.154	15.4
S01004078	S02000780	Inverclyde	692	605	0.874	-12.6
S01004079	S02000782	Inverclyde	619	717	1.159	15.9
S01004080	S02000780	Inverclyde	745	710	0.953	-4.7
S01004081	S02000785	Inverclyde	726	792	1.091	9.1
S01004082	S02000777	Inverclyde	1016	942	0.927	-7.3
S01004083	S02000783	Inverclyde	810	902	1.114	11.4
S01004084	S02000781	Inverclyde	892	781	0.875	-12.5
S01004085	S02000780	Inverclyde	635	500	0.787	-21.3
S01004086	S02000781	Inverclyde	751	660	0.879	-12.1
S01004087	S02000782	Inverclyde	499	562	1.126	12.6
S01004088	S02000782	Inverclyde	517	578	1.118	11.8
S01004089	S02000783	Inverclyde	652	757	1.162	16.2
S01004090	S02000783	Inverclyde	316	417	1.319	31.9
S01004091	S02000784	Inverclyde	906	790	0.872	-12.8
S01004092	S02000784	Inverclyde	732	641	0.876	-12.4
S01004093	S02000784	Inverclyde	603	481	0.797	-20.3
S01004094	S02000781	Inverclyde	697	472	0.678	-32.2
S01004095	S02000784	Inverclyde	473	468	0.989	-1.1
S01004096	S02000777	Inverclyde	715	674	0.942	-5.8
S01004097	S02000783	Inverclyde	733	891	1.215	21.5
S01004098	S02000785	Inverclyde	593	627	1.058	5.8
S01004099	S02000777	Inverclyde	737	690	0.936	-6.4
S01004100	S02000785	Inverclyde	772	815	1.055	5.5
S01004101	S02000784	Inverclyde	778	653	0.839	-16.1
S01004102	S02000784	Inverclyde	776	712	0.918	-8.2
S01004103	S02000786	Inverclyde	697	712	1.022	2.2
S01004104	S02000787	Inverclyde	793	732	0.923	-7.7
S01004105	S02000786	Inverclyde	789	806	1.021	2.1
S01004106	S02000784	Inverclyde	911	803	0.881	-11.9
S01004107	S02000785	Inverclyde	625	672	1.075	7.5
S01004108	S02000787	Inverclyde	794	705	0.888	-11.2
S01004109	S02000787	Inverclyde	609	570	0.936	-6.4
S01004110	S02000784	Inverclyde	744	682	0.916	-8.4
S01004111	S02000786	Inverclyde	827	822	0.994	-0.6
S01004112	S02000787	Inverclyde	899	727	0.809	-19.1
S01004113	S02000786	Inverclyde	708	723	1.021	2.1
S01004114	S02000785	Inverclyde	684	659	0.963	-3.7
S01004115	S02000787	Inverclyde	791	660	0.834	-16.6
S01004116	S02000787	Inverclyde	671	587	0.874	-12.6
S01004117	S02000786	Inverclyde	739	723	0.978	-2.2
S01004118	S02000785	Inverclyde	920	837	0.909	-9.1
S01004119	S02000786	Inverclyde	522	492	0.942	-5.8
S01004120	S02000787	Inverclyde	701	634	0.905	-9.5
S01004121	S02000788	Midlothian	596	616	1.034	3.4
S01004122	S02000788	Midlothian	854	887	1.038	3.8
S01004123	S02000794	Midlothian	790	726	0.918	-8.2
S01004124	S02000789	Midlothian	1012	1092	1.079	7.9
S01004125	S02000789	Midlothian	624	656	1.051	5.1
S01004126	S02000789	Midlothian	676	670	0.991	-0.9
S01004127	S02000790	Midlothian	829	856	1.032	3.2
S01004128	S02000790	Midlothian	652	667	1.023	2.3
S01004129	S02000789	Midlothian	770	805	1.046	4.6
S01004130	S02000790	Midlothian	521	530	1.017	1.7
S01004131	S02000789	Midlothian	796	878	1.103	10.3
S01004132	S02000791	Midlothian	539	529	0.981	-1.9
S01004133	S02000791	Midlothian	824	784	0.951	-4.9
S01004134	S02000790	Midlothian	659	624	0.946	-5.4
S01004135	S02000790	Midlothian	622	604	0.971	-2.9
S01004136	S02000790	Midlothian	582	574	0.986	-1.4
S01004137	S02000794	Midlothian	540	507	0.938	-6.2
S01004138	S02000793	Midlothian	647	604	0.933	-6.7
S01004139	S02000792	Midlothian	554	560	1.011	1.1
S01004140	S02000791	Midlothian	540	556	1.030	3.0

Appendix Table 2 Comparison of 2010 Modelled Estimates (Scaled) and SAPE 2010 Estimates

DZ code	IZ code	Local Authority	Total SAPE population	Scaled DZ Populations, Data-integrated Estimates	Ratio, Data-integrated to SAPE Populations	Percent Difference
S01004141	S02000791	Midlothian	642	649	1.010	1.0
S01004142	S02000792	Midlothian	555	561	1.011	1.1
S01004143	S02000792	Midlothian	794	824	1.038	3.8
S01004144	S02000788	Midlothian	1199	1138	0.949	-5.1
S01004145	S02000792	Midlothian	639	618	0.967	-3.3
S01004146	S02000793	Midlothian	682	675	0.990	-1.0
S01004147	S02000793	Midlothian	741	729	0.983	-1.7
S01004148	S02000792	Midlothian	920	915	0.995	-0.5
S01004149	S02000793	Midlothian	774	778	1.005	0.5
S01004150	S02000797	Midlothian	529	540	1.021	2.1
S01004151	S02000797	Midlothian	913	908	0.995	-0.5
S01004152	S02000793	Midlothian	699	691	0.989	-1.1
S01004153	S02000795	Midlothian	731	727	0.994	-0.6
S01004154	S02000788	Midlothian	669	637	0.953	-4.7
S01004155	S02000795	Midlothian	924	974	1.054	5.4
S01004156	S02000795	Midlothian	806	928	1.152	15.2
S01004157	S02000788	Midlothian	619	637	1.029	2.9
S01004158	S02000788	Midlothian	646	616	0.953	-4.7
S01004159	S02000788	Midlothian	525	553	1.053	5.3
S01004160	S02000798	Midlothian	709	693	0.978	-2.2
S01004161	S02000797	Midlothian	584	577	0.988	-1.2
S01004162	S02000796	Midlothian	1665	1466	0.880	-12.0
S01004163	S02000798	Midlothian	702	720	1.025	2.5
S01004164	S02000794	Midlothian	900	876	0.973	-2.7
S01004165	S02000799	Midlothian	929	987	1.062	6.2
S01004166	S02000797	Midlothian	646	634	0.981	-1.9
S01004167	S02000798	Midlothian	694	651	0.937	-6.3
S01004168	S02000799	Midlothian	657	669	1.019	1.9
S01004169	S02000800	Midlothian	678	710	1.048	4.8
S01004170	S02000798	Midlothian	681	712	1.045	4.5
S01004171	S02000798	Midlothian	629	631	1.003	0.3
S01004172	S02000799	Midlothian	721	747	1.036	3.6
S01004173	S02000800	Midlothian	567	585	1.032	3.2
S01004174	S02000800	Midlothian	755	694	0.919	-8.1
S01004175	S02000799	Midlothian	554	597	1.078	7.8
S01004176	S02000796	Midlothian	659	594	0.902	-9.8
S01004177	S02000800	Midlothian	481	476	0.989	-1.1
S01004178	S02000797	Midlothian	605	579	0.956	-4.4
S01004179	S02000800	Midlothian	478	493	1.032	3.2
S01004180	S02000796	Midlothian	914	793	0.868	-13.2
S01004181	S02000796	Midlothian	734	756	1.030	3.0
S01004182	S02000799	Midlothian	841	869	1.033	3.3
S01004183	S02000800	Midlothian	967	1025	1.060	6.0
S01004184	S02000798	Midlothian	850	796	0.936	-6.4
S01004185	S02000799	Midlothian	727	739	1.016	1.6
S01004186	S02000802	Midlothian	637	664	1.042	4.2
S01004187	S02000800	Midlothian	665	692	1.040	4.0
S01004188	S02000801	Midlothian	753	770	1.023	2.3
S01004189	S02000796	Midlothian	891	773	0.868	-13.2
S01004190	S02000802	Midlothian	863	850	0.985	-1.5
S01004191	S02000802	Midlothian	727	775	1.066	6.6
S01004192	S02000801	Midlothian	1003	932	0.929	-7.1
S01004193	S02000803	Midlothian	646	706	1.093	9.3
S01004194	S02000802	Midlothian	692	758	1.096	9.6
S01004195	S02000796	Midlothian	632	562	0.890	-11.0
S01004196	S02000797	Midlothian	573	624	1.090	9.0
S01004197	S02000803	Midlothian	674	688	1.021	2.1
S01004198	S02000802	Midlothian	599	664	1.108	10.8
S01004199	S02000802	Midlothian	796	804	1.010	1.0
S01004200	S02000804	Midlothian	737	715	0.970	-3.0
S01004201	S02000803	Midlothian	696	731	1.051	5.1
S01004202	S02000797	Midlothian	553	565	1.021	2.1
S01004203	S02000803	Midlothian	804	866	1.077	7.7
S01004204	S02000802	Midlothian	675	708	1.048	4.8
S01004205	S02000801	Midlothian	720	736	1.022	2.2
S01004206	S02000802	Midlothian	647	682	1.054	5.4
S01004207	S02000801	Midlothian	753	721	0.958	-4.2
S01004208	S02000797	Midlothian	876	814	0.929	-7.1
S01004209	S02000804	Midlothian	580	530	0.914	-8.6
S01004210	S02000803	Midlothian	626	594	0.950	-5.0
S01004211	S02000804	Midlothian	819	833	1.017	1.7
S01004212	S02000794	Midlothian	1384	1382	0.998	-0.2
S01004213	S02000797	Midlothian	624	613	0.983	-1.7
S01004214	S02000804	Midlothian	648	626	0.966	-3.4
S01004215	S02000804	Midlothian	603	616	1.022	2.2
S01004216	S02000794	Midlothian	791	780	0.986	-1.4
S01004217	S02000805	Midlothian	528	559	1.059	5.9
S01004218	S02000805	Midlothian	804	874	1.087	8.7
S01004219	S02000806	Midlothian	556	607	1.092	9.2
S01004220	S02000804	Midlothian	879	829	0.943	-5.7
S01004221	S02000806	Midlothian	808	817	1.011	1.1
S01004222	S02000805	Midlothian	617	606	0.983	-1.7
S01004223	S02000805	Midlothian	715	836	1.169	16.9
S01004224	S02000806	Midlothian	708	682	0.964	-3.6
S01004225	S02000805	Midlothian	745	780	1.047	4.7
S01004226	S02000806	Midlothian	680	653	0.960	-4.0
S01004227	S02000806	Midlothian	836	981	1.173	17.3
S01004228	S02000807	Midlothian	817	729	0.893	-10.7
S01004229	S02000807	Midlothian	664	620	0.934	-6.6
S01004230	S02000807	Midlothian	705	627	0.890	-11.0

Appendix Table 2 Comparison of 2010 Modelled Estimates (Scaled) and SAPE 2010 Estimates

DZ code	IZ code	Local Authority	Total SAPE population	Scaled DZ Populations, Data-integrated Estimates	Ratio, Data-integrated to SAPE Populations	Percent Difference
S01004231	S02000807	Midlothian	718	657	0.914	-8.6
S01004232	S02000807	Midlothian	712	620	0.871	-12.9
S01004233	S02000808	Moray	617	614	0.995	-0.5
S01004234	S02000808	Moray	967	957	0.990	-1.0
S01004235	S02000808	Moray	702	686	0.977	-2.3
S01004236	S02000808	Moray	850	858	1.009	0.9
S01004237	S02000808	Moray	622	598	0.962	-3.8
S01004238	S02000810	Moray	557	515	0.925	-7.5
S01004239	S02000809	Moray	832	811	0.974	-2.6
S01004240	S02000809	Moray	720	724	1.006	0.6
S01004241	S02000809	Moray	576	534	0.927	-7.3
S01004242	S02000812	Moray	826	829	1.004	0.4
S01004243	S02000810	Moray	657	648	0.986	-1.4
S01004244	S02000809	Moray	566	616	1.089	8.9
S01004245	S02000809	Moray	931	959	1.030	3.0
S01004246	S02000810	Moray	642	563	0.876	-12.4
S01004247	S02000811	Moray	819	852	1.040	4.0
S01004248	S02000811	Moray	993	1005	1.012	1.2
S01004249	S02000811	Moray	861	930	1.080	8.0
S01004250	S02000811	Moray	941	1006	1.069	6.9
S01004251	S02000811	Moray	839	892	1.063	6.3
S01004252	S02000810	Moray	568	572	1.007	0.7
S01004253	S02000810	Moray	521	515	0.988	-1.2
S01004254	S02000812	Moray	654	713	1.091	9.1
S01004255	S02000816	Moray	2304	2240	0.972	-2.8
S01004256	S02000812	Moray	1436	1288	0.897	-10.3
S01004257	S02000816	Moray	608	587	0.966	-3.4
S01004258	S02000813	Moray	818	799	0.977	-2.3
S01004259	S02000814	Moray	659	597	0.905	-9.5
S01004260	S02000814	Moray	507	501	0.988	-1.2
S01004261	S02000814	Moray	736	757	1.029	2.9
S01004262	S02000815	Moray	804	730	0.908	-9.2
S01004263	S02000814	Moray	726	743	1.023	2.3
S01004264	S02000813	Moray	720	728	1.011	1.1
S01004265	S02000814	Moray	795	857	1.078	7.8
S01004266	S02000814	Moray	502	512	1.021	2.1
S01004267	S02000817	Moray	480	552	1.151	15.1
S01004268	S02000814	Moray	656	628	0.957	-4.3
S01004269	S02000813	Moray	741	801	1.082	8.2
S01004270	S02000817	Moray	495	594	1.201	20.1
S01004271	S02000817	Moray	563	660	1.173	17.3
S01004272	S02000817	Moray	567	614	1.083	8.3
S01004273	S02000817	Moray	578	613	1.060	6.0
S01004274	S02000812	Moray	907	814	0.898	-10.2
S01004275	S02000821	Moray	548	531	0.969	-3.1
S01004276	S02000817	Moray	809	941	1.163	16.3
S01004277	S02000818	Moray	715	737	1.031	3.1
S01004278	S02000826	Moray	902	1006	1.115	11.5
S01004279	S02000826	Moray	878	870	0.991	-0.9
S01004280	S02000818	Moray	874	896	1.025	2.5
S01004281	S02000820	Moray	680	703	1.033	3.3
S01004282	S02000819	Moray	825	909	1.102	10.2
S01004283	S02000819	Moray	662	709	1.070	7.0
S01004284	S02000818	Moray	769	895	1.164	16.4
S01004285	S02000815	Moray	512	312	0.610	-39.0
S01004286	S02000815	Moray	488	450	0.923	-7.7
S01004287	S02000821	Moray	614	630	1.026	2.6
S01004288	S02000818	Moray	696	674	0.968	-3.2
S01004289	S02000819	Moray	531	549	1.033	3.3
S01004290	S02000820	Moray	868	882	1.017	1.7
S01004291	S02000819	Moray	776	846	1.090	9.0
S01004292	S02000823	Moray	863	888	1.029	2.9
S01004293	S02000822	Moray	816	857	1.050	5.0
S01004294	S02000822	Moray	695	712	1.025	2.5
S01004295	S02000823	Moray	770	810	1.051	5.1
S01004296	S02000822	Moray	863	913	1.058	5.8
S01004297	S02000823	Moray	726	680	0.937	-6.3
S01004298	S02000816	Moray	1170	1198	1.024	2.4
S01004299	S02000824	Moray	511	582	1.139	13.9
S01004300	S02000823	Moray	516	534	1.034	3.4
S01004301	S02000821	Moray	751	761	1.013	1.3
S01004302	S02000822	Moray	664	695	1.046	4.6
S01004303	S02000823	Moray	541	597	1.103	10.3
S01004304	S02000823	Moray	785	833	1.061	6.1
S01004305	S02000824	Moray	610	683	1.120	12.0
S01004306	S02000825	Moray	570	601	1.054	5.4
S01004307	S02000815	Moray	990	652	0.658	-34.2
S01004308	S02000824	Moray	886	1028	1.160	16.0
S01004309	S02000825	Moray	810	792	0.978	-2.2
S01004310	S02000825	Moray	702	727	1.036	3.6
S01004311	S02000824	Moray	1045	1175	1.124	12.4
S01004312	S02000815	Moray	635	586	0.923	-7.7
S01004313	S02000826	Moray	1317	1305	0.991	-0.9
S01004314	S02000821	Moray	776	692	0.892	-10.8
S01004315	S02000825	Moray	514	491	0.956	-4.4
S01004316	S02000825	Moray	402	443	1.102	10.2
S01004317	S02000827	Moray	1050	1049	0.999	-0.1
S01004318	S02000827	Moray	540	543	1.006	0.6
S01004319	S02000821	Moray	914	826	0.904	-9.6
S01004320	S02000827	Moray	793	865	1.091	9.1

Appendix Table 2 Comparison of 2010 Modelled Estimates (Scaled) and SAPE 2010 Estimates

DZ code	IZ code	Local Authority	Total SAPE population	Scaled DZ Populations, Data-integrated Estimates	Ratio, Data-integrated to SAPE Populations	Percent Difference
S01004321	S02000828	Moray	683	791	1.157	15.7
S01004322	S02000827	Moray	902	979	1.085	8.5
S01004323	S02000828	Moray	621	661	1.065	6.5
S01004324	S02000828	Moray	742	796	1.073	7.3
S01004325	S02000827	Moray	1003	1064	1.061	6.1
S01004326	S02000820	Moray	750	809	1.079	7.9
S01004327	S02000828	Moray	742	764	1.030	3.0
S01004328	S02000828	Moray	597	643	1.078	7.8
S01004329	S02000820	Moray	490	476	0.971	-2.9
S01004330	S02000829	Moray	1228	1164	0.948	-5.2
S01004331	S02000820	Moray	499	495	0.992	-0.8
S01004332	S02000820	Moray	531	534	1.006	0.6
S01004333	S02000820	Moray	507	545	1.074	7.4
S01004334	S02000829	Moray	2565	1214	0.473	-52.7
S01004335	S02000820	Moray	473	504	1.066	6.6
S01004336	S02000829	Moray	945	903	0.956	-4.4
S01004337	S02000830	Moray	700	772	1.103	10.3
S01004338	S02000829	Moray	681	659	0.968	-3.2
S01004339	S02000829	Moray	844	826	0.979	-2.1
S01004340	S02000831	Moray	501	509	1.015	1.5
S01004341	S02000831	Moray	578	544	0.941	-5.9
S01004342	S02000831	Moray	715	639	0.894	-10.6
S01004343	S02000831	Moray	576	573	0.995	-0.5
S01004344	S02000830	Moray	710	775	1.091	9.1
S01004345	S02000831	Moray	1045	1066	1.020	2.0
S01004346	S02000830	Moray	472	490	1.039	3.9
S01004347	S02000830	Moray	819	854	1.043	4.3
S01004348	S02000830	Moray	566	600	1.060	6.0
S01004349	S02000832	North Ayrshire	851	742	0.872	-12.8
S01004350	S02000832	North Ayrshire	623	563	0.903	-9.7
S01004351	S02000832	North Ayrshire	566	469	0.828	-17.2
S01004352	S02000832	North Ayrshire	608	499	0.821	-17.9
S01004353	S02000832	North Ayrshire	904	792	0.876	-12.4
S01004354	S02000842	North Ayrshire	647	511	0.790	-21.0
S01004355	S02000833	North Ayrshire	562	496	0.882	-11.8
S01004356	S02000834	North Ayrshire	939	946	1.008	0.8
S01004357	S02000833	North Ayrshire	852	766	0.899	-10.1
S01004358	S02000834	North Ayrshire	702	722	1.028	2.8
S01004359	S02000834	North Ayrshire	495	513	1.037	3.7
S01004360	S02000834	North Ayrshire	611	657	1.075	7.5
S01004361	S02000834	North Ayrshire	738	782	1.059	5.9
S01004362	S02000835	North Ayrshire	569	614	1.078	7.8
S01004363	S02000835	North Ayrshire	924	1010	1.093	9.3
S01004364	S02000835	North Ayrshire	838	906	1.081	8.1
S01004365	S02000836	North Ayrshire	687	704	1.025	2.5
S01004366	S02000842	North Ayrshire	586	574	0.979	-2.1
S01004367	S02000836	North Ayrshire	815	807	0.990	-1.0
S01004368	S02000835	North Ayrshire	465	529	1.138	13.8
S01004369	S02000836	North Ayrshire	697	701	1.006	0.6
S01004370	S02000833	North Ayrshire	702	658	0.937	-6.3
S01004371	S02000836	North Ayrshire	669	703	1.051	5.1
S01004372	S02000832	North Ayrshire	1027	849	0.827	-17.3
S01004373	S02000842	North Ayrshire	608	597	0.982	-1.8
S01004374	S02000838	North Ayrshire	688	751	1.091	9.1
S01004375	S02000837	North Ayrshire	616	644	1.046	4.6
S01004376	S02000837	North Ayrshire	893	887	0.993	-0.7
S01004377	S02000838	North Ayrshire	738	785	1.063	6.3
S01004378	S02000833	North Ayrshire	900	827	0.919	-8.1
S01004379	S02000837	North Ayrshire	881	902	1.023	2.3
S01004380	S02000838	North Ayrshire	604	706	1.170	17.0
S01004381	S02000840	North Ayrshire	766	801	1.046	4.6
S01004382	S02000839	North Ayrshire	624	669	1.071	7.1
S01004383	S02000839	North Ayrshire	799	776	0.971	-2.9
S01004384	S02000839	North Ayrshire	590	659	1.117	11.7
S01004385	S02000840	North Ayrshire	759	765	1.008	0.8
S01004386	S02000838	North Ayrshire	980	1060	1.082	8.2
S01004387	S02000839	North Ayrshire	897	982	1.095	9.5
S01004388	S02000841	North Ayrshire	651	797	1.224	22.4
S01004389	S02000840	North Ayrshire	598	601	1.005	0.5
S01004390	S02000841	North Ayrshire	788	828	1.050	5.0
S01004391	S02000840	North Ayrshire	525	556	1.058	5.8
S01004392	S02000840	North Ayrshire	749	877	1.171	17.1
S01004393	S02000841	North Ayrshire	811	904	1.114	11.4
S01004394	S02000841	North Ayrshire	731	794	1.086	8.6
S01004395	S02000845	North Ayrshire	546	523	0.958	-4.2
S01004396	S02000843	North Ayrshire	764	713	0.933	-6.7
S01004397	S02000843	North Ayrshire	847	857	1.012	1.2
S01004398	S02000840	North Ayrshire	809	808	0.999	-0.1
S01004399	S02000845	North Ayrshire	452	494	1.093	9.3
S01004400	S02000845	North Ayrshire	563	559	0.992	-0.8
S01004401	S02000843	North Ayrshire	1134	975	0.860	-14.0
S01004402	S02000845	North Ayrshire	886	892	1.007	0.7
S01004403	S02000844	North Ayrshire	478	454	0.950	-5.0
S01004404	S02000843	North Ayrshire	682	699	1.025	2.5
S01004405	S02000843	North Ayrshire	794	683	0.860	-14.0
S01004406	S02000844	North Ayrshire	893	850	0.952	-4.8
S01004407	S02000844	North Ayrshire	655	653	0.998	-0.2
S01004408	S02000842	North Ayrshire	1401	1380	0.985	-1.5
S01004409	S02000832	North Ayrshire	618	466	0.754	-24.6
S01004410	S02000845	North Ayrshire	984	992	1.008	0.8

Appendix Table 2 Comparison of 2010 Modelled Estimates (Scaled) and SAPE 2010 Estimates

DZ code	IZ code	Local Authority	Total SAPE population	Scaled DZ Populations, Data-integrated Estimates	Ratio, Data-integrated to SAPE Populations	Percent Difference
S01004411	S02000844	North Ayrshire	530	529	0.999	-0.1
S01004412	S02000846	North Ayrshire	903	1122	1.242	24.2
S01004413	S02000846	North Ayrshire	681	739	1.085	8.5
S01004414	S02000846	North Ayrshire	697	753	1.081	8.1
S01004415	S02000847	North Ayrshire	607	626	1.032	3.2
S01004416	S02000848	North Ayrshire	693	671	0.968	-3.2
S01004417	S02000846	North Ayrshire	738	875	1.185	18.5
S01004418	S02000847	North Ayrshire	880	911	1.035	3.5
S01004419	S02000847	North Ayrshire	781	819	1.049	4.9
S01004420	S02000848	North Ayrshire	709	666	0.939	-6.1
S01004421	S02000849	North Ayrshire	795	819	1.030	3.0
S01004422	S02000847	North Ayrshire	564	586	1.039	3.9
S01004423	S02000849	North Ayrshire	766	811	1.059	5.9
S01004424	S02000851	North Ayrshire	667	745	1.117	11.7
S01004425	S02000848	North Ayrshire	601	550	0.915	-8.5
S01004426	S02000847	North Ayrshire	515	525	1.019	1.9
S01004427	S02000850	North Ayrshire	657	721	1.098	9.8
S01004428	S02000850	North Ayrshire	802	808	1.008	0.8
S01004429	S02000852	North Ayrshire	808	832	1.030	3.0
S01004430	S02000852	North Ayrshire	464	493	1.063	6.3
S01004431	S02000849	North Ayrshire	644	674	1.047	4.7
S01004432	S02000850	North Ayrshire	979	1013	1.035	3.5
S01004433	S02000852	North Ayrshire	888	927	1.044	4.4
S01004434	S02000851	North Ayrshire	805	790	0.981	-1.9
S01004435	S02000854	North Ayrshire	693	758	1.094	9.4
S01004436	S02000853	North Ayrshire	756	763	1.009	0.9
S01004437	S02000850	North Ayrshire	811	957	1.180	18.0
S01004438	S02000853	North Ayrshire	599	635	1.059	5.9
S01004439	S02000852	North Ayrshire	660	724	1.097	9.7
S01004440	S02000851	North Ayrshire	723	776	1.074	7.4
S01004441	S02000848	North Ayrshire	1188	1171	0.985	-1.5
S01004442	S02000849	North Ayrshire	906	898	0.991	-0.9
S01004443	S02000850	North Ayrshire	667	724	1.086	8.6
S01004444	S02000852	North Ayrshire	859	874	1.017	1.7
S01004445	S02000852	North Ayrshire	921	760	0.826	-17.4
S01004446	S02000853	North Ayrshire	808	780	0.965	-3.5
S01004447	S02000853	North Ayrshire	725	768	1.059	5.9
S01004448	S02000856	North Ayrshire	540	515	0.954	-4.6
S01004449	S02000851	North Ayrshire	893	955	1.070	7.0
S01004450	S02000857	North Ayrshire	806	896	1.111	11.1
S01004451	S02000855	North Ayrshire	831	894	1.076	7.6
S01004452	S02000856	North Ayrshire	647	596	0.920	-8.0
S01004453	S02000855	North Ayrshire	917	928	1.012	1.2
S01004454	S02000851	North Ayrshire	898	1022	1.138	13.8
S01004455	S02000854	North Ayrshire	811	766	0.944	-5.6
S01004456	S02000856	North Ayrshire	503	474	0.941	-5.9
S01004457	S02000855	North Ayrshire	826	863	1.045	4.5
S01004458	S02000855	North Ayrshire	789	851	1.079	7.9
S01004459	S02000857	North Ayrshire	559	600	1.073	7.3
S01004460	S02000856	North Ayrshire	581	587	1.011	1.1
S01004461	S02000842	North Ayrshire	621	617	0.994	-0.6
S01004462	S02000856	North Ayrshire	639	593	0.928	-7.2
S01004463	S02000854	North Ayrshire	731	745	1.019	1.9
S01004464	S02000857	North Ayrshire	837	919	1.098	9.8
S01004465	S02000854	North Ayrshire	726	693	0.955	-4.5
S01004466	S02000857	North Ayrshire	953	939	0.986	-1.4
S01004467	S02000855	North Ayrshire	889	946	1.065	6.5
S01004468	S02000856	North Ayrshire	925	806	0.871	-12.9
S01004469	S02000857	North Ayrshire	605	722	1.193	19.3
S01004470	S02000856	North Ayrshire	658	684	1.039	3.9
S01004471	S02000860	North Ayrshire	2067	1765	0.854	-14.6
S01004472	S02000858	North Ayrshire	691	681	0.985	-1.5
S01004473	S02000858	North Ayrshire	1068	1071	1.003	0.3
S01004474	S02000858	North Ayrshire	950	964	1.015	1.5
S01004475	S02000859	North Ayrshire	487	448	0.919	-8.1
S01004476	S02000858	North Ayrshire	710	697	0.982	-1.8
S01004477	S02000858	North Ayrshire	1003	1074	1.071	7.1
S01004478	S02000861	North Ayrshire	586	576	0.982	-1.8
S01004479	S02000859	North Ayrshire	741	731	0.986	-1.4
S01004480	S02000859	North Ayrshire	988	1007	1.019	1.9
S01004481	S02000861	North Ayrshire	799	747	0.935	-6.5
S01004482	S02000859	North Ayrshire	782	822	1.051	5.1
S01004483	S02000861	North Ayrshire	674	635	0.943	-5.7
S01004484	S02000861	North Ayrshire	1003	935	0.932	-6.8
S01004485	S02000860	North Ayrshire	652	693	1.063	6.3
S01004486	S02000862	North Ayrshire	1057	963	0.911	-8.9
S01004487	S02000863	North Ayrshire	975	1062	1.089	8.9
S01004488	S02000863	North Ayrshire	654	681	1.042	4.2
S01004489	S02000864	North Ayrshire	891	897	1.006	0.6
S01004490	S02000864	North Ayrshire	677	657	0.971	-2.9
S01004491	S02000863	North Ayrshire	734	805	1.097	9.7
S01004492	S02000864	North Ayrshire	941	921	0.979	-2.1
S01004493	S02000862	North Ayrshire	908	939	1.034	3.4
S01004494	S02000863	North Ayrshire	831	899	1.082	8.2
S01004495	S02000864	North Ayrshire	607	634	1.045	4.5
S01004496	S02000862	North Ayrshire	614	583	0.950	-5.0
S01004497	S02000863	North Ayrshire	767	825	1.076	7.6
S01004498	S02000865	North Ayrshire	637	622	0.976	-2.4
S01004499	S02000862	North Ayrshire	677	630	0.930	-7.0
S01004500	S02000860	North Ayrshire	736	709	0.964	-3.6

Appendix Table 2 Comparison of 2010 Modelled Estimates (Scaled) and SAPE 2010 Estimates

DZ code	IZ code	Local Authority	Total SAPE population	Scaled DZ Populations, Data-integrated Estimates	Ratio, Data-integrated to SAPE Populations	Percent Difference
S01004501	S02000865	North Ayrshire	617	612	0.992	-0.8
S01004502	S02000862	North Ayrshire	732	728	0.995	-0.5
S01004503	S02000866	North Ayrshire	714	641	0.897	-10.3
S01004504	S02000865	North Ayrshire	655	670	1.023	2.3
S01004505	S02000865	North Ayrshire	584	591	1.013	1.3
S01004506	S02000865	North Ayrshire	536	539	1.005	0.5
S01004507	S02000860	North Ayrshire	737	662	0.898	-10.2
S01004508	S02000866	North Ayrshire	665	665	0.999	-0.1
S01004509	S02000867	North Ayrshire	1061	934	0.880	-12.0
S01004510	S02000868	North Ayrshire	887	748	0.844	-15.6
S01004511	S02000868	North Ayrshire	865	795	0.919	-8.1
S01004512	S02000868	North Ayrshire	901	831	0.922	-7.8
S01004513	S02000868	North Ayrshire	515	468	0.909	-9.1
S01004514	S02000868	North Ayrshire	548	589	1.075	7.5
S01004515	S02000866	North Ayrshire	988	935	0.947	-5.3
S01004516	S02000866	North Ayrshire	493	516	1.046	4.6
S01004517	S02000866	North Ayrshire	799	723	0.905	-9.5
S01004518	S02000866	North Ayrshire	643	690	1.073	7.3
S01004519	S02000866	North Ayrshire	897	901	1.004	0.4
S01004520	S02000869	North Ayrshire	808	706	0.874	-12.6
S01004521	S02000869	North Ayrshire	791	705	0.891	-10.9
S01004522	S02000869	North Ayrshire	833	715	0.858	-14.2
S01004523	S02000869	North Ayrshire	802	709	0.884	-11.6
S01004524	S02000869	North Ayrshire	586	506	0.864	-13.6
S01004525	S02000867	North Ayrshire	901	852	0.945	-5.5
S01004526	S02000867	North Ayrshire	662	650	0.981	-1.9
S01004527	S02000867	North Ayrshire	599	543	0.906	-9.4
S01004528	S02000870	North Lanarkshire	700	692	0.989	-1.1
S01004529	S02000870	North Lanarkshire	819	869	1.061	6.1
S01004530	S02000870	North Lanarkshire	565	599	1.061	6.1
S01004531	S02000870	North Lanarkshire	997	1012	1.015	1.5
S01004532	S02000870	North Lanarkshire	679	795	1.171	17.1
S01004533	S02000870	North Lanarkshire	395	458	1.159	15.9
S01004534	S02000871	North Lanarkshire	670	654	0.976	-2.4
S01004535	S02000874	North Lanarkshire	741	802	1.082	8.2
S01004536	S02000871	North Lanarkshire	638	705	1.105	10.5
S01004537	S02000871	North Lanarkshire	754	832	1.103	10.3
S01004538	S02000873	North Lanarkshire	722	806	1.117	11.7
S01004539	S02000872	North Lanarkshire	724	729	1.007	0.7
S01004540	S02000873	North Lanarkshire	1299	1222	0.940	-6.0
S01004541	S02000874	North Lanarkshire	728	788	1.083	8.3
S01004542	S02000874	North Lanarkshire	863	823	0.954	-4.6
S01004543	S02000874	North Lanarkshire	728	781	1.072	7.2
S01004544	S02000871	North Lanarkshire	1590	1676	1.054	5.4
S01004545	S02000873	North Lanarkshire	763	799	1.047	4.7
S01004546	S02000873	North Lanarkshire	806	890	1.104	10.4
S01004547	S02000874	North Lanarkshire	869	800	0.921	-7.9
S01004548	S02000873	North Lanarkshire	709	816	1.151	15.1
S01004549	S02000874	North Lanarkshire	1747	1774	1.015	1.5
S01004550	S02000874	North Lanarkshire	703	616	0.876	-12.4
S01004551	S02000875	North Lanarkshire	1350	1279	0.947	-5.3
S01004552	S02000878	North Lanarkshire	704	792	1.125	12.5
S01004553	S02000877	North Lanarkshire	580	544	0.938	-6.2
S01004554	S02000876	North Lanarkshire	684	655	0.957	-4.3
S01004555	S02000877	North Lanarkshire	684	642	0.939	-6.1
S01004556	S02000876	North Lanarkshire	670	606	0.904	-9.6
S01004557	S02000872	North Lanarkshire	494	474	0.960	-4.0
S01004558	S02000877	North Lanarkshire	845	930	1.100	10.0
S01004559	S02000877	North Lanarkshire	919	938	1.021	2.1
S01004560	S02000878	North Lanarkshire	710	696	0.980	-2.0
S01004561	S02000878	North Lanarkshire	916	971	1.060	6.0
S01004562	S02000872	North Lanarkshire	506	456	0.901	-9.9
S01004563	S02000876	North Lanarkshire	785	757	0.964	-3.6
S01004564	S02000876	North Lanarkshire	578	553	0.957	-4.3
S01004565	S02000876	North Lanarkshire	893	800	0.896	-10.4
S01004566	S02000876	North Lanarkshire	814	707	0.868	-13.2
S01004567	S02000876	North Lanarkshire	467	425	0.910	-9.0
S01004568	S02000875	North Lanarkshire	661	685	1.036	3.6
S01004569	S02000878	North Lanarkshire	627	711	1.135	13.5
S01004570	S02000872	North Lanarkshire	634	609	0.961	-3.9
S01004571	S02000877	North Lanarkshire	609	620	1.018	1.8
S01004572	S02000872	North Lanarkshire	720	687	0.954	-4.6
S01004573	S02000877	North Lanarkshire	597	613	1.027	2.7
S01004574	S02000879	North Lanarkshire	517	503	0.972	-2.8
S01004575	S02000876	North Lanarkshire	686	608	0.886	-11.4
S01004576	S02000872	North Lanarkshire	518	546	1.054	5.4
S01004577	S02000876	North Lanarkshire	600	573	0.954	-4.6
S01004578	S02000879	North Lanarkshire	885	854	0.965	-3.5
S01004579	S02000881	North Lanarkshire	625	700	1.120	12.0
S01004580	S02000880	North Lanarkshire	764	747	0.978	-2.2
S01004581	S02000877	North Lanarkshire	1125	1173	1.043	4.3
S01004582	S02000880	North Lanarkshire	544	529	0.972	-2.8
S01004583	S02000881	North Lanarkshire	831	937	1.128	12.8
S01004584	S02000875	North Lanarkshire	789	760	0.964	-3.6
S01004585	S02000875	North Lanarkshire	595	554	0.932	-6.8
S01004586	S02000879	North Lanarkshire	1107	1025	0.926	-7.4
S01004587	S02000878	North Lanarkshire	1023	1041	1.018	1.8
S01004588	S02000880	North Lanarkshire	648	639	0.986	-1.4
S01004589	S02000879	North Lanarkshire	720	720	1.000	0.0
S01004590	S02000880	North Lanarkshire	840	818	0.974	-2.6

Appendix Table 2 Comparison of 2010 Modelled Estimates (Scaled) and SAPE 2010 Estimates

DZ code	IZ code	Local Authority	Total SAPE population	Scaled DZ Populations, Data-integrated Estimates	Ratio, Data-integrated to SAPE Populations	Percent Difference
S01004591	S02000875	North Lanarkshire	539	542	1.005	0.5
S01004592	S02000875	North Lanarkshire	649	658	1.015	1.5
S01004593	S02000875	North Lanarkshire	975	868	0.890	-11.0
S01004594	S02000875	North Lanarkshire	493	508	1.030	3.0
S01004595	S02000879	North Lanarkshire	941	967	1.027	2.7
S01004596	S02000881	North Lanarkshire	728	772	1.061	6.1
S01004597	S02000882	North Lanarkshire	513	542	1.056	5.6
S01004598	S02000880	North Lanarkshire	635	644	1.014	1.4
S01004599	S02000884	North Lanarkshire	733	787	1.073	7.3
S01004600	S02000882	North Lanarkshire	823	863	1.049	4.9
S01004601	S02000882	North Lanarkshire	900	911	1.013	1.3
S01004602	S02000880	North Lanarkshire	860	849	0.987	-1.3
S01004603	S02000881	North Lanarkshire	830	881	1.061	6.1
S01004604	S02000881	North Lanarkshire	556	632	1.137	13.7
S01004605	S02000882	North Lanarkshire	949	969	1.021	2.1
S01004606	S02000886	North Lanarkshire	746	722	0.968	-3.2
S01004607	S02000886	North Lanarkshire	556	553	0.994	-0.6
S01004608	S02000883	North Lanarkshire	1441	1353	0.939	-6.1
S01004609	S02000883	North Lanarkshire	579	558	0.965	-3.5
S01004610	S02000883	North Lanarkshire	724	730	1.008	0.8
S01004611	S02000884	North Lanarkshire	1145	1009	0.881	-11.9
S01004612	S02000883	North Lanarkshire	943	1022	1.084	8.4
S01004613	S02000885	North Lanarkshire	1577	1580	1.002	0.2
S01004614	S02000887	North Lanarkshire	701	789	1.126	12.6
S01004615	S02000885	North Lanarkshire	1035	1070	1.034	3.4
S01004616	S02000886	North Lanarkshire	872	881	1.011	1.1
S01004617	S02000887	North Lanarkshire	646	727	1.125	12.5
S01004618	S02000886	North Lanarkshire	646	701	1.086	8.6
S01004619	S02000886	North Lanarkshire	559	538	0.962	-3.8
S01004620	S02000886	North Lanarkshire	728	720	0.989	-1.1
S01004621	S02000885	North Lanarkshire	731	786	1.075	7.5
S01004622	S02000887	North Lanarkshire	1061	788	0.743	-25.7
S01004623	S02000886	North Lanarkshire	951	925	0.973	-2.7
S01004624	S02000887	North Lanarkshire	1257	1196	0.952	-4.8
S01004625	S02000885	North Lanarkshire	768	817	1.064	6.4
S01004626	S02000887	North Lanarkshire	1467	1813	1.236	23.6
S01004627	S02000888	North Lanarkshire	522	474	0.909	-9.1
S01004628	S02000889	North Lanarkshire	530	564	1.065	6.5
S01004629	S02000888	North Lanarkshire	871	864	0.992	-0.8
S01004630	S02000887	North Lanarkshire	937	912	0.973	-2.7
S01004631	S02000889	North Lanarkshire	680	728	1.070	7.0
S01004632	S02000888	North Lanarkshire	897	988	1.102	10.2
S01004633	S02000887	North Lanarkshire	601	554	0.922	-7.8
S01004634	S02000896	North Lanarkshire	1151	1014	0.881	-11.9
S01004635	S02000888	North Lanarkshire	636	704	1.108	10.8
S01004636	S02000889	North Lanarkshire	597	615	1.030	3.0
S01004637	S02000888	North Lanarkshire	543	535	0.986	-1.4
S01004638	S02000890	North Lanarkshire	519	507	0.977	-2.3
S01004639	S02000888	North Lanarkshire	685	627	0.916	-8.4
S01004640	S02000891	North Lanarkshire	678	757	1.116	11.6
S01004641	S02000890	North Lanarkshire	629	615	0.977	-2.3
S01004642	S02000896	North Lanarkshire	819	790	0.964	-3.6
S01004643	S02000893	North Lanarkshire	560	500	0.893	-10.7
S01004644	S02000891	North Lanarkshire	734	749	1.020	2.0
S01004645	S02000888	North Lanarkshire	936	978	1.045	4.5
S01004646	S02000892	North Lanarkshire	767	781	1.018	1.8
S01004647	S02000884	North Lanarkshire	1773	1118	0.630	-37.0
S01004648	S02000890	North Lanarkshire	963	1091	1.132	13.2
S01004649	S02000893	North Lanarkshire	609	582	0.956	-4.4
S01004650	S02000891	North Lanarkshire	803	814	1.013	1.3
S01004651	S02000896	North Lanarkshire	845	844	0.998	-0.2
S01004652	S02000890	North Lanarkshire	877	875	0.997	-0.3
S01004653	S02000890	North Lanarkshire	627	610	0.973	-2.7
S01004654	S02000889	North Lanarkshire	943	947	1.004	0.4
S01004655	S02000892	North Lanarkshire	908	1025	1.129	12.9
S01004656	S02000892	North Lanarkshire	520	554	1.065	6.5
S01004657	S02000894	North Lanarkshire	695	703	1.011	1.1
S01004658	S02000891	North Lanarkshire	903	935	1.035	3.5
S01004659	S02000890	North Lanarkshire	523	482	0.921	-7.9
S01004660	S02000893	North Lanarkshire	745	745	1.000	0.0
S01004661	S02000892	North Lanarkshire	675	720	1.066	6.6
S01004662	S02000895	North Lanarkshire	976	975	0.999	-0.1
S01004663	S02000893	North Lanarkshire	465	509	1.094	9.4
S01004664	S02000894	North Lanarkshire	644	622	0.967	-3.3
S01004665	S02000893	North Lanarkshire	694	660	0.951	-4.9
S01004666	S02000893	North Lanarkshire	646	723	1.119	11.9
S01004667	S02000898	North Lanarkshire	656	700	1.067	6.7
S01004668	S02000892	North Lanarkshire	909	873	0.961	-3.9
S01004669	S02000894	North Lanarkshire	787	790	1.004	0.4
S01004670	S02000898	North Lanarkshire	999	1010	1.011	1.1
S01004671	S02000893	North Lanarkshire	836	743	0.889	-11.1
S01004672	S02000893	North Lanarkshire	624	602	0.965	-3.5
S01004673	S02000894	North Lanarkshire	801	896	1.118	11.8
S01004674	S02000894	North Lanarkshire	756	773	1.022	2.2
S01004675	S02000896	North Lanarkshire	938	811	0.864	-13.6
S01004676	S02000895	North Lanarkshire	786	763	0.971	-2.9
S01004677	S02000898	North Lanarkshire	859	935	1.088	8.8
S01004678	S02000897	North Lanarkshire	885	863	0.976	-2.4
S01004679	S02000897	North Lanarkshire	455	434	0.954	-4.6
S01004680	S02000895	North Lanarkshire	923	901	0.977	-2.3

Appendix Table 2 Comparison of 2010 Modelled Estimates (Scaled) and SAPE 2010 Estimates

DZ code	IZ code	Local Authority	Total SAPE population	Scaled DZ Populations, Data-integrated Estimates	Ratio, Data-integrated to SAPE Populations	Percent Difference
S01004681	S02000896	North Lanarkshire	765	688	0.899	-10.1
S01004682	S02000897	North Lanarkshire	531	470	0.885	-11.5
S01004683	S02000895	North Lanarkshire	647	707	1.093	9.3
S01004684	S02000898	North Lanarkshire	1280	1372	1.072	7.2
S01004685	S02000897	North Lanarkshire	494	480	0.971	-2.9
S01004686	S02000899	North Lanarkshire	723	752	1.040	4.0
S01004687	S02000899	North Lanarkshire	1050	1022	0.974	-2.6
S01004688	S02000895	North Lanarkshire	728	703	0.966	-3.4
S01004689	S02000897	North Lanarkshire	946	956	1.011	1.1
S01004690	S02000895	North Lanarkshire	553	545	0.985	-1.5
S01004691	S02000901	North Lanarkshire	731	679	0.929	-7.1
S01004692	S02000899	North Lanarkshire	642	673	1.048	4.8
S01004693	S02000897	North Lanarkshire	760	694	0.914	-8.6
S01004694	S02000899	North Lanarkshire	573	578	1.008	0.8
S01004695	S02000901	North Lanarkshire	815	746	0.915	-8.5
S01004696	S02000899	North Lanarkshire	919	942	1.025	2.5
S01004697	S02000901	North Lanarkshire	795	731	0.920	-8.0
S01004698	S02000901	North Lanarkshire	647	571	0.883	-11.7
S01004699	S02000899	North Lanarkshire	811	837	1.032	3.2
S01004700	S02000901	North Lanarkshire	715	688	0.962	-3.8
S01004701	S02000903	North Lanarkshire	896	739	0.824	-17.6
S01004702	S02000901	North Lanarkshire	565	542	0.960	-4.0
S01004703	S02000903	North Lanarkshire	1055	889	0.842	-15.8
S01004704	S02000900	North Lanarkshire	566	663	1.171	17.1
S01004705	S02000903	North Lanarkshire	957	928	0.970	-3.0
S01004706	S02000904	North Lanarkshire	1440	1358	0.943	-5.7
S01004707	S02000899	North Lanarkshire	885	972	1.098	9.8
S01004708	S02000902	North Lanarkshire	679	699	1.030	3.0
S01004709	S02000901	North Lanarkshire	677	647	0.956	-4.4
S01004710	S02000902	North Lanarkshire	889	878	0.987	-1.3
S01004711	S02000905	North Lanarkshire	902	925	1.025	2.5
S01004712	S02000902	North Lanarkshire	531	515	0.969	-3.1
S01004713	S02000902	North Lanarkshire	727	771	1.061	6.1
S01004714	S02000903	North Lanarkshire	704	720	1.023	2.3
S01004715	S02000906	North Lanarkshire	1445	1543	1.068	6.8
S01004716	S02000900	North Lanarkshire	841	877	1.042	4.2
S01004717	S02000905	North Lanarkshire	780	949	1.217	21.7
S01004718	S02000906	North Lanarkshire	873	885	1.013	1.3
S01004719	S02000905	North Lanarkshire	880	919	1.044	4.4
S01004720	S02000906	North Lanarkshire	793	795	1.002	0.2
S01004721	S02000904	North Lanarkshire	592	508	0.859	-14.1
S01004722	S02000900	North Lanarkshire	647	715	1.106	10.6
S01004723	S02000908	North Lanarkshire	570	558	0.979	-2.1
S01004724	S02000905	North Lanarkshire	831	921	1.108	10.8
S01004725	S02000903	North Lanarkshire	780	658	0.843	-15.7
S01004726	S02000907	North Lanarkshire	508	589	1.160	16.0
S01004727	S02000900	North Lanarkshire	752	812	1.080	8.0
S01004728	S02000904	North Lanarkshire	973	818	0.841	-15.9
S01004729	S02000907	North Lanarkshire	574	626	1.091	9.1
S01004730	S02000905	North Lanarkshire	1286	1444	1.123	12.3
S01004731	S02000905	North Lanarkshire	853	856	1.003	0.3
S01004732	S02000904	North Lanarkshire	717	597	0.832	-16.8
S01004733	S02000909	North Lanarkshire	674	749	1.111	11.1
S01004734	S02000907	North Lanarkshire	480	474	0.987	-1.3
S01004735	S02000909	North Lanarkshire	879	999	1.137	13.7
S01004736	S02000907	North Lanarkshire	723	761	1.052	5.2
S01004737	S02000907	North Lanarkshire	648	733	1.131	13.1
S01004738	S02000909	North Lanarkshire	572	654	1.143	14.3
S01004739	S02000908	North Lanarkshire	697	663	0.951	-4.9
S01004740	S02000910	North Lanarkshire	779	835	1.072	7.2
S01004741	S02000906	North Lanarkshire	582	581	0.999	-0.1
S01004742	S02000909	North Lanarkshire	1331	1347	1.012	1.2
S01004743	S02000908	North Lanarkshire	940	833	0.887	-11.3
S01004744	S02000907	North Lanarkshire	567	551	0.972	-2.8
S01004745	S02000909	North Lanarkshire	906	927	1.023	2.3
S01004746	S02000907	North Lanarkshire	679	844	1.243	24.3
S01004747	S02000908	North Lanarkshire	724	687	0.949	-5.1
S01004748	S02000909	North Lanarkshire	604	611	1.011	1.1
S01004749	S02000909	North Lanarkshire	948	1059	1.118	11.8
S01004750	S02000904	North Lanarkshire	568	590	1.038	3.8
S01004751	S02000904	North Lanarkshire	701	749	1.069	6.9
S01004752	S02000910	North Lanarkshire	824	887	1.077	7.7
S01004753	S02000906	North Lanarkshire	711	776	1.091	9.1
S01004754	S02000908	North Lanarkshire	611	616	1.008	0.8
S01004755	S02000906	North Lanarkshire	671	621	0.926	-7.4
S01004756	S02000908	North Lanarkshire	570	545	0.955	-4.5
S01004757	S02000913	North Lanarkshire	858	849	0.990	-1.0
S01004758	S02000907	North Lanarkshire	877	913	1.041	4.1
S01004759	S02000914	North Lanarkshire	617	564	0.913	-8.7
S01004760	S02000912	North Lanarkshire	688	712	1.035	3.5
S01004761	S02000911	North Lanarkshire	490	570	1.163	16.3
S01004762	S02000906	North Lanarkshire	678	618	0.912	-8.8
S01004763	S02000911	North Lanarkshire	933	902	0.967	-3.3
S01004764	S02000910	North Lanarkshire	685	694	1.013	1.3
S01004765	S02000913	North Lanarkshire	1175	1222	1.040	4.0
S01004766	S02000915	North Lanarkshire	1003	979	0.976	-2.4
S01004767	S02000912	North Lanarkshire	644	657	1.020	2.0
S01004768	S02000912	North Lanarkshire	817	868	1.062	6.2
S01004769	S02000914	North Lanarkshire	559	519	0.929	-7.1
S01004770	S02000913	North Lanarkshire	585	534	0.912	-8.8

Appendix Table 2 Comparison of 2010 Modelled Estimates (Scaled) and SAPE 2010 Estimates

DZ code	IZ code	Local Authority	Total SAPE population	Scaled DZ Populations, Data-integrated Estimates	Ratio, Data-integrated to SAPE Populations	Percent Difference
S01004771	S02000908	North Lanarkshire	793	765	0.965	-3.5
S01004772	S02000911	North Lanarkshire	582	575	0.988	-1.2
S01004773	S02000910	North Lanarkshire	708	770	1.087	8.7
S01004774	S02000913	North Lanarkshire	888	911	1.025	2.5
S01004775	S02000911	North Lanarkshire	730	704	0.964	-3.6
S01004776	S02000915	North Lanarkshire	754	755	1.001	0.1
S01004777	S02000914	North Lanarkshire	760	667	0.877	-12.3
S01004778	S02000912	North Lanarkshire	690	691	1.001	0.1
S01004779	S02000916	North Lanarkshire	759	822	1.084	8.4
S01004780	S02000912	North Lanarkshire	561	535	0.953	-4.7
S01004781	S02000915	North Lanarkshire	814	851	1.045	4.5
S01004782	S02000908	North Lanarkshire	1088	1055	0.969	-3.1
S01004783	S02000913	North Lanarkshire	919	925	1.006	0.6
S01004784	S02000913	North Lanarkshire	680	648	0.953	-4.7
S01004785	S02000914	North Lanarkshire	607	583	0.960	-4.0
S01004786	S02000912	North Lanarkshire	528	528	1.000	0.0
S01004787	S02000916	North Lanarkshire	942	949	1.008	0.8
S01004788	S02000914	North Lanarkshire	715	655	0.917	-8.3
S01004789	S02000915	North Lanarkshire	883	908	1.028	2.8
S01004790	S02000914	North Lanarkshire	716	634	0.886	-11.4
S01004791	S02000916	North Lanarkshire	594	593	0.998	-0.2
S01004792	S02000916	North Lanarkshire	601	602	1.001	0.1
S01004793	S02000915	North Lanarkshire	747	804	1.077	7.7
S01004794	S02000913	North Lanarkshire	716	688	0.961	-3.9
S01004795	S02000915	North Lanarkshire	916	937	1.023	2.3
S01004796	S02000917	North Lanarkshire	746	717	0.961	-3.9
S01004797	S02000917	North Lanarkshire	712	683	0.960	-4.0
S01004798	S02000920	North Lanarkshire	834	821	0.984	-1.6
S01004799	S02000919	North Lanarkshire	615	573	0.932	-6.8
S01004800	S02000917	North Lanarkshire	647	693	1.071	7.1
S01004801	S02000919	North Lanarkshire	660	627	0.950	-5.0
S01004802	S02000917	North Lanarkshire	825	818	0.991	-0.9
S01004803	S02000918	North Lanarkshire	811	785	0.969	-3.1
S01004804	S02000918	North Lanarkshire	882	869	0.985	-1.5
S01004805	S02000920	North Lanarkshire	512	614	1.199	19.9
S01004806	S02000917	North Lanarkshire	545	578	1.060	6.0
S01004807	S02000920	North Lanarkshire	482	482	0.999	-0.1
S01004808	S02000916	North Lanarkshire	648	719	1.110	11.0
S01004809	S02000916	North Lanarkshire	449	447	0.995	-0.5
S01004810	S02000919	North Lanarkshire	621	604	0.972	-2.8
S01004811	S02000916	North Lanarkshire	650	689	1.060	6.0
S01004812	S02000918	North Lanarkshire	753	818	1.086	8.6
S01004813	S02000919	North Lanarkshire	805	791	0.982	-1.8
S01004814	S02000920	North Lanarkshire	784	810	1.033	3.3
S01004815	S02000919	North Lanarkshire	1746	1657	0.949	-5.1
S01004816	S02000919	North Lanarkshire	767	746	0.973	-2.7
S01004817	S02000918	North Lanarkshire	622	619	0.996	-0.4
S01004818	S02000920	North Lanarkshire	783	823	1.051	5.1
S01004819	S02000918	North Lanarkshire	632	541	0.856	-14.4
S01004820	S02000918	North Lanarkshire	1004	1082	1.078	7.8
S01004821	S02000921	North Lanarkshire	1494	1628	1.090	9.0
S01004822	S02000919	North Lanarkshire	667	677	1.014	1.4
S01004823	S02000921	North Lanarkshire	828	816	0.985	-1.5
S01004824	S02000920	North Lanarkshire	691	673	0.975	-2.5
S01004825	S02000919	North Lanarkshire	567	560	0.989	-1.1
S01004826	S02000918	North Lanarkshire	908	937	1.032	3.2
S01004827	S02000921	North Lanarkshire	635	633	0.997	-0.3
S01004828	S02000920	North Lanarkshire	1243	1156	0.930	-7.0
S01004829	S02000921	North Lanarkshire	712	685	0.963	-3.7
S01004830	S02000921	North Lanarkshire	692	650	0.940	-6.0
S01004831	S02000922	North Lanarkshire	883	792	0.897	-10.3
S01004832	S02000924	North Lanarkshire	1424	1194	0.838	-16.2
S01004833	S02000923	North Lanarkshire	687	695	1.011	1.1
S01004834	S02000923	North Lanarkshire	852	741	0.870	-13.0
S01004835	S02000922	North Lanarkshire	857	820	0.956	-4.4
S01004836	S02000923	North Lanarkshire	766	700	0.914	-8.6
S01004837	S02000921	North Lanarkshire	980	878	0.896	-10.4
S01004838	S02000923	North Lanarkshire	1690	1739	1.029	2.9
S01004839	S02000922	North Lanarkshire	805	787	0.977	-2.3
S01004840	S02000924	North Lanarkshire	947	807	0.852	-14.8
S01004841	S02000924	North Lanarkshire	752	814	1.083	8.3
S01004842	S02000924	North Lanarkshire	1425	1307	0.917	-8.3
S01004843	S02000925	North Lanarkshire	671	683	1.018	1.8
S01004844	S02000925	North Lanarkshire	892	902	1.011	1.1
S01004845	S02000925	North Lanarkshire	742	696	0.938	-6.2
S01004846	S02000922	North Lanarkshire	1071	818	0.764	-23.6
S01004847	S02000923	North Lanarkshire	899	896	0.996	-0.4
S01004848	S02000925	North Lanarkshire	649	721	1.111	11.1
S01004849	S02000926	North Lanarkshire	538	508	0.944	-5.6
S01004850	S02000922	North Lanarkshire	1202	1170	0.973	-2.7
S01004851	S02000926	North Lanarkshire	673	682	1.013	1.3
S01004852	S02000926	North Lanarkshire	681	692	1.016	1.6
S01004853	S02000923	North Lanarkshire	728	686	0.943	-5.7
S01004854	S02000925	North Lanarkshire	1161	1040	0.895	-10.5
S01004855	S02000926	North Lanarkshire	556	591	1.062	6.2
S01004856	S02000924	North Lanarkshire	1164	1252	1.075	7.5
S01004857	S02000926	North Lanarkshire	868	874	1.007	0.7
S01004858	S02000927	North Lanarkshire	798	733	0.919	-8.1
S01004859	S02000927	North Lanarkshire	910	818	0.899	-10.1
S01004860	S02000927	North Lanarkshire	1253	1189	0.949	-5.1

Appendix Table 2 Comparison of 2010 Modelled Estimates (Scaled) and SAPE 2010 Estimates

DZ code	IZ code	Local Authority	Total SAPE population	Scaled DZ Populations, Data-integrated Estimates	Ratio, Data-integrated to SAPE Populations	Percent Difference
S01004861	S02000927	North Lanarkshire	807	706	0.874	-12.6
S01004862	S02000930	North Lanarkshire	636	624	0.982	-1.8
S01004863	S02000928	North Lanarkshire	820	862	1.051	5.1
S01004864	S02000930	North Lanarkshire	540	521	0.965	-3.5
S01004865	S02000930	North Lanarkshire	733	699	0.954	-4.6
S01004866	S02000928	North Lanarkshire	819	888	1.085	8.5
S01004867	S02000929	North Lanarkshire	748	790	1.057	5.7
S01004868	S02000928	North Lanarkshire	684	740	1.082	8.2
S01004869	S02000928	North Lanarkshire	798	839	1.051	5.1
S01004870	S02000928	North Lanarkshire	762	856	1.123	12.3
S01004871	S02000929	North Lanarkshire	704	748	1.062	6.2
S01004872	S02000930	North Lanarkshire	786	745	0.948	-5.2
S01004873	S02000929	North Lanarkshire	730	743	1.018	1.8
S01004874	S02000929	North Lanarkshire	954	1002	1.051	5.1
S01004875	S02000929	North Lanarkshire	620	868	1.400	40.0
S01004876	S02000928	North Lanarkshire	919	955	1.039	3.9
S01004877	S02000930	North Lanarkshire	682	660	0.968	-3.2
S01004878	S02000931	North Lanarkshire	703	700	0.995	-0.5
S01004879	S02000931	North Lanarkshire	646	645	0.998	-0.2
S01004880	S02000931	North Lanarkshire	715	702	0.981	-1.9
S01004881	S02000931	North Lanarkshire	781	727	0.931	-6.9
S01004882	S02000931	North Lanarkshire	485	514	1.059	5.9
S01004883	S02000930	North Lanarkshire	1854	1736	0.936	-6.4
S01004884	S02000930	North Lanarkshire	605	521	0.862	-13.8
S01004885	S02000934	North Lanarkshire	509	595	1.169	16.9
S01004886	S02000934	North Lanarkshire	774	873	1.128	12.8
S01004887	S02000932	North Lanarkshire	445	496	1.114	11.4
S01004888	S02000930	North Lanarkshire	650	591	0.909	-9.1
S01004889	S02000933	North Lanarkshire	809	793	0.981	-1.9
S01004890	S02000934	North Lanarkshire	561	700	1.248	24.8
S01004891	S02000934	North Lanarkshire	833	995	1.195	19.5
S01004892	S02000933	North Lanarkshire	714	693	0.971	-2.9
S01004893	S02000934	North Lanarkshire	698	728	1.043	4.3
S01004894	S02000934	North Lanarkshire	815	781	0.958	-4.2
S01004895	S02000935	North Lanarkshire	813	893	1.099	9.9
S01004896	S02000933	North Lanarkshire	881	853	0.968	-3.2
S01004897	S02000933	North Lanarkshire	594	556	0.937	-6.3
S01004898	S02000932	North Lanarkshire	822	926	1.127	12.7
S01004899	S02000935	North Lanarkshire	764	773	1.012	1.2
S01004900	S02000936	North Lanarkshire	941	898	0.954	-4.6
S01004901	S02000935	North Lanarkshire	686	801	1.167	16.7
S01004902	S02000934	North Lanarkshire	669	708	1.058	5.8
S01004903	S02000936	North Lanarkshire	588	566	0.963	-3.7
S01004904	S02000939	North Lanarkshire	863	933	1.082	8.2
S01004905	S02000932	North Lanarkshire	991	1011	1.021	2.1
S01004906	S02000935	North Lanarkshire	736	802	1.090	9.0
S01004907	S02000936	North Lanarkshire	821	738	0.898	-10.2
S01004908	S02000932	North Lanarkshire	607	685	1.128	12.8
S01004909	S02000935	North Lanarkshire	731	791	1.082	8.2
S01004910	S02000932	North Lanarkshire	794	856	1.078	7.8
S01004911	S02000938	North Lanarkshire	1083	821	0.759	-24.1
S01004912	S02000932	North Lanarkshire	697	729	1.047	4.7
S01004913	S02000942	North Lanarkshire	602	631	1.048	4.8
S01004914	S02000936	North Lanarkshire	649	586	0.903	-9.7
S01004915	S02000939	North Lanarkshire	678	664	0.979	-2.1
S01004916	S02000939	North Lanarkshire	659	743	1.128	12.8
S01004917	S02000938	North Lanarkshire	593	540	0.911	-8.9
S01004918	S02000936	North Lanarkshire	700	607	0.868	-13.2
S01004919	S02000937	North Lanarkshire	676	735	1.087	8.7
S01004920	S02000937	North Lanarkshire	853	877	1.028	2.8
S01004921	S02000937	North Lanarkshire	625	671	1.074	7.4
S01004922	S02000938	North Lanarkshire	685	615	0.898	-10.2
S01004923	S02000938	North Lanarkshire	1026	848	0.826	-17.4
S01004924	S02000937	North Lanarkshire	718	760	1.059	5.9
S01004925	S02000938	North Lanarkshire	560	493	0.881	-11.9
S01004926	S02000938	North Lanarkshire	955	832	0.871	-12.9
S01004927	S02000937	North Lanarkshire	861	897	1.042	4.2
S01004928	S02000938	North Lanarkshire	1515	1363	0.900	-10.0
S01004929	S02000939	North Lanarkshire	614	711	1.158	15.8
S01004930	S02000940	North Lanarkshire	590	567	0.961	-3.9
S01004931	S02000940	North Lanarkshire	988	956	0.968	-3.2
S01004932	S02000940	North Lanarkshire	730	746	1.022	2.2
S01004933	S02000942	North Lanarkshire	877	943	1.076	7.6
S01004934	S02000942	North Lanarkshire	695	706	1.016	1.6
S01004935	S02000940	North Lanarkshire	740	587	0.793	-20.7
S01004936	S02000942	North Lanarkshire	857	833	0.972	-2.8
S01004937	S02000942	North Lanarkshire	554	584	1.054	5.4
S01004938	S02000941	North Lanarkshire	709	725	1.023	2.3
S01004939	S02000941	North Lanarkshire	522	549	1.051	5.1
S01004940	S02000941	North Lanarkshire	504	474	0.940	-6.0
S01004941	S02000941	North Lanarkshire	623	619	0.994	-0.6
S01004942	S02000941	North Lanarkshire	936	915	0.977	-2.3
S01004943	S02000941	North Lanarkshire	944	1042	1.104	10.4
S01004944	S02000942	North Lanarkshire	466	482	1.033	3.3
S01004945	S02000942	North Lanarkshire	688	670	0.974	-2.6
S01004946	S02000943	Orkney Islands	694	633	0.912	-8.8
S01004947	S02000943	Orkney Islands	671	651	0.971	-2.9
S01004948	S02000946	Orkney Islands	520	526	1.012	1.2
S01004949	S02000948	Orkney Islands	662	608	0.919	-8.1
S01004950	S02000943	Orkney Islands	757	682	0.900	-10.0

Appendix Table 2 Comparison of 2010 Modelled Estimates (Scaled) and SAPE 2010 Estimates

DZ code	IZ code	Local Authority	Total SAPE population	Scaled DZ Populations, Data-integrated Estimates	Ratio, Data-integrated to SAPE Populations	Percent Difference
S01004951	S02000946	Orkney Islands	629	626	0.995	-0.5
S01004952	S02000944	Orkney Islands	1061	1126	1.062	6.2
S01004953	S02000944	Orkney Islands	759	895	1.179	17.9
S01004954	S02000945	Orkney Islands	720	720	1.000	0.0
S01004955	S02000945	Orkney Islands	559	647	1.157	15.7
S01004956	S02000946	Orkney Islands	802	839	1.046	4.6
S01004957	S02000943	Orkney Islands	726	656	0.903	-9.7
S01004958	S02000944	Orkney Islands	990	1141	1.152	15.2
S01004959	S02000944	Orkney Islands	640	683	1.068	6.8
S01004960	S02000945	Orkney Islands	568	527	0.928	-7.2
S01004961	S02000945	Orkney Islands	612	618	1.010	1.0
S01004962	S02000943	Orkney Islands	593	553	0.932	-6.8
S01004963	S02000948	Orkney Islands	572	544	0.951	-4.9
S01004964	S02000946	Orkney Islands	1008	995	0.987	-1.3
S01004965	S02000948	Orkney Islands	908	871	0.959	-4.1
S01004966	S02000948	Orkney Islands	881	804	0.913	-8.7
S01004967	S02000948	Orkney Islands	692	677	0.978	-2.2
S01004968	S02000947	Orkney Islands	549	567	1.034	3.4
S01004969	S02000947	Orkney Islands	962	932	0.968	-3.2
S01004970	S02000947	Orkney Islands	825	813	0.985	-1.5
S01004971	S02000947	Orkney Islands	977	982	1.005	0.5
S01004972	S02000947	Orkney Islands	773	794	1.028	2.8
S01004973	S02000949	Perth & Kinross	997	902	0.905	-9.5
S01004974	S02000949	Perth & Kinross	1164	1102	0.946	-5.4
S01004975	S02000949	Perth & Kinross	763	745	0.977	-2.3
S01004976	S02000950	Perth & Kinross	908	997	1.098	9.8
S01004977	S02000950	Perth & Kinross	963	1020	1.059	5.9
S01004978	S02000950	Perth & Kinross	935	1036	1.108	10.8
S01004979	S02000950	Perth & Kinross	848	931	1.098	9.8
S01004980	S02000950	Perth & Kinross	981	1046	1.066	6.6
S01004981	S02000951	Perth & Kinross	1051	976	0.929	-7.1
S01004982	S02000949	Perth & Kinross	771	592	0.768	-23.2
S01004983	S02000951	Perth & Kinross	968	965	0.997	-0.3
S01004984	S02000951	Perth & Kinross	832	814	0.978	-2.2
S01004985	S02000952	Perth & Kinross	829	827	0.998	-0.2
S01004986	S02000951	Perth & Kinross	760	746	0.981	-1.9
S01004987	S02000952	Perth & Kinross	525	596	1.135	13.5
S01004988	S02000954	Perth & Kinross	588	516	0.878	-12.2
S01004989	S02000952	Perth & Kinross	1047	836	0.798	-20.2
S01004990	S02000954	Perth & Kinross	568	527	0.928	-7.2
S01004991	S02000952	Perth & Kinross	600	623	1.039	3.9
S01004992	S02000953	Perth & Kinross	836	893	1.068	6.8
S01004993	S02000953	Perth & Kinross	679	704	1.037	3.7
S01004994	S02000953	Perth & Kinross	772	770	0.998	-0.2
S01004995	S02000953	Perth & Kinross	984	1023	1.040	4.0
S01004996	S02000953	Perth & Kinross	705	728	1.032	3.2
S01004997	S02000954	Perth & Kinross	936	853	0.912	-8.8
S01004998	S02000955	Perth & Kinross	1156	1234	1.068	6.8
S01004999	S02000952	Perth & Kinross	952	922	0.969	-3.1
S01005000	S02000954	Perth & Kinross	605	542	0.897	-10.3
S01005001	S02000955	Perth & Kinross	1244	1138	0.915	-8.5
S01005002	S02000960	Perth & Kinross	857	843	0.984	-1.6
S01005003	S02000956	Perth & Kinross	1029	1091	1.060	6.0
S01005004	S02000955	Perth & Kinross	963	878	0.911	-8.9
S01005005	S02000955	Perth & Kinross	958	952	0.994	-0.6
S01005006	S02000955	Perth & Kinross	642	641	0.998	-0.2
S01005007	S02000960	Perth & Kinross	876	813	0.928	-7.2
S01005008	S02000954	Perth & Kinross	1520	1151	0.757	-24.3
S01005009	S02000972	Perth & Kinross	1014	936	0.923	-7.7
S01005010	S02000957	Perth & Kinross	673	733	1.088	8.8
S01005011	S02000957	Perth & Kinross	844	856	1.014	1.4
S01005012	S02000957	Perth & Kinross	750	899	1.198	19.8
S01005013	S02000957	Perth & Kinross	843	861	1.021	2.1
S01005014	S02000959	Perth & Kinross	841	836	0.995	-0.5
S01005015	S02000958	Perth & Kinross	644	574	0.891	-10.9
S01005016	S02000957	Perth & Kinross	868	892	1.028	2.8
S01005017	S02000958	Perth & Kinross	764	704	0.922	-7.8
S01005018	S02000959	Perth & Kinross	591	595	1.007	0.7
S01005019	S02000959	Perth & Kinross	1142	732	0.641	-35.9
S01005020	S02000958	Perth & Kinross	1000	833	0.833	-16.7
S01005021	S02000958	Perth & Kinross	1072	855	0.798	-20.2
S01005022	S02000959	Perth & Kinross	648	684	1.055	5.5
S01005023	S02000972	Perth & Kinross	1507	1213	0.805	-19.5
S01005024	S02000959	Perth & Kinross	908	898	0.989	-1.1
S01005025	S02000960	Perth & Kinross	677	654	0.966	-3.4
S01005026	S02000961	Perth & Kinross	719	790	1.099	9.9
S01005027	S02000956	Perth & Kinross	765	812	1.062	6.2
S01005028	S02000962	Perth & Kinross	847	906	1.070	7.0
S01005029	S02000963	Perth & Kinross	973	1029	1.057	5.7
S01005030	S02000963	Perth & Kinross	1015	1127	1.110	11.0
S01005031	S02000964	Perth & Kinross	695	674	0.970	-3.0
S01005032	S02000963	Perth & Kinross	874	961	1.099	9.9
S01005033	S02000962	Perth & Kinross	776	810	1.043	4.3
S01005034	S02000962	Perth & Kinross	785	845	1.076	7.6
S01005035	S02000970	Perth & Kinross	1184	1044	0.882	-11.8
S01005036	S02000963	Perth & Kinross	661	743	1.125	12.5
S01005037	S02000964	Perth & Kinross	1135	1129	0.995	-0.5
S01005038	S02000966	Perth & Kinross	933	834	0.894	-10.6
S01005039	S02000962	Perth & Kinross	1064	1138	1.070	7.0
S01005040	S02000964	Perth & Kinross	1107	1111	1.004	0.4

Appendix Table 2 Comparison of 2010 Modelled Estimates (Scaled) and SAPE 2010 Estimates

DZ code	IZ code	Local Authority	Total SAPE population	Scaled DZ Populations, Data-integrated Estimates	Ratio, Data-integrated to SAPE Populations	Percent Difference
S01005041	S02000964	Perth & Kinross	664	701	1.056	5.6
S01005042	S02000962	Perth & Kinross	806	896	1.112	11.2
S01005043	S02000961	Perth & Kinross	764	843	1.103	10.3
S01005044	S02000963	Perth & Kinross	866	1009	1.165	16.5
S01005045	S02000966	Perth & Kinross	1066	1052	0.987	-1.3
S01005046	S02000963	Perth & Kinross	1203	1406	1.169	16.9
S01005047	S02000964	Perth & Kinross	1268	1359	1.072	7.2
S01005048	S02000961	Perth & Kinross	630	627	0.995	-0.5
S01005049	S02000964	Perth & Kinross	855	868	1.015	1.5
S01005050	S02000965	Perth & Kinross	852	922	1.082	8.2
S01005051	S02000966	Perth & Kinross	849	816	0.961	-3.9
S01005052	S02000956	Perth & Kinross	912	857	0.940	-6.0
S01005053	S02000965	Perth & Kinross	817	978	1.198	19.8
S01005054	S02000965	Perth & Kinross	633	642	1.014	1.4
S01005055	S02000965	Perth & Kinross	803	857	1.067	6.7
S01005056	S02000964	Perth & Kinross	703	756	1.076	7.6
S01005057	S02000965	Perth & Kinross	661	743	1.124	12.4
S01005058	S02000969	Perth & Kinross	802	805	1.004	0.4
S01005059	S02000965	Perth & Kinross	519	542	1.044	4.4
S01005060	S02000965	Perth & Kinross	691	719	1.041	4.1
S01005061	S02000961	Perth & Kinross	1023	1143	1.117	11.7
S01005062	S02000961	Perth & Kinross	485	534	1.102	10.2
S01005063	S02000966	Perth & Kinross	529	525	0.993	-0.7
S01005064	S02000968	Perth & Kinross	740	753	1.017	1.7
S01005065	S02000967	Perth & Kinross	1126	1005	0.893	-10.7
S01005066	S02000969	Perth & Kinross	779	868	1.114	11.4
S01005067	S02000960	Perth & Kinross	872	685	0.786	-21.4
S01005068	S02000965	Perth & Kinross	628	669	1.065	6.5
S01005069	S02000969	Perth & Kinross	555	607	1.093	9.3
S01005070	S02000967	Perth & Kinross	1093	937	0.857	-14.3
S01005071	S02000967	Perth & Kinross	449	279	0.622	-37.8
S01005072	S02000969	Perth & Kinross	590	662	1.122	12.2
S01005073	S02000960	Perth & Kinross	879	726	0.826	-17.4
S01005074	S02000970	Perth & Kinross	1139	1142	1.003	0.3
S01005075	S02000967	Perth & Kinross	354	422	1.191	19.1
S01005076	S02000969	Perth & Kinross	673	726	1.079	7.9
S01005077	S02000966	Perth & Kinross	977	1002	1.026	2.6
S01005078	S02000971	Perth & Kinross	668	727	1.088	8.8
S01005079	S02000971	Perth & Kinross	582	689	1.185	18.5
S01005080	S02000969	Perth & Kinross	504	528	1.048	4.8
S01005081	S02000971	Perth & Kinross	637	729	1.145	14.5
S01005082	S02000956	Perth & Kinross	715	662	0.925	-7.5
S01005083	S02000968	Perth & Kinross	939	954	1.016	1.6
S01005084	S02000971	Perth & Kinross	605	677	1.118	11.8
S01005085	S02000974	Perth & Kinross	511	485	0.949	-5.1
S01005086	S02000969	Perth & Kinross	1669	1650	0.989	-1.1
S01005087	S02000968	Perth & Kinross	445	521	1.171	17.1
S01005088	S02000974	Perth & Kinross	562	556	0.990	-1.0
S01005089	S02000968	Perth & Kinross	802	802	1.000	0.0
S01005090	S02000968	Perth & Kinross	800	888	1.110	11.0
S01005091	S02000968	Perth & Kinross	648	687	1.061	6.1
S01005092	S02000956	Perth & Kinross	634	689	1.086	8.6
S01005093	S02000971	Perth & Kinross	731	771	1.054	5.4
S01005094	S02000970	Perth & Kinross	822	778	0.947	-5.3
S01005095	S02000972	Perth & Kinross	1499	1429	0.953	-4.7
S01005096	S02000970	Perth & Kinross	663	712	1.074	7.4
S01005097	S02000973	Perth & Kinross	872	868	0.995	-0.5
S01005098	S02000974	Perth & Kinross	737	714	0.968	-3.2
S01005099	S02000973	Perth & Kinross	809	851	1.052	5.2
S01005100	S02000974	Perth & Kinross	901	790	0.877	-12.3
S01005101	S02000973	Perth & Kinross	954	1033	1.083	8.3
S01005102	S02000972	Perth & Kinross	932	870	0.933	-6.7
S01005103	S02000973	Perth & Kinross	1162	1063	0.915	-8.5
S01005104	S02000974	Perth & Kinross	1412	865	0.613	-38.7
S01005105	S02000975	Perth & Kinross	847	829	0.979	-2.1
S01005106	S02000975	Perth & Kinross	556	520	0.935	-6.5
S01005107	S02000975	Perth & Kinross	611	554	0.907	-9.3
S01005108	S02000975	Perth & Kinross	616	604	0.980	-2.0
S01005109	S02000975	Perth & Kinross	1382	1352	0.978	-2.2
S01005110	S02000976	Perth & Kinross	1089	1141	1.048	4.8
S01005111	S02000976	Perth & Kinross	572	590	1.032	3.2
S01005112	S02000981	Perth & Kinross	1007	879	0.872	-12.8
S01005113	S02000976	Perth & Kinross	1046	1109	1.060	6.0
S01005114	S02000976	Perth & Kinross	941	1035	1.100	10.0
S01005115	S02000974	Perth & Kinross	1000	963	0.963	-3.7
S01005116	S02000975	Perth & Kinross	667	592	0.887	-11.3
S01005117	S02000982	Perth & Kinross	1067	1131	1.060	6.0
S01005118	S02000974	Perth & Kinross	893	787	0.882	-11.8
S01005119	S02000977	Perth & Kinross	680	778	1.144	14.4
S01005120	S02000977	Perth & Kinross	692	785	1.135	13.5
S01005121	S02000976	Perth & Kinross	1175	1226	1.043	4.3
S01005122	S02000977	Perth & Kinross	785	971	1.237	23.7
S01005123	S02000977	Perth & Kinross	726	842	1.160	16.0
S01005124	S02000977	Perth & Kinross	721	810	1.123	12.3
S01005125	S02000977	Perth & Kinross	828	925	1.117	11.7
S01005126	S02000976	Perth & Kinross	658	665	1.011	1.1
S01005127	S02000978	Perth & Kinross	643	666	1.036	3.6
S01005128	S02000977	Perth & Kinross	929	1086	1.169	16.9
S01005129	S02000978	Perth & Kinross	961	984	1.024	2.4
S01005130	S02000978	Perth & Kinross	624	715	1.146	14.6

Appendix Table 2 Comparison of 2010 Modelled Estimates (Scaled) and SAPE 2010 Estimates

DZ code	IZ code	Local Authority	Total SAPE population	Scaled DZ Populations, Data-integrated Estimates	Ratio, Data-integrated to SAPE Populations	Percent Difference
S01005131	S02000981	Perth & Kinross	974	1011	1.038	3.8
S01005132	S02000978	Perth & Kinross	696	724	1.040	4.0
S01005133	S02000982	Perth & Kinross	501	515	1.028	2.8
S01005134	S02000979	Perth & Kinross	934	996	1.067	6.7
S01005135	S02000979	Perth & Kinross	794	789	0.994	-0.6
S01005136	S02000981	Perth & Kinross	796	813	1.022	2.2
S01005137	S02000982	Perth & Kinross	877	967	1.103	10.3
S01005138	S02000979	Perth & Kinross	1131	1201	1.061	6.1
S01005139	S02000980	Perth & Kinross	733	692	0.944	-5.6
S01005140	S02000981	Perth & Kinross	694	599	0.863	-13.7
S01005141	S02000981	Perth & Kinross	844	833	0.987	-1.3
S01005142	S02000980	Perth & Kinross	665	648	0.974	-2.6
S01005143	S02000980	Perth & Kinross	947	971	1.025	2.5
S01005144	S02000980	Perth & Kinross	1190	1165	0.979	-2.1
S01005145	S02000982	Perth & Kinross	756	775	1.025	2.5
S01005146	S02000981	Perth & Kinross	906	793	0.876	-12.4
S01005147	S02000982	Perth & Kinross	1025	993	0.969	-3.1
S01005148	S02000983	Renfrewshire	876	873	0.997	-0.3
S01005149	S02000983	Renfrewshire	604	564	0.934	-6.6
S01005150	S02000983	Renfrewshire	673	693	1.029	2.9
S01005151	S02000983	Renfrewshire	689	692	1.004	0.4
S01005152	S02000984	Renfrewshire	1438	1348	0.938	-6.2
S01005153	S02000984	Renfrewshire	851	805	0.946	-5.4
S01005154	S02000984	Renfrewshire	614	567	0.924	-7.6
S01005155	S02000984	Renfrewshire	767	691	0.900	-10.0
S01005156	S02000985	Renfrewshire	668	694	1.039	3.9
S01005157	S02000985	Renfrewshire	877	856	0.976	-2.4
S01005158	S02000987	Renfrewshire	734	723	0.985	-1.5
S01005159	S02000988	Renfrewshire	841	968	1.151	15.1
S01005160	S02000986	Renfrewshire	960	1115	1.161	16.1
S01005161	S02000985	Renfrewshire	1058	1059	1.001	0.1
S01005162	S02000987	Renfrewshire	908	926	1.020	2.0
S01005163	S02000985	Renfrewshire	606	610	1.007	0.7
S01005164	S02000988	Renfrewshire	909	907	0.998	-0.2
S01005165	S02000987	Renfrewshire	715	713	0.997	-0.3
S01005166	S02000988	Renfrewshire	906	1010	1.114	11.4
S01005167	S02000986	Renfrewshire	626	720	1.149	14.9
S01005168	S02000990	Renfrewshire	783	716	0.915	-8.5
S01005169	S02000987	Renfrewshire	537	582	1.084	8.4
S01005170	S02000986	Renfrewshire	815	854	1.047	4.7
S01005171	S02000985	Renfrewshire	904	887	0.981	-1.9
S01005172	S02000989	Renfrewshire	1878	1619	0.862	-13.8
S01005173	S02000988	Renfrewshire	697	719	1.032	3.2
S01005174	S02000987	Renfrewshire	707	720	1.019	1.9
S01005175	S02000991	Renfrewshire	765	833	1.088	8.8
S01005176	S02000987	Renfrewshire	634	664	1.047	4.7
S01005177	S02000992	Renfrewshire	861	971	1.128	12.8
S01005178	S02000988	Renfrewshire	887	928	1.046	4.6
S01005179	S02000986	Renfrewshire	881	967	1.098	9.8
S01005180	S02000990	Renfrewshire	847	771	0.911	-8.9
S01005181	S02000993	Renfrewshire	1044	752	0.720	-28.0
S01005182	S02000987	Renfrewshire	700	743	1.061	6.1
S01005183	S02000992	Renfrewshire	825	942	1.142	14.2
S01005184	S02000988	Renfrewshire	830	1032	1.243	24.3
S01005185	S02000989	Renfrewshire	487	442	0.908	-9.2
S01005186	S02000991	Renfrewshire	685	729	1.065	6.5
S01005187	S02000991	Renfrewshire	970	1054	1.086	8.6
S01005188	S02000990	Renfrewshire	947	878	0.927	-7.3
S01005189	S02000992	Renfrewshire	859	942	1.097	9.7
S01005190	S02000999	Renfrewshire	917	841	0.917	-8.3
S01005191	S02000994	Renfrewshire	827	965	1.166	16.6
S01005192	S02000993	Renfrewshire	1045	904	0.865	-13.5
S01005193	S02000990	Renfrewshire	812	724	0.892	-10.8
S01005194	S02000989	Renfrewshire	561	535	0.953	-4.7
S01005195	S02000989	Renfrewshire	916	873	0.953	-4.7
S01005196	S02000995	Renfrewshire	759	785	1.034	3.4
S01005197	S02000991	Renfrewshire	737	722	0.979	-2.1
S01005198	S02000996	Renfrewshire	820	823	1.004	0.4
S01005199	S02000997	Renfrewshire	752	718	0.955	-4.5
S01005200	S02000990	Renfrewshire	547	510	0.932	-6.8
S01005201	S02000995	Renfrewshire	816	925	1.133	13.3
S01005202	S02000999	Renfrewshire	809	836	1.033	3.3
S01005203	S02000992	Renfrewshire	859	894	1.041	4.1
S01005204	S02000990	Renfrewshire	519	485	0.935	-6.5
S01005205	S02000993	Renfrewshire	917	909	0.991	-0.9
S01005206	S02000999	Renfrewshire	913	888	0.973	-2.7
S01005207	S02000994	Renfrewshire	868	914	1.053	5.3
S01005208	S02000991	Renfrewshire	464	634	1.367	36.7
S01005209	S02000992	Renfrewshire	831	894	1.076	7.6
S01005210	S02000991	Renfrewshire	910	902	0.992	-0.8
S01005211	S02000994	Renfrewshire	684	688	1.006	0.6
S01005212	S02000990	Renfrewshire	543	523	0.963	-3.7
S01005213	S02000996	Renfrewshire	875	886	1.013	1.3
S01005214	S02000991	Renfrewshire	723	968	1.339	33.9
S01005215	S02000999	Renfrewshire	914	913	0.999	-0.1
S01005216	S02000995	Renfrewshire	619	684	1.105	10.5
S01005217	S02000995	Renfrewshire	1083	929	0.858	-14.2
S01005218	S02000998	Renfrewshire	865	925	1.069	6.9
S01005219	S02000997	Renfrewshire	916	814	0.888	-11.2
S01005220	S02000998	Renfrewshire	615	659	1.071	7.1

Appendix Table 2 Comparison of 2010 Modelled Estimates (Scaled) and SAPE 2010 Estimates

DZ code	IZ code	Local Authority	Total SAPE population	Scaled DZ Populations, Data-integrated Estimates	Ratio, Data-integrated to SAPE Populations	Percent Difference
S01005221	S02000993	Renfrewshire	894	580	0.649	-35.1
S01005222	S02000997	Renfrewshire	575	547	0.952	-4.8
S01005223	S02000995	Renfrewshire	683	668	0.978	-2.2
S01005224	S02000995	Renfrewshire	766	753	0.983	-1.7
S01005225	S02000999	Renfrewshire	827	850	1.028	2.8
S01005226	S02000997	Renfrewshire	505	442	0.876	-12.4
S01005227	S02000994	Renfrewshire	908	938	1.033	3.3
S01005228	S02001015	Renfrewshire	1198	1024	0.854	-14.6
S01005229	S02001000	Renfrewshire	1042	842	0.808	-19.2
S01005230	S02000996	Renfrewshire	794	804	1.013	1.3
S01005231	S02000995	Renfrewshire	751	672	0.895	-10.5
S01005232	S02001000	Renfrewshire	1131	862	0.762	-23.8
S01005233	S02000998	Renfrewshire	693	694	1.001	0.1
S01005234	S02001000	Renfrewshire	1277	1028	0.805	-19.5
S01005235	S02001001	Renfrewshire	769	708	0.921	-7.9
S01005236	S02000998	Renfrewshire	1128	1200	1.064	6.4
S01005237	S02001002	Renfrewshire	915	869	0.950	-5.0
S01005238	S02000996	Renfrewshire	762	836	1.098	9.8
S01005239	S02001000	Renfrewshire	865	756	0.874	-12.6
S01005240	S02000997	Renfrewshire	835	683	0.818	-18.2
S01005241	S02001002	Renfrewshire	884	863	0.976	-2.4
S01005242	S02001001	Renfrewshire	934	874	0.936	-6.4
S01005243	S02001001	Renfrewshire	1097	993	0.905	-9.5
S01005244	S02001002	Renfrewshire	1028	875	0.852	-14.8
S01005245	S02001000	Renfrewshire	908	741	0.816	-18.4
S01005246	S02001004	Renfrewshire	857	844	0.985	-1.5
S01005247	S02001003	Renfrewshire	611	764	1.250	25.0
S01005248	S02001004	Renfrewshire	642	600	0.935	-6.5
S01005249	S02001000	Renfrewshire	933	726	0.778	-22.2
S01005250	S02001004	Renfrewshire	776	792	1.021	2.1
S01005251	S02001003	Renfrewshire	782	928	1.187	18.7
S01005252	S02001005	Renfrewshire	448	580	1.294	29.4
S01005253	S02001003	Renfrewshire	559	509	0.911	-8.9
S01005254	S02001000	Renfrewshire	1067	809	0.758	-24.2
S01005255	S02001001	Renfrewshire	571	550	0.963	-3.7
S01005256	S02000999	Renfrewshire	829	820	0.989	-1.1
S01005257	S02001004	Renfrewshire	907	865	0.954	-4.6
S01005258	S02001002	Renfrewshire	969	951	0.981	-1.9
S01005259	S02001005	Renfrewshire	556	661	1.189	18.9
S01005260	S02001005	Renfrewshire	572	652	1.139	13.9
S01005261	S02001003	Renfrewshire	579	647	1.117	11.7
S01005262	S02001004	Renfrewshire	941	961	1.021	2.1
S01005263	S02001003	Renfrewshire	506	584	1.154	15.4
S01005264	S02001005	Renfrewshire	610	721	1.182	18.2
S01005265	S02001003	Renfrewshire	316	515	1.631	63.1
S01005266	S02001005	Renfrewshire	835	988	1.183	18.3
S01005267	S02001006	Renfrewshire	982	1047	1.066	6.6
S01005268	S02001010	Renfrewshire	1154	1072	0.929	-7.1
S01005269	S02001004	Renfrewshire	826	806	0.976	-2.4
S01005270	S02001002	Renfrewshire	1047	949	0.906	-9.4
S01005271	S02001004	Renfrewshire	578	563	0.973	-2.7
S01005272	S02001003	Renfrewshire	600	662	1.104	10.4
S01005273	S02001006	Renfrewshire	760	766	1.008	0.8
S01005274	S02001007	Renfrewshire	677	731	1.079	7.9
S01005275	S02001010	Renfrewshire	496	499	1.007	0.7
S01005276	S02001006	Renfrewshire	643	683	1.063	6.3
S01005277	S02001006	Renfrewshire	598	621	1.039	3.9
S01005278	S02001005	Renfrewshire	726	902	1.242	24.2
S01005279	S02001008	Renfrewshire	511	538	1.052	5.2
S01005280	S02001007	Renfrewshire	723	697	0.964	-3.6
S01005281	S02001006	Renfrewshire	710	785	1.106	10.6
S01005282	S02001007	Renfrewshire	704	674	0.957	-4.3
S01005283	S02001008	Renfrewshire	796	822	1.033	3.3
S01005284	S02001010	Renfrewshire	573	539	0.940	-6.0
S01005285	S02001006	Renfrewshire	624	658	1.055	5.5
S01005286	S02001008	Renfrewshire	743	744	1.002	0.2
S01005287	S02001007	Renfrewshire	1066	969	0.909	-9.1
S01005288	S02001007	Renfrewshire	732	810	1.107	10.7
S01005289	S02001010	Renfrewshire	891	920	1.032	3.2
S01005290	S02001008	Renfrewshire	583	561	0.963	-3.7
S01005291	S02001009	Renfrewshire	667	670	1.004	0.4
S01005292	S02001007	Renfrewshire	705	741	1.052	5.2
S01005293	S02001007	Renfrewshire	718	743	1.035	3.5
S01005294	S02001008	Renfrewshire	543	583	1.073	7.3
S01005295	S02001008	Renfrewshire	664	566	0.852	-14.8
S01005296	S02001009	Renfrewshire	847	879	1.038	3.8
S01005297	S02001011	Renfrewshire	690	774	1.122	12.2
S01005298	S02001012	Renfrewshire	1035	1030	0.995	-0.5
S01005299	S02001014	Renfrewshire	546	506	0.926	-7.4
S01005300	S02001009	Renfrewshire	929	899	0.968	-3.2
S01005301	S02001009	Renfrewshire	900	900	1.001	0.1
S01005302	S02001011	Renfrewshire	897	1076	1.199	19.9
S01005303	S02001008	Renfrewshire	838	802	0.957	-4.3
S01005304	S02001014	Renfrewshire	642	614	0.957	-4.3
S01005305	S02001011	Renfrewshire	784	844	1.077	7.7
S01005306	S02001013	Renfrewshire	1126	999	0.888	-11.2
S01005307	S02001012	Renfrewshire	918	962	1.048	4.8
S01005308	S02001014	Renfrewshire	488	488	1.001	0.1
S01005309	S02001011	Renfrewshire	845	879	1.040	4.0
S01005310	S02001011	Renfrewshire	911	981	1.077	7.7

Appendix Table 2 Comparison of 2010 Modelled Estimates (Scaled) and SAPE 2010 Estimates

DZ code	IZ code	Local Authority	Total SAPE population	Scaled DZ Populations, Data-integrated Estimates	Ratio, Data-integrated to SAPE Populations	Percent Difference
S01005311	S02001013	Renfrewshire	847	814	0.962	-3.8
S01005312	S02001010	Renfrewshire	1151	958	0.832	-16.8
S01005313	S02001013	Renfrewshire	863	825	0.956	-4.4
S01005314	S02001012	Renfrewshire	466	495	1.063	6.3
S01005315	S02001014	Renfrewshire	730	768	1.051	5.1
S01005316	S02001011	Renfrewshire	835	898	1.076	7.6
S01005317	S02001013	Renfrewshire	530	503	0.950	-5.0
S01005318	S02001013	Renfrewshire	539	522	0.969	-3.1
S01005319	S02001013	Renfrewshire	636	634	0.997	-0.3
S01005320	S02001012	Renfrewshire	632	612	0.969	-3.1
S01005321	S02001013	Renfrewshire	569	563	0.990	-1.0
S01005322	S02001014	Renfrewshire	1763	1527	0.866	-13.4
S01005323	S02001013	Renfrewshire	649	670	1.033	3.3
S01005324	S02001014	Renfrewshire	743	692	0.931	-6.9
S01005325	S02001016	Renfrewshire	1742	1854	1.065	6.5
S01005326	S02001014	Renfrewshire	858	800	0.933	-6.7
S01005327	S02001014	Renfrewshire	604	585	0.968	-3.2
S01005328	S02001016	Renfrewshire	643	705	1.096	9.6
S01005329	S02001015	Renfrewshire	633	692	1.093	9.3
S01005330	S02001016	Renfrewshire	649	754	1.162	16.2
S01005331	S02001016	Renfrewshire	683	734	1.075	7.5
S01005332	S02001017	Renfrewshire	509	528	1.038	3.8
S01005333	S02001018	Renfrewshire	780	815	1.044	4.4
S01005334	S02001017	Renfrewshire	1122	1043	0.929	-7.1
S01005335	S02001017	Renfrewshire	525	479	0.911	-8.9
S01005336	S02001018	Renfrewshire	577	620	1.075	7.5
S01005337	S02001017	Renfrewshire	891	855	0.960	-4.0
S01005338	S02001017	Renfrewshire	604	578	0.958	-4.2
S01005339	S02001018	Renfrewshire	742	779	1.050	5.0
S01005340	S02001017	Renfrewshire	616	571	0.927	-7.3
S01005341	S02001018	Renfrewshire	649	704	1.085	8.5
S01005342	S02001018	Renfrewshire	724	812	1.121	12.1
S01005343	S02001017	Renfrewshire	918	879	0.958	-4.2
S01005344	S02001018	Renfrewshire	766	802	1.048	4.8
S01005345	S02001017	Renfrewshire	733	697	0.950	-5.0
S01005346	S02001019	Renfrewshire	747	845	1.131	13.1
S01005347	S02001019	Renfrewshire	726	721	0.993	-0.7
S01005348	S02001018	Renfrewshire	938	962	1.026	2.6
S01005349	S02001019	Renfrewshire	809	875	1.082	8.2
S01005350	S02001020	Renfrewshire	719	756	1.051	5.1
S01005351	S02001015	Renfrewshire	1227	1141	0.930	-7.0
S01005352	S02001019	Renfrewshire	856	933	1.090	9.0
S01005353	S02001019	Renfrewshire	1041	1046	1.005	0.5
S01005354	S02001020	Renfrewshire	893	900	1.008	0.8
S01005355	S02001019	Renfrewshire	850	866	1.018	1.8
S01005356	S02001020	Renfrewshire	654	715	1.094	9.4
S01005357	S02001019	Renfrewshire	811	814	1.004	0.4
S01005358	S02001020	Renfrewshire	853	829	0.972	-2.8
S01005359	S02001020	Renfrewshire	787	869	1.104	10.4
S01005360	S02001020	Renfrewshire	730	829	1.136	13.6
S01005361	S02001015	Renfrewshire	918	904	0.985	-1.5
S01005362	S02001021	Scottish Borders	717	753	1.050	5.0
S01005363	S02001021	Scottish Borders	738	743	1.006	0.6
S01005364	S02001025	Scottish Borders	933	951	1.019	1.9
S01005365	S02001021	Scottish Borders	921	847	0.920	-8.0
S01005366	S02001022	Scottish Borders	706	693	0.981	-1.9
S01005367	S02001022	Scottish Borders	823	789	0.958	-4.2
S01005368	S02001022	Scottish Borders	637	642	1.009	0.9
S01005369	S02001023	Scottish Borders	836	856	1.024	2.4
S01005370	S02001022	Scottish Borders	930	839	0.902	-9.8
S01005371	S02001023	Scottish Borders	883	907	1.028	2.8
S01005372	S02001023	Scottish Borders	884	943	1.067	6.7
S01005373	S02001024	Scottish Borders	733	824	1.124	12.4
S01005374	S02001023	Scottish Borders	869	831	0.956	-4.4
S01005375	S02001026	Scottish Borders	901	881	0.978	-2.2
S01005376	S02001024	Scottish Borders	875	922	1.053	5.3
S01005377	S02001024	Scottish Borders	854	889	1.041	4.1
S01005378	S02001026	Scottish Borders	728	768	1.055	5.5
S01005379	S02001024	Scottish Borders	834	939	1.126	12.6
S01005380	S02001026	Scottish Borders	625	671	1.073	7.3
S01005381	S02001026	Scottish Borders	606	615	1.015	1.5
S01005382	S02001026	Scottish Borders	736	780	1.060	6.0
S01005383	S02001028	Scottish Borders	703	625	0.889	-11.1
S01005384	S02001021	Scottish Borders	968	901	0.931	-6.9
S01005385	S02001025	Scottish Borders	1015	945	0.931	-6.9
S01005386	S02001021	Scottish Borders	643	605	0.940	-6.0
S01005387	S02001027	Scottish Borders	890	927	1.041	4.1
S01005388	S02001027	Scottish Borders	733	758	1.034	3.4
S01005389	S02001027	Scottish Borders	765	739	0.966	-3.4
S01005390	S02001027	Scottish Borders	796	813	1.021	2.1
S01005391	S02001027	Scottish Borders	831	763	0.918	-8.2
S01005392	S02001029	Scottish Borders	896	847	0.946	-5.4
S01005393	S02001025	Scottish Borders	990	909	0.918	-8.2
S01005394	S02001040	Scottish Borders	902	869	0.963	-3.7
S01005395	S02001028	Scottish Borders	935	905	0.968	-3.2
S01005396	S02001028	Scottish Borders	794	690	0.869	-13.1
S01005397	S02001029	Scottish Borders	641	507	0.791	-20.9
S01005398	S02001030	Scottish Borders	932	977	1.048	4.8
S01005399	S02001030	Scottish Borders	895	985	1.100	10.0
S01005400	S02001030	Scottish Borders	969	1026	1.059	5.9

Appendix Table 2 Comparison of 2010 Modelled Estimates (Scaled) and SAPE 2010 Estimates

DZ code	IZ code	Local Authority	Total SAPE population	Scaled DZ Populations, Data-integrated Estimates	Ratio, Data-integrated to SAPE Populations	Percent Difference
S01005401	S02001030	Scottish Borders	857	875	1.021	2.1
S01005402	S02001030	Scottish Borders	1020	994	0.975	-2.5
S01005403	S02001030	Scottish Borders	819	885	1.081	8.1
S01005404	S02001031	Scottish Borders	1060	1031	0.972	-2.8
S01005405	S02001031	Scottish Borders	567	551	0.972	-2.8
S01005406	S02001031	Scottish Borders	605	525	0.868	-13.2
S01005407	S02001029	Scottish Borders	1369	1330	0.971	-2.9
S01005408	S02001031	Scottish Borders	591	585	0.990	-1.0
S01005409	S02001031	Scottish Borders	654	642	0.982	-1.8
S01005410	S02001031	Scottish Borders	1037	1060	1.022	2.2
S01005411	S02001032	Scottish Borders	1002	1050	1.048	4.8
S01005412	S02001033	Scottish Borders	989	1022	1.033	3.3
S01005413	S02001032	Scottish Borders	992	975	0.983	-1.7
S01005414	S02001033	Scottish Borders	1020	1022	1.002	0.2
S01005415	S02001032	Scottish Borders	911	970	1.065	6.5
S01005416	S02001034	Scottish Borders	898	911	1.014	1.4
S01005417	S02001033	Scottish Borders	1203	1141	0.948	-5.2
S01005418	S02001033	Scottish Borders	1008	1010	1.002	0.2
S01005419	S02001034	Scottish Borders	626	636	1.016	1.6
S01005420	S02001034	Scottish Borders	759	746	0.982	-1.8
S01005421	S02001033	Scottish Borders	844	862	1.021	2.1
S01005422	S02001035	Scottish Borders	1011	900	0.890	-11.0
S01005423	S02001034	Scottish Borders	1018	973	0.956	-4.4
S01005424	S02001035	Scottish Borders	931	882	0.948	-5.2
S01005425	S02001036	Scottish Borders	889	1028	1.156	15.6
S01005426	S02001036	Scottish Borders	695	836	1.203	20.3
S01005427	S02001035	Scottish Borders	735	797	1.084	8.4
S01005428	S02001036	Scottish Borders	1020	1108	1.087	8.7
S01005429	S02001037	Scottish Borders	638	717	1.123	12.3
S01005430	S02001035	Scottish Borders	579	596	1.030	3.0
S01005431	S02001037	Scottish Borders	698	788	1.129	12.9
S01005432	S02001037	Scottish Borders	704	738	1.048	4.8
S01005433	S02001037	Scottish Borders	839	860	1.025	2.5
S01005434	S02001038	Scottish Borders	678	737	1.087	8.7
S01005435	S02001039	Scottish Borders	1033	978	0.946	-5.4
S01005436	S02001038	Scottish Borders	987	977	0.990	-1.0
S01005437	S02001038	Scottish Borders	935	979	1.047	4.7
S01005438	S02001039	Scottish Borders	901	787	0.873	-12.7
S01005439	S02001039	Scottish Borders	639	656	1.026	2.6
S01005440	S02001029	Scottish Borders	1272	1181	0.928	-7.2
S01005441	S02001038	Scottish Borders	900	1003	1.114	11.4
S01005442	S02001039	Scottish Borders	1659	1860	1.121	12.1
S01005443	S02001039	Scottish Borders	1162	1179	1.015	1.5
S01005444	S02001028	Scottish Borders	1208	1252	1.036	3.6
S01005445	S02001044	Scottish Borders	1049	939	0.895	-10.5
S01005446	S02001044	Scottish Borders	756	722	0.956	-4.4
S01005447	S02001041	Scottish Borders	877	916	1.045	4.5
S01005448	S02001041	Scottish Borders	919	939	1.022	2.2
S01005449	S02001044	Scottish Borders	1029	1029	1.000	0.0
S01005450	S02001043	Scottish Borders	1103	1051	0.953	-4.7
S01005451	S02001041	Scottish Borders	951	981	1.032	3.2
S01005452	S02001041	Scottish Borders	947	966	1.020	2.0
S01005453	S02001043	Scottish Borders	894	801	0.896	-10.4
S01005454	S02001042	Scottish Borders	946	976	1.032	3.2
S01005455	S02001042	Scottish Borders	849	942	1.110	11.0
S01005456	S02001042	Scottish Borders	917	886	0.966	-3.4
S01005457	S02001042	Scottish Borders	873	946	1.083	8.3
S01005458	S02001042	Scottish Borders	752	841	1.118	11.8
S01005459	S02001040	Scottish Borders	900	933	1.037	3.7
S01005460	S02001045	Scottish Borders	882	760	0.862	-13.8
S01005461	S02001043	Scottish Borders	758	793	1.046	4.6
S01005462	S02001045	Scottish Borders	1103	991	0.898	-10.2
S01005463	S02001044	Scottish Borders	617	603	0.977	-2.3
S01005464	S02001045	Scottish Borders	584	598	1.025	2.5
S01005465	S02001044	Scottish Borders	742	580	0.782	-21.8
S01005466	S02001044	Scottish Borders	1153	1132	0.981	-1.9
S01005467	S02001044	Scottish Borders	526	512	0.973	-2.7
S01005468	S02001040	Scottish Borders	1009	969	0.960	-4.0
S01005469	S02001047	Scottish Borders	817	881	1.079	7.9
S01005470	S02001040	Scottish Borders	674	684	1.014	1.4
S01005471	S02001040	Scottish Borders	812	852	1.050	5.0
S01005472	S02001044	Scottish Borders	1408	1403	0.997	-0.3
S01005473	S02001047	Scottish Borders	974	959	0.985	-1.5
S01005474	S02001046	Scottish Borders	821	886	1.079	7.9
S01005475	S02001045	Scottish Borders	1024	901	0.880	-12.0
S01005476	S02001040	Scottish Borders	1089	1072	0.984	-1.6
S01005477	S02001046	Scottish Borders	915	864	0.944	-5.6
S01005478	S02001046	Scottish Borders	818	777	0.950	-5.0
S01005479	S02001048	Scottish Borders	546	578	1.058	5.8
S01005480	S02001048	Scottish Borders	1079	1122	1.039	3.9
S01005481	S02001048	Scottish Borders	639	652	1.020	2.0
S01005482	S02001047	Scottish Borders	661	663	1.003	0.3
S01005483	S02001048	Scottish Borders	1072	1022	0.953	-4.7
S01005484	S02001048	Scottish Borders	538	554	1.030	3.0
S01005485	S02001049	Scottish Borders	835	802	0.960	-4.0
S01005486	S02001049	Scottish Borders	836	865	1.035	3.5
S01005487	S02001049	Scottish Borders	700	733	1.047	4.7
S01005488	S02001049	Scottish Borders	738	840	1.138	13.8
S01005489	S02001047	Scottish Borders	1009	976	0.967	-3.3
S01005490	S02001048	Scottish Borders	619	583	0.942	-5.8

Appendix Table 2 Comparison of 2010 Modelled Estimates (Scaled) and SAPE 2010 Estimates

DZ code	IZ code	Local Authority	Total SAPE population	Scaled DZ Populations, Data-integrated Estimates	Ratio, Data-integrated to SAPE Populations	Percent Difference
S01005491	S02001048	Scottish Borders	1081	890	0.824	-17.6
S01005492	S02001050	Shetland Islands	949	880	0.927	-7.3
S01005493	S02001050	Shetland Islands	712	667	0.936	-6.4
S01005494	S02001050	Shetland Islands	823	817	0.993	-0.7
S01005495	S02001050	Shetland Islands	709	702	0.990	-1.0
S01005496	S02001053	Shetland Islands	984	904	0.919	-8.1
S01005497	S02001051	Shetland Islands	838	866	1.033	3.3
S01005498	S02001053	Shetland Islands	786	824	1.048	4.8
S01005499	S02001051	Shetland Islands	697	663	0.951	-4.9
S01005500	S02001051	Shetland Islands	699	732	1.047	4.7
S01005501	S02001051	Shetland Islands	834	926	1.110	11.0
S01005502	S02001052	Shetland Islands	900	922	1.024	2.4
S01005503	S02001051	Shetland Islands	539	547	1.015	1.5
S01005504	S02001052	Shetland Islands	618	756	1.223	22.3
S01005505	S02001051	Shetland Islands	579	576	0.994	-0.6
S01005506	S02001052	Shetland Islands	804	870	1.082	8.2
S01005507	S02001052	Shetland Islands	533	640	1.201	20.1
S01005508	S02001052	Shetland Islands	683	842	1.233	23.3
S01005509	S02001053	Shetland Islands	717	726	1.013	1.3
S01005510	S02001053	Shetland Islands	734	692	0.943	-5.7
S01005511	S02001054	Shetland Islands	687	601	0.875	-12.5
S01005512	S02001054	Shetland Islands	705	603	0.856	-14.4
S01005513	S02001054	Shetland Islands	782	744	0.952	-4.8
S01005514	S02001054	Shetland Islands	591	568	0.961	-3.9
S01005515	S02001056	Shetland Islands	573	548	0.957	-4.3
S01005516	S02001056	Shetland Islands	536	559	1.042	4.2
S01005517	S02001055	Shetland Islands	908	904	0.996	-0.4
S01005518	S02001055	Shetland Islands	977	981	1.004	0.4
S01005519	S02001055	Shetland Islands	683	641	0.938	-6.2
S01005520	S02001056	Shetland Islands	1021	971	0.951	-4.9
S01005521	S02001056	Shetland Islands	799	728	0.911	-8.9
S01005522	S02001057	South Ayrshire	685	636	0.929	-7.1
S01005523	S02001057	South Ayrshire	856	745	0.870	-13.0
S01005524	S02001057	South Ayrshire	810	759	0.937	-6.3
S01005525	S02001058	South Ayrshire	684	660	0.964	-3.6
S01005526	S02001058	South Ayrshire	611	631	1.033	3.3
S01005527	S02001058	South Ayrshire	484	489	1.010	1.0
S01005528	S02001059	South Ayrshire	544	596	1.095	9.5
S01005529	S02001058	South Ayrshire	931	862	0.926	-7.4
S01005530	S02001058	South Ayrshire	676	616	0.912	-8.8
S01005531	S02001059	South Ayrshire	603	586	0.971	-2.9
S01005532	S02001059	South Ayrshire	787	847	1.077	7.7
S01005533	S02001059	South Ayrshire	724	758	1.046	4.6
S01005534	S02001059	South Ayrshire	612	628	1.025	2.5
S01005535	S02001057	South Ayrshire	794	815	1.026	2.6
S01005536	S02001060	South Ayrshire	913	833	0.912	-8.8
S01005537	S02001057	South Ayrshire	763	715	0.937	-6.3
S01005538	S02001057	South Ayrshire	838	780	0.931	-6.9
S01005539	S02001057	South Ayrshire	880	810	0.921	-7.9
S01005540	S02001061	South Ayrshire	712	739	1.038	3.8
S01005541	S02001061	South Ayrshire	696	638	0.916	-8.4
S01005542	S02001061	South Ayrshire	737	715	0.970	-3.0
S01005543	S02001061	South Ayrshire	769	720	0.936	-6.4
S01005544	S02001061	South Ayrshire	659	642	0.975	-2.5
S01005545	S02001061	South Ayrshire	1164	1150	0.988	-1.2
S01005546	S02001060	South Ayrshire	700	684	0.977	-2.3
S01005547	S02001060	South Ayrshire	934	893	0.957	-4.3
S01005548	S02001060	South Ayrshire	1224	1199	0.979	-2.1
S01005549	S02001063	South Ayrshire	1356	1388	1.023	2.3
S01005550	S02001062	South Ayrshire	626	611	0.976	-2.4
S01005551	S02001062	South Ayrshire	868	836	0.963	-3.7
S01005552	S02001062	South Ayrshire	857	790	0.921	-7.9
S01005553	S02001062	South Ayrshire	837	822	0.982	-1.8
S01005554	S02001062	South Ayrshire	683	686	1.005	0.5
S01005555	S02001062	South Ayrshire	784	871	1.111	11.1
S01005556	S02001062	South Ayrshire	663	572	0.862	-13.8
S01005557	S02001064	South Ayrshire	709	732	1.033	3.3
S01005558	S02001065	South Ayrshire	721	750	1.040	4.0
S01005559	S02001064	South Ayrshire	625	664	1.062	6.2
S01005560	S02001064	South Ayrshire	631	586	0.928	-7.2
S01005561	S02001063	South Ayrshire	838	795	0.949	-5.1
S01005562	S02001062	South Ayrshire	952	876	0.920	-8.0
S01005563	S02001064	South Ayrshire	774	756	0.977	-2.3
S01005564	S02001065	South Ayrshire	822	836	1.017	1.7
S01005565	S02001064	South Ayrshire	520	563	1.083	8.3
S01005566	S02001063	South Ayrshire	491	484	0.985	-1.5
S01005567	S02001065	South Ayrshire	904	940	1.040	4.0
S01005568	S02001064	South Ayrshire	570	539	0.946	-5.4
S01005569	S02001064	South Ayrshire	710	699	0.985	-1.5
S01005570	S02001065	South Ayrshire	759	760	1.001	0.1
S01005571	S02001066	South Ayrshire	701	739	1.055	5.5
S01005572	S02001065	South Ayrshire	773	809	1.046	4.6
S01005573	S02001065	South Ayrshire	677	695	1.026	2.6
S01005574	S02001066	South Ayrshire	802	834	1.040	4.0
S01005575	S02001066	South Ayrshire	667	717	1.074	7.4
S01005576	S02001065	South Ayrshire	772	773	1.002	0.2
S01005577	S02001067	South Ayrshire	843	853	1.012	1.2
S01005578	S02001066	South Ayrshire	928	922	0.993	-0.7
S01005579	S02001063	South Ayrshire	869	821	0.944	-5.6
S01005580	S02001067	South Ayrshire	673	647	0.962	-3.8

Appendix Table 2 Comparison of 2010 Modelled Estimates (Scaled) and SAPE 2010 Estimates

DZ code	IZ code	Local Authority	Total SAPE population	Scaled DZ Populations, Data-integrated Estimates	Ratio, Data-integrated to SAPE Populations	Percent Difference
S01005581	S02001066	South Ayrshire	738	725	0.982	-1.8
S01005582	S02001067	South Ayrshire	908	839	0.924	-7.6
S01005583	S02001066	South Ayrshire	599	604	1.008	0.8
S01005584	S02001066	South Ayrshire	578	577	0.998	-0.2
S01005585	S02001067	South Ayrshire	824	886	1.075	7.5
S01005586	S02001067	South Ayrshire	844	876	1.038	3.8
S01005587	S02001068	South Ayrshire	985	942	0.956	-4.4
S01005588	S02001068	South Ayrshire	670	657	0.981	-1.9
S01005589	S02001067	South Ayrshire	1083	1441	1.331	33.1
S01005590	S02001069	South Ayrshire	700	834	1.192	19.2
S01005591	S02001068	South Ayrshire	841	870	1.034	3.4
S01005592	S02001069	South Ayrshire	485	519	1.071	7.1
S01005593	S02001068	South Ayrshire	775	784	1.012	1.2
S01005594	S02001069	South Ayrshire	842	1012	1.202	20.2
S01005595	S02001068	South Ayrshire	858	874	1.019	1.9
S01005596	S02001068	South Ayrshire	486	476	0.980	-2.0
S01005597	S02001070	South Ayrshire	929	1004	1.080	8.0
S01005598	S02001069	South Ayrshire	930	1179	1.268	26.8
S01005599	S02001070	South Ayrshire	547	542	0.991	-0.9
S01005600	S02001070	South Ayrshire	755	851	1.127	12.7
S01005601	S02001076	South Ayrshire	678	667	0.984	-1.6
S01005602	S02001070	South Ayrshire	675	667	0.989	-1.1
S01005603	S02001068	South Ayrshire	819	733	0.895	-10.5
S01005604	S02001070	South Ayrshire	511	496	0.971	-2.9
S01005605	S02001069	South Ayrshire	923	1040	1.127	12.7
S01005606	S02001069	South Ayrshire	588	718	1.221	22.1
S01005607	S02001071	South Ayrshire	594	593	0.998	-0.2
S01005608	S02001071	South Ayrshire	849	828	0.975	-2.5
S01005609	S02001072	South Ayrshire	832	824	0.991	-0.9
S01005610	S02001071	South Ayrshire	554	547	0.987	-1.3
S01005611	S02001070	South Ayrshire	667	708	1.061	6.1
S01005612	S02001072	South Ayrshire	808	760	0.941	-5.9
S01005613	S02001071	South Ayrshire	790	757	0.958	-4.2
S01005614	S02001076	South Ayrshire	839	761	0.907	-9.3
S01005615	S02001071	South Ayrshire	962	930	0.967	-3.3
S01005616	S02001072	South Ayrshire	706	656	0.929	-7.1
S01005617	S02001076	South Ayrshire	801	779	0.972	-2.8
S01005618	S02001072	South Ayrshire	604	614	1.016	1.6
S01005619	S02001072	South Ayrshire	584	562	0.962	-3.8
S01005620	S02001071	South Ayrshire	525	479	0.912	-8.8
S01005621	S02001072	South Ayrshire	668	669	1.002	0.2
S01005622	S02001073	South Ayrshire	838	832	0.993	-0.7
S01005623	S02001073	South Ayrshire	717	697	0.973	-2.7
S01005624	S02001074	South Ayrshire	868	855	0.985	-1.5
S01005625	S02001074	South Ayrshire	865	857	0.991	-0.9
S01005626	S02001073	South Ayrshire	800	835	1.043	4.3
S01005627	S02001073	South Ayrshire	629	597	0.950	-5.0
S01005628	S02001076	South Ayrshire	1086	1018	0.937	-6.3
S01005629	S02001073	South Ayrshire	827	767	0.927	-7.3
S01005630	S02001074	South Ayrshire	550	524	0.953	-4.7
S01005631	S02001076	South Ayrshire	681	674	0.990	-1.0
S01005632	S02001074	South Ayrshire	466	485	1.042	4.2
S01005633	S02001075	South Ayrshire	685	714	1.042	4.2
S01005634	S02001073	South Ayrshire	718	688	0.958	-4.2
S01005635	S02001074	South Ayrshire	876	828	0.946	-5.4
S01005636	S02001075	South Ayrshire	820	826	1.007	0.7
S01005637	S02001075	South Ayrshire	1061	1123	1.058	5.8
S01005638	S02001075	South Ayrshire	864	921	1.066	6.6
S01005639	S02001076	South Ayrshire	755	702	0.930	-7.0
S01005640	S02001075	South Ayrshire	750	693	0.924	-7.6
S01005641	S02001076	South Ayrshire	964	921	0.955	-4.5
S01005642	S02001077	South Ayrshire	796	846	1.063	6.3
S01005643	S02001077	South Ayrshire	613	640	1.044	4.4
S01005644	S02001077	South Ayrshire	656	626	0.955	-4.5
S01005645	S02001077	South Ayrshire	833	868	1.042	4.2
S01005646	S02001077	South Ayrshire	717	722	1.007	0.7
S01005647	S02001077	South Ayrshire	796	789	0.992	-0.8
S01005648	S02001080	South Ayrshire	959	912	0.951	-4.9
S01005649	S02001077	South Ayrshire	922	995	1.080	8.0
S01005650	S02001078	South Ayrshire	609	560	0.920	-8.0
S01005651	S02001079	South Ayrshire	720	710	0.987	-1.3
S01005652	S02001080	South Ayrshire	712	684	0.961	-3.9
S01005653	S02001078	South Ayrshire	861	796	0.924	-7.6
S01005654	S02001079	South Ayrshire	778	767	0.985	-1.5
S01005655	S02001080	South Ayrshire	995	1008	1.013	1.3
S01005656	S02001079	South Ayrshire	652	740	1.134	13.4
S01005657	S02001079	South Ayrshire	590	594	1.007	0.7
S01005658	S02001078	South Ayrshire	811	784	0.967	-3.3
S01005659	S02001078	South Ayrshire	878	849	0.967	-3.3
S01005660	S02001079	South Ayrshire	549	597	1.088	8.8
S01005661	S02001078	South Ayrshire	610	589	0.965	-3.5
S01005662	S02001078	South Ayrshire	560	534	0.953	-4.7
S01005663	S02001079	South Ayrshire	627	685	1.093	9.3
S01005664	S02001078	South Ayrshire	566	523	0.923	-7.7
S01005665	S02001078	South Ayrshire	457	432	0.945	-5.5
S01005666	S02001080	South Ayrshire	1275	1279	1.003	0.3
S01005667	S02001080	South Ayrshire	730	747	1.023	2.3
S01005668	S02001080	South Ayrshire	799	812	1.017	1.7
S01005669	S02001081	South Lanarkshire	647	592	0.915	-8.5
S01005670	S02001081	South Lanarkshire	796	676	0.850	-15.0

Appendix Table 2 Comparison of 2010 Modelled Estimates (Scaled) and SAPE 2010 Estimates

DZ code	IZ code	Local Authority	Total SAPE population	Scaled DZ Populations, Data-integrated Estimates	Ratio, Data-integrated to SAPE Populations	Percent Difference
S01005671	S02001081	South Lanarkshire	553	497	0.898	-10.2
S01005672	S02001082	South Lanarkshire	794	877	1.104	10.4
S01005673	S02001085	South Lanarkshire	643	593	0.921	-7.9
S01005674	S02001082	South Lanarkshire	911	908	0.997	-0.3
S01005675	S02001082	South Lanarkshire	953	1013	1.063	6.3
S01005676	S02001082	South Lanarkshire	790	851	1.078	7.8
S01005677	S02001081	South Lanarkshire	846	755	0.892	-10.8
S01005678	S02001085	South Lanarkshire	949	866	0.912	-8.8
S01005679	S02001082	South Lanarkshire	1069	1005	0.940	-6.0
S01005680	S02001083	South Lanarkshire	907	789	0.870	-13.0
S01005681	S02001085	South Lanarkshire	1038	928	0.894	-10.6
S01005682	S02001085	South Lanarkshire	734	668	0.910	-9.0
S01005683	S02001084	South Lanarkshire	770	803	1.043	4.3
S01005684	S02001084	South Lanarkshire	1162	1139	0.981	-1.9
S01005685	S02001083	South Lanarkshire	704	636	0.904	-9.6
S01005686	S02001084	South Lanarkshire	803	780	0.971	-2.9
S01005687	S02001087	South Lanarkshire	782	723	0.925	-7.5
S01005688	S02001084	South Lanarkshire	894	876	0.980	-2.0
S01005689	S02001083	South Lanarkshire	564	501	0.889	-11.1
S01005690	S02001085	South Lanarkshire	781	699	0.895	-10.5
S01005691	S02001087	South Lanarkshire	713	669	0.938	-6.2
S01005692	S02001085	South Lanarkshire	693	702	1.013	1.3
S01005693	S02001086	South Lanarkshire	1464	1526	1.042	4.2
S01005694	S02001088	South Lanarkshire	557	556	0.999	-0.1
S01005695	S02001086	South Lanarkshire	535	591	1.105	10.5
S01005696	S02001088	South Lanarkshire	652	610	0.936	-6.4
S01005697	S02001088	South Lanarkshire	613	591	0.964	-3.6
S01005698	S02001088	South Lanarkshire	634	581	0.916	-8.4
S01005699	S02001086	South Lanarkshire	777	824	1.061	6.1
S01005700	S02001089	South Lanarkshire	621	626	1.009	0.9
S01005701	S02001086	South Lanarkshire	707	746	1.055	5.5
S01005702	S02001087	South Lanarkshire	651	632	0.970	-3.0
S01005703	S02001088	South Lanarkshire	555	550	0.990	-1.0
S01005704	S02001091	South Lanarkshire	615	628	1.021	2.1
S01005705	S02001093	South Lanarkshire	962	922	0.959	-4.1
S01005706	S02001090	South Lanarkshire	704	732	1.039	3.9
S01005707	S02001090	South Lanarkshire	507	508	1.002	0.2
S01005708	S02001091	South Lanarkshire	731	741	1.014	1.4
S01005709	S02001089	South Lanarkshire	838	903	1.078	7.8
S01005710	S02001088	South Lanarkshire	577	468	0.812	-18.8
S01005711	S02001089	South Lanarkshire	882	889	1.008	0.8
S01005712	S02001091	South Lanarkshire	499	531	1.065	6.5
S01005713	S02001090	South Lanarkshire	582	614	1.055	5.5
S01005714	S02001092	South Lanarkshire	1202	1223	1.017	1.7
S01005715	S02001090	South Lanarkshire	704	760	1.080	8.0
S01005716	S02001089	South Lanarkshire	534	563	1.054	5.4
S01005717	S02001091	South Lanarkshire	471	513	1.090	9.0
S01005718	S02001089	South Lanarkshire	829	783	0.944	-5.6
S01005719	S02001089	South Lanarkshire	623	553	0.888	-11.2
S01005720	S02001094	South Lanarkshire	811	736	0.908	-9.2
S01005721	S02001093	South Lanarkshire	686	711	1.036	3.6
S01005722	S02001089	South Lanarkshire	524	558	1.065	6.5
S01005723	S02001094	South Lanarkshire	742	691	0.931	-6.9
S01005724	S02001094	South Lanarkshire	628	619	0.985	-1.5
S01005725	S02001093	South Lanarkshire	681	691	1.014	1.4
S01005726	S02001087	South Lanarkshire	1052	956	0.908	-9.2
S01005727	S02001087	South Lanarkshire	1022	1055	1.032	3.2
S01005728	S02001092	South Lanarkshire	805	819	1.017	1.7
S01005729	S02001092	South Lanarkshire	543	592	1.090	9.0
S01005730	S02001093	South Lanarkshire	698	690	0.989	-1.1
S01005731	S02001092	South Lanarkshire	719	718	0.999	-0.1
S01005732	S02001093	South Lanarkshire	912	837	0.917	-8.3
S01005733	S02001094	South Lanarkshire	869	806	0.927	-7.3
S01005734	S02001096	South Lanarkshire	680	632	0.929	-7.1
S01005735	S02001092	South Lanarkshire	757	784	1.035	3.5
S01005736	S02001092	South Lanarkshire	805	737	0.915	-8.5
S01005737	S02001092	South Lanarkshire	862	755	0.876	-12.4
S01005738	S02001095	South Lanarkshire	982	906	0.923	-7.7
S01005739	S02001093	South Lanarkshire	1087	826	0.760	-24.0
S01005740	S02001085	South Lanarkshire	723	741	1.024	2.4
S01005741	S02001098	South Lanarkshire	991	927	0.935	-6.5
S01005742	S02001096	South Lanarkshire	928	900	0.970	-3.0
S01005743	S02001096	South Lanarkshire	1072	983	0.917	-8.3
S01005744	S02001097	South Lanarkshire	970	973	1.003	0.3
S01005745	S02001095	South Lanarkshire	1041	1093	1.050	5.0
S01005746	S02001098	South Lanarkshire	848	741	0.874	-12.6
S01005747	S02001099	South Lanarkshire	793	804	1.014	1.4
S01005748	S02001097	South Lanarkshire	605	602	0.995	-0.5
S01005749	S02001083	South Lanarkshire	826	701	0.849	-15.1
S01005750	S02001099	South Lanarkshire	750	778	1.038	3.8
S01005751	S02001100	South Lanarkshire	868	758	0.873	-12.7
S01005752	S02001097	South Lanarkshire	752	704	0.936	-6.4
S01005753	S02001099	South Lanarkshire	618	655	1.060	6.0
S01005754	S02001099	South Lanarkshire	1019	966	0.948	-5.2
S01005755	S02001101	South Lanarkshire	777	772	0.994	-0.6
S01005756	S02001100	South Lanarkshire	867	855	0.987	-1.3
S01005757	S02001097	South Lanarkshire	573	614	1.071	7.1
S01005758	S02001100	South Lanarkshire	814	814	1.001	0.1
S01005759	S02001097	South Lanarkshire	764	768	1.006	0.6
S01005760	S02001102	South Lanarkshire	585	635	1.086	8.6

Appendix Table 2 Comparison of 2010 Modelled Estimates (Scaled) and SAPE 2010 Estimates

DZ code	IZ code	Local Authority	Total SAPE population	Scaled DZ Populations, Data-integrated Estimates	Ratio, Data-integrated to SAPE Populations	Percent Difference
S01005761	S02001103	South Lanarkshire	688	679	0.988	-1.2
S01005762	S02001101	South Lanarkshire	687	708	1.030	3.0
S01005763	S02001114	South Lanarkshire	2190	2312	1.056	5.6
S01005764	S02001101	South Lanarkshire	544	591	1.087	8.7
S01005765	S02001100	South Lanarkshire	883	946	1.072	7.2
S01005766	S02001103	South Lanarkshire	698	658	0.943	-5.7
S01005767	S02001103	South Lanarkshire	651	649	0.997	-0.3
S01005768	S02001102	South Lanarkshire	921	919	0.997	-0.3
S01005769	S02001101	South Lanarkshire	736	790	1.073	7.3
S01005770	S02001104	South Lanarkshire	599	592	0.989	-1.1
S01005771	S02001101	South Lanarkshire	732	770	1.052	5.2
S01005772	S02001101	South Lanarkshire	692	728	1.051	5.1
S01005773	S02001103	South Lanarkshire	893	924	1.035	3.5
S01005774	S02001104	South Lanarkshire	736	741	1.007	0.7
S01005775	S02001102	South Lanarkshire	757	790	1.043	4.3
S01005776	S02001102	South Lanarkshire	684	745	1.089	8.9
S01005777	S02001104	South Lanarkshire	517	569	1.100	10.0
S01005778	S02001104	South Lanarkshire	694	677	0.975	-2.5
S01005779	S02001095	South Lanarkshire	819	739	0.902	-9.8
S01005780	S02001105	South Lanarkshire	1541	1351	0.877	-12.3
S01005781	S02001102	South Lanarkshire	918	981	1.069	6.9
S01005782	S02001106	South Lanarkshire	794	804	1.012	1.2
S01005783	S02001096	South Lanarkshire	619	513	0.828	-17.2
S01005784	S02001105	South Lanarkshire	774	606	0.783	-21.7
S01005785	S02001107	South Lanarkshire	723	718	0.994	-0.6
S01005786	S02001108	South Lanarkshire	630	649	1.030	3.0
S01005787	S02001105	South Lanarkshire	751	682	0.908	-9.2
S01005788	S02001106	South Lanarkshire	557	542	0.973	-2.7
S01005789	S02001112	South Lanarkshire	865	809	0.935	-6.5
S01005790	S02001105	South Lanarkshire	526	516	0.980	-2.0
S01005791	S02001107	South Lanarkshire	453	450	0.993	-0.7
S01005792	S02001108	South Lanarkshire	793	928	1.171	17.1
S01005793	S02001110	South Lanarkshire	505	439	0.870	-13.0
S01005794	S02001106	South Lanarkshire	926	943	1.018	1.8
S01005795	S02001105	South Lanarkshire	615	630	1.024	2.4
S01005796	S02001107	South Lanarkshire	1060	1026	0.968	-3.2
S01005797	S02001106	South Lanarkshire	1072	1043	0.973	-2.7
S01005798	S02001109	South Lanarkshire	590	607	1.029	2.9
S01005799	S02001105	South Lanarkshire	711	694	0.976	-2.4
S01005800	S02001107	South Lanarkshire	664	616	0.928	-7.2
S01005801	S02001112	South Lanarkshire	718	702	0.977	-2.3
S01005802	S02001113	South Lanarkshire	899	839	0.933	-6.7
S01005803	S02001108	South Lanarkshire	745	780	1.047	4.7
S01005804	S02001111	South Lanarkshire	3691	3180	0.861	-13.9
S01005805	S02001115	South Lanarkshire	700	507	0.724	-27.6
S01005806	S02001107	South Lanarkshire	750	750	1.000	0.0
S01005807	S02001109	South Lanarkshire	820	875	1.067	6.7
S01005808	S02001109	South Lanarkshire	654	777	1.188	18.8
S01005809	S02001109	South Lanarkshire	746	743	0.996	-0.4
S01005810	S02001112	South Lanarkshire	479	481	1.004	0.4
S01005811	S02001109	South Lanarkshire	531	573	1.079	7.9
S01005812	S02001110	South Lanarkshire	721	618	0.857	-14.3
S01005813	S02001108	South Lanarkshire	775	790	1.019	1.9
S01005814	S02001115	South Lanarkshire	745	689	0.924	-7.6
S01005815	S02001108	South Lanarkshire	996	926	0.929	-7.1
S01005816	S02001112	South Lanarkshire	1021	992	0.972	-2.8
S01005817	S02001110	South Lanarkshire	575	512	0.890	-11.0
S01005818	S02001115	South Lanarkshire	845	716	0.848	-15.2
S01005819	S02001115	South Lanarkshire	672	619	0.922	-7.8
S01005820	S02001116	South Lanarkshire	593	695	1.172	17.2
S01005821	S02001112	South Lanarkshire	479	472	0.985	-1.5
S01005822	S02001116	South Lanarkshire	769	905	1.176	17.6
S01005823	S02001110	South Lanarkshire	642	604	0.940	-6.0
S01005824	S02001124	South Lanarkshire	681	638	0.937	-6.3
S01005825	S02001112	South Lanarkshire	638	629	0.985	-1.5
S01005826	S02001115	South Lanarkshire	880	818	0.930	-7.0
S01005827	S02001120	South Lanarkshire	715	735	1.028	2.8
S01005828	S02001116	South Lanarkshire	765	817	1.068	6.8
S01005829	S02001116	South Lanarkshire	734	835	1.137	13.7
S01005830	S02001114	South Lanarkshire	804	885	1.101	10.1
S01005831	S02001098	South Lanarkshire	1063	1067	1.004	0.4
S01005832	S02001119	South Lanarkshire	695	760	1.093	9.3
S01005833	S02001118	South Lanarkshire	624	687	1.101	10.1
S01005834	S02001117	South Lanarkshire	656	730	1.113	11.3
S01005835	S02001124	South Lanarkshire	618	577	0.934	-6.6
S01005836	S02001110	South Lanarkshire	713	594	0.833	-16.7
S01005837	S02001120	South Lanarkshire	503	549	1.091	9.1
S01005838	S02001113	South Lanarkshire	707	674	0.954	-4.6
S01005839	S02001116	South Lanarkshire	788	832	1.056	5.6
S01005840	S02001117	South Lanarkshire	809	919	1.136	13.6
S01005841	S02001116	South Lanarkshire	602	671	1.115	11.5
S01005842	S02001119	South Lanarkshire	537	594	1.106	10.6
S01005843	S02001113	South Lanarkshire	616	592	0.961	-3.9
S01005844	S02001121	South Lanarkshire	698	726	1.040	4.0
S01005845	S02001121	South Lanarkshire	500	519	1.039	3.9
S01005846	S02001117	South Lanarkshire	850	934	1.099	9.9
S01005847	S02001117	South Lanarkshire	757	895	1.182	18.2
S01005848	S02001118	South Lanarkshire	551	567	1.029	2.9
S01005849	S02001122	South Lanarkshire	776	800	1.032	3.2
S01005850	S02001113	South Lanarkshire	751	735	0.978	-2.2

Appendix Table 2 Comparison of 2010 Modelled Estimates (Scaled) and SAPE 2010 Estimates

DZ code	IZ code	Local Authority	Total SAPE population	Scaled DZ Populations, Data-integrated Estimates	Ratio, Data-integrated to SAPE Populations	Percent Difference
S01005851	S02001117	South Lanarkshire	677	770	1.137	13.7
S01005852	S02001121	South Lanarkshire	520	554	1.065	6.5
S01005853	S02001120	South Lanarkshire	985	1011	1.027	2.7
S01005854	S02001118	South Lanarkshire	806	851	1.055	5.5
S01005855	S02001119	South Lanarkshire	874	887	1.015	1.5
S01005856	S02001123	South Lanarkshire	662	804	1.214	21.4
S01005857	S02001119	South Lanarkshire	664	729	1.098	9.8
S01005858	S02001118	South Lanarkshire	690	744	1.078	7.8
S01005859	S02001121	South Lanarkshire	702	750	1.068	6.8
S01005860	S02001123	South Lanarkshire	667	802	1.202	20.2
S01005861	S02001124	South Lanarkshire	957	828	0.865	-13.5
S01005862	S02001121	South Lanarkshire	736	778	1.056	5.6
S01005863	S02001120	South Lanarkshire	1391	1533	1.102	10.2
S01005864	S02001123	South Lanarkshire	841	984	1.170	17.0
S01005865	S02001113	South Lanarkshire	768	771	1.004	0.4
S01005866	S02001121	South Lanarkshire	742	794	1.070	7.0
S01005867	S02001111	South Lanarkshire	960	957	0.997	-0.3
S01005868	S02001126	South Lanarkshire	731	764	1.045	4.5
S01005869	S02001122	South Lanarkshire	718	788	1.097	9.7
S01005870	S02001125	South Lanarkshire	701	722	1.030	3.0
S01005871	S02001126	South Lanarkshire	778	657	0.844	-15.6
S01005872	S02001121	South Lanarkshire	727	750	1.032	3.2
S01005873	S02001123	South Lanarkshire	922	1071	1.162	16.2
S01005874	S02001122	South Lanarkshire	870	926	1.064	6.4
S01005875	S02001111	South Lanarkshire	787	782	0.993	-0.7
S01005876	S02001127	South Lanarkshire	801	825	1.030	3.0
S01005877	S02001125	South Lanarkshire	836	903	1.081	8.1
S01005878	S02001128	South Lanarkshire	584	558	0.955	-4.5
S01005879	S02001129	South Lanarkshire	644	650	1.009	0.9
S01005880	S02001129	South Lanarkshire	711	712	1.001	0.1
S01005881	S02001131	South Lanarkshire	772	700	0.907	-9.3
S01005882	S02001124	South Lanarkshire	1306	1118	0.856	-14.4
S01005883	S02001126	South Lanarkshire	473	476	1.006	0.6
S01005884	S02001127	South Lanarkshire	751	802	1.069	6.9
S01005885	S02001128	South Lanarkshire	584	557	0.953	-4.7
S01005886	S02001128	South Lanarkshire	790	677	0.857	-14.3
S01005887	S02001126	South Lanarkshire	474	492	1.039	3.9
S01005888	S02001111	South Lanarkshire	632	673	1.064	6.4
S01005889	S02001130	South Lanarkshire	826	945	1.144	14.4
S01005890	S02001128	South Lanarkshire	674	686	1.017	1.7
S01005891	S02001133	South Lanarkshire	628	732	1.165	16.5
S01005892	S02001129	South Lanarkshire	638	691	1.083	8.3
S01005893	S02001126	South Lanarkshire	683	706	1.034	3.4
S01005894	S02001125	South Lanarkshire	703	694	0.988	-1.2
S01005895	S02001126	South Lanarkshire	558	595	1.067	6.7
S01005896	S02001128	South Lanarkshire	659	629	0.954	-4.6
S01005897	S02001132	South Lanarkshire	697	763	1.094	9.4
S01005898	S02001125	South Lanarkshire	720	724	1.006	0.6
S01005899	S02001127	South Lanarkshire	668	684	1.024	2.4
S01005900	S02001127	South Lanarkshire	670	692	1.032	3.2
S01005901	S02001131	South Lanarkshire	788	680	0.863	-13.7
S01005902	S02001139	South Lanarkshire	886	927	1.046	4.6
S01005903	S02001130	South Lanarkshire	910	1046	1.149	14.9
S01005904	S02001126	South Lanarkshire	863	925	1.072	7.2
S01005905	S02001128	South Lanarkshire	684	751	1.098	9.8
S01005906	S02001134	South Lanarkshire	807	882	1.093	9.3
S01005907	S02001129	South Lanarkshire	696	695	0.999	-0.1
S01005908	S02001129	South Lanarkshire	831	856	1.030	3.0
S01005909	S02001130	South Lanarkshire	539	620	1.149	14.9
S01005910	S02001135	South Lanarkshire	721	637	0.883	-11.7
S01005911	S02001133	South Lanarkshire	1202	1243	1.034	3.4
S01005912	S02001130	South Lanarkshire	826	958	1.160	16.0
S01005913	S02001134	South Lanarkshire	799	873	1.092	9.2
S01005914	S02001139	South Lanarkshire	880	1031	1.172	17.2
S01005915	S02001132	South Lanarkshire	662	683	1.032	3.2
S01005916	S02001131	South Lanarkshire	798	695	0.871	-12.9
S01005917	S02001134	South Lanarkshire	865	922	1.066	6.6
S01005918	S02001132	South Lanarkshire	870	921	1.059	5.9
S01005919	S02001131	South Lanarkshire	551	506	0.919	-8.1
S01005920	S02001136	South Lanarkshire	823	932	1.132	13.2
S01005921	S02001137	South Lanarkshire	637	708	1.112	11.2
S01005922	S02001136	South Lanarkshire	858	965	1.125	12.5
S01005923	S02001138	South Lanarkshire	700	704	1.005	0.5
S01005924	S02001135	South Lanarkshire	682	602	0.883	-11.7
S01005925	S02001135	South Lanarkshire	710	640	0.901	-9.9
S01005926	S02001139	South Lanarkshire	916	1033	1.128	12.8
S01005927	S02001133	South Lanarkshire	744	785	1.055	5.5
S01005928	S02001134	South Lanarkshire	696	783	1.125	12.5
S01005929	S02001132	South Lanarkshire	675	758	1.123	12.3
S01005930	S02001132	South Lanarkshire	1063	1075	1.011	1.1
S01005931	S02001138	South Lanarkshire	745	736	0.988	-1.2
S01005932	S02001137	South Lanarkshire	581	677	1.165	16.5
S01005933	S02001131	South Lanarkshire	809	738	0.912	-8.8
S01005934	S02001136	South Lanarkshire	671	775	1.155	15.5
S01005935	S02001136	South Lanarkshire	644	683	1.060	6.0
S01005936	S02001134	South Lanarkshire	787	803	1.020	2.0
S01005937	S02001135	South Lanarkshire	655	587	0.896	-10.4
S01005938	S02001137	South Lanarkshire	807	853	1.057	5.7
S01005939	S02001137	South Lanarkshire	666	779	1.170	17.0
S01005940	S02001139	South Lanarkshire	679	798	1.176	17.6

Appendix Table 2 Comparison of 2010 Modelled Estimates (Scaled) and SAPE 2010 Estimates

DZ code	IZ code	Local Authority	Total SAPE population	Scaled DZ Populations, Data-integrated Estimates	Ratio, Data-integrated to SAPE Populations	Percent Difference
S01005941	S02001131	South Lanarkshire	495	459	0.926	-7.4
S01005942	S02001136	South Lanarkshire	840	905	1.077	7.7
S01005943	S02001138	South Lanarkshire	801	796	0.994	-0.6
S01005944	S02001133	South Lanarkshire	981	942	0.960	-4.0
S01005945	S02001138	South Lanarkshire	792	835	1.054	5.4
S01005946	S02001141	South Lanarkshire	762	776	1.018	1.8
S01005947	S02001137	South Lanarkshire	727	767	1.055	5.5
S01005948	S02001140	South Lanarkshire	787	888	1.129	12.9
S01005949	S02001138	South Lanarkshire	620	650	1.049	4.9
S01005950	S02001114	South Lanarkshire	518	538	1.039	3.9
S01005951	S02001137	South Lanarkshire	1135	1190	1.048	4.8
S01005952	S02001142	South Lanarkshire	1061	1057	0.996	-0.4
S01005953	S02001141	South Lanarkshire	1246	1177	0.945	-5.5
S01005954	S02001140	South Lanarkshire	533	602	1.130	13.0
S01005955	S02001139	South Lanarkshire	729	750	1.029	2.9
S01005956	S02001141	South Lanarkshire	769	736	0.957	-4.3
S01005957	S02001142	South Lanarkshire	987	1050	1.064	6.4
S01005958	S02001140	South Lanarkshire	531	577	1.087	8.7
S01005959	S02001140	South Lanarkshire	531	532	1.001	0.1
S01005960	S02001140	South Lanarkshire	596	478	0.801	-19.9
S01005961	S02001141	South Lanarkshire	1136	1216	1.071	7.1
S01005962	S02001140	South Lanarkshire	456	495	1.085	8.5
S01005963	S02001140	South Lanarkshire	617	658	1.066	6.6
S01005964	S02001143	South Lanarkshire	706	734	1.039	3.9
S01005965	S02001141	South Lanarkshire	872	912	1.046	4.6
S01005966	S02001142	South Lanarkshire	1211	1365	1.127	12.7
S01005967	S02001143	South Lanarkshire	930	1060	1.140	14.0
S01005968	S02001114	South Lanarkshire	1200	1117	0.931	-6.9
S01005969	S02001143	South Lanarkshire	669	737	1.102	10.2
S01005970	S02001143	South Lanarkshire	760	782	1.029	2.9
S01005971	S02001143	South Lanarkshire	456	498	1.093	9.3
S01005972	S02001144	South Lanarkshire	907	838	0.924	-7.6
S01005973	S02001144	South Lanarkshire	859	901	1.049	4.9
S01005974	S02001143	South Lanarkshire	717	781	1.090	9.0
S01005975	S02001144	South Lanarkshire	645	758	1.175	17.5
S01005976	S02001145	South Lanarkshire	780	835	1.070	7.0
S01005977	S02001151	South Lanarkshire	778	707	0.909	-9.1
S01005978	S02001145	South Lanarkshire	683	735	1.076	7.6
S01005979	S02001144	South Lanarkshire	809	936	1.157	15.7
S01005980	S02001151	South Lanarkshire	604	592	0.980	-2.0
S01005981	S02001146	South Lanarkshire	676	838	1.239	23.9
S01005982	S02001146	South Lanarkshire	615	719	1.169	16.9
S01005983	S02001151	South Lanarkshire	936	872	0.932	-6.8
S01005984	S02001145	South Lanarkshire	866	869	1.004	0.4
S01005985	S02001147	South Lanarkshire	753	759	1.008	0.8
S01005986	S02001145	South Lanarkshire	1088	1191	1.094	9.4
S01005987	S02001146	South Lanarkshire	520	533	1.026	2.6
S01005988	S02001146	South Lanarkshire	503	583	1.159	15.9
S01005989	S02001147	South Lanarkshire	702	700	0.997	-0.3
S01005990	S02001148	South Lanarkshire	1157	1361	1.176	17.6
S01005991	S02001149	South Lanarkshire	761	789	1.036	3.6
S01005992	S02001146	South Lanarkshire	573	587	1.024	2.4
S01005993	S02001148	South Lanarkshire	688	737	1.071	7.1
S01005994	S02001147	South Lanarkshire	889	871	0.979	-2.1
S01005995	S02001150	South Lanarkshire	602	625	1.039	3.9
S01005996	S02001156	South Lanarkshire	940	749	0.797	-20.3
S01005997	S02001150	South Lanarkshire	556	590	1.061	6.1
S01005998	S02001148	South Lanarkshire	583	692	1.187	18.7
S01005999	S02001148	South Lanarkshire	1270	1339	1.054	5.4
S01006000	S02001146	South Lanarkshire	668	786	1.176	17.6
S01006001	S02001147	South Lanarkshire	806	683	0.848	-15.2
S01006002	S02001150	South Lanarkshire	519	514	0.991	-0.9
S01006003	S02001149	South Lanarkshire	635	637	1.003	0.3
S01006004	S02001156	South Lanarkshire	1464	1243	0.849	-15.1
S01006005	S02001149	South Lanarkshire	553	650	1.175	17.5
S01006006	S02001150	South Lanarkshire	863	767	0.889	-11.1
S01006007	S02001150	South Lanarkshire	487	479	0.983	-1.7
S01006008	S02001149	South Lanarkshire	716	785	1.097	9.7
S01006009	S02001148	South Lanarkshire	530	558	1.052	5.2
S01006010	S02001153	South Lanarkshire	1010	1008	0.998	-0.2
S01006011	S02001152	South Lanarkshire	879	758	0.862	-13.8
S01006012	S02001156	South Lanarkshire	792	801	1.011	1.1
S01006013	S02001155	South Lanarkshire	594	527	0.887	-11.3
S01006014	S02001149	South Lanarkshire	666	683	1.025	2.5
S01006015	S02001150	South Lanarkshire	734	731	0.997	-0.3
S01006016	S02001154	South Lanarkshire	1026	917	0.893	-10.7
S01006017	S02001151	South Lanarkshire	1198	1169	0.976	-2.4
S01006018	S02001156	South Lanarkshire	1045	844	0.808	-19.2
S01006019	S02001157	South Lanarkshire	1270	1199	0.944	-5.6
S01006020	S02001150	South Lanarkshire	789	823	1.043	4.3
S01006021	S02001155	South Lanarkshire	1047	987	0.943	-5.7
S01006022	S02001152	South Lanarkshire	534	531	0.995	-0.5
S01006023	S02001153	South Lanarkshire	705	737	1.045	4.5
S01006024	S02001152	South Lanarkshire	753	784	1.041	4.1
S01006025	S02001149	South Lanarkshire	927	898	0.969	-3.1
S01006026	S02001152	South Lanarkshire	775	739	0.954	-4.6
S01006027	S02001154	South Lanarkshire	719	678	0.943	-5.7
S01006028	S02001155	South Lanarkshire	629	582	0.925	-7.5
S01006029	S02001153	South Lanarkshire	780	750	0.961	-3.9
S01006030	S02001154	South Lanarkshire	893	857	0.960	-4.0

Appendix Table 2 Comparison of 2010 Modelled Estimates (Scaled) and SAPE 2010 Estimates

DZ code	IZ code	Local Authority	Total SAPE population	Scaled DZ Populations, Data-integrated Estimates	Ratio, Data-integrated to SAPE Populations	Percent Difference
S01006031	S02001159	South Lanarkshire	1337	1288	0.963	-3.7
S01006032	S02001155	South Lanarkshire	926	872	0.941	-5.9
S01006033	S02001157	South Lanarkshire	1143	959	0.839	-16.1
S01006034	S02001157	South Lanarkshire	1599	1684	1.053	5.3
S01006035	S02001158	South Lanarkshire	837	828	0.989	-1.1
S01006036	S02001156	South Lanarkshire	2344	1895	0.808	-19.2
S01006037	S02001158	South Lanarkshire	882	772	0.876	-12.4
S01006038	S02001154	South Lanarkshire	787	805	1.023	2.3
S01006039	S02001155	South Lanarkshire	844	782	0.926	-7.4
S01006040	S02001157	South Lanarkshire	818	905	1.107	10.7
S01006041	S02001153	South Lanarkshire	835	861	1.031	3.1
S01006042	S02001159	South Lanarkshire	822	798	0.970	-3.0
S01006043	S02001153	South Lanarkshire	579	572	0.989	-1.1
S01006044	S02001161	South Lanarkshire	911	981	1.077	7.7
S01006045	S02001155	South Lanarkshire	651	637	0.979	-2.1
S01006046	S02001158	South Lanarkshire	958	682	0.712	-28.8
S01006047	S02001159	South Lanarkshire	710	730	1.028	2.8
S01006048	S02001159	South Lanarkshire	811	724	0.893	-10.7
S01006049	S02001160	South Lanarkshire	770	712	0.925	-7.5
S01006050	S02001160	South Lanarkshire	782	699	0.894	-10.6
S01006051	S02001158	South Lanarkshire	837	756	0.904	-9.6
S01006052	S02001159	South Lanarkshire	768	768	1.000	0.0
S01006053	S02001159	South Lanarkshire	808	798	0.988	-1.2
S01006054	S02001161	South Lanarkshire	707	747	1.057	5.7
S01006055	S02001159	South Lanarkshire	800	663	0.828	-17.2
S01006056	S02001155	South Lanarkshire	999	922	0.923	-7.7
S01006057	S02001161	South Lanarkshire	700	532	0.760	-24.0
S01006058	S02001160	South Lanarkshire	730	676	0.926	-7.4
S01006059	S02001162	South Lanarkshire	767	852	1.111	11.1
S01006060	S02001162	South Lanarkshire	636	670	1.053	5.3
S01006061	S02001161	South Lanarkshire	572	550	0.961	-3.9
S01006062	S02001160	South Lanarkshire	636	608	0.956	-4.4
S01006063	S02001160	South Lanarkshire	557	567	1.018	1.8
S01006064	S02001162	South Lanarkshire	759	768	1.012	1.2
S01006065	S02001161	South Lanarkshire	912	790	0.867	-13.3
S01006066	S02001162	South Lanarkshire	966	990	1.025	2.5
S01006067	S02001163	Stirling	993	965	0.972	-2.8
S01006068	S02001163	Stirling	537	543	1.011	1.1
S01006069	S02001163	Stirling	855	858	1.003	0.3
S01006070	S02001163	Stirling	671	695	1.036	3.6
S01006071	S02001163	Stirling	914	965	1.056	5.6
S01006072	S02001167	Stirling	627	609	0.971	-2.9
S01006073	S02001163	Stirling	520	513	0.986	-1.4
S01006074	S02001167	Stirling	695	725	1.043	4.3
S01006075	S02001164	Stirling	1085	1053	0.971	-2.9
S01006076	S02001164	Stirling	951	983	1.033	3.3
S01006077	S02001164	Stirling	1149	1193	1.039	3.9
S01006078	S02001166	Stirling	1108	1270	1.146	14.6
S01006079	S02001165	Stirling	719	742	1.031	3.1
S01006080	S02001167	Stirling	1030	1055	1.025	2.5
S01006081	S02001167	Stirling	733	661	0.902	-9.8
S01006082	S02001164	Stirling	883	954	1.080	8.0
S01006083	S02001167	Stirling	953	1076	1.129	12.9
S01006084	S02001164	Stirling	837	870	1.040	4.0
S01006085	S02001169	Stirling	731	784	1.072	7.2
S01006086	S02001165	Stirling	866	893	1.031	3.1
S01006087	S02001165	Stirling	694	741	1.067	6.7
S01006088	S02001169	Stirling	785	787	1.002	0.2
S01006089	S02001165	Stirling	632	727	1.151	15.1
S01006090	S02001165	Stirling	844	929	1.101	10.1
S01006091	S02001167	Stirling	831	890	1.071	7.1
S01006092	S02001165	Stirling	572	607	1.061	6.1
S01006093	S02001165	Stirling	738	791	1.072	7.2
S01006094	S02001168	Stirling	824	903	1.096	9.6
S01006095	S02001169	Stirling	967	897	0.928	-7.2
S01006096	S02001168	Stirling	613	680	1.109	10.9
S01006097	S02001168	Stirling	935	1007	1.077	7.7
S01006098	S02001168	Stirling	602	691	1.147	14.7
S01006099	S02001169	Stirling	603	598	0.992	-0.8
S01006100	S02001168	Stirling	471	549	1.167	16.7
S01006101	S02001169	Stirling	598	623	1.042	4.2
S01006102	S02001168	Stirling	767	860	1.122	12.2
S01006103	S02001169	Stirling	645	655	1.016	1.6
S01006104	S02001169	Stirling	740	752	1.016	1.6
S01006105	S02001168	Stirling	867	942	1.087	8.7
S01006106	S02001170	Stirling	785	800	1.019	1.9
S01006107	S02001170	Stirling	671	660	0.984	-1.6
S01006108	S02001170	Stirling	877	930	1.060	6.0
S01006109	S02001171	Stirling	766	821	1.072	7.2
S01006110	S02001170	Stirling	783	756	0.965	-3.5
S01006111	S02001173	Stirling	933	977	1.047	4.7
S01006112	S02001169	Stirling	696	692	0.994	-0.6
S01006113	S02001171	Stirling	900	886	0.985	-1.5
S01006114	S02001173	Stirling	722	731	1.012	1.2
S01006115	S02001171	Stirling	789	854	1.082	8.2
S01006116	S02001171	Stirling	903	883	0.978	-2.2
S01006117	S02001166	Stirling	865	896	1.036	3.6
S01006118	S02001176	Stirling	600	600	1.000	0.0
S01006119	S02001172	Stirling	1019	1160	1.139	13.9
S01006120	S02001172	Stirling	882	893	1.012	1.2

Appendix Table 2 Comparison of 2010 Modelled Estimates (Scaled) and SAPE 2010 Estimates

DZ code	IZ code	Local Authority	Total SAPE population	Scaled DZ Populations, Data-integrated Estimates	Ratio, Data-integrated to SAPE Populations	Percent Difference
S01006121	S02001173	Stirling	576	631	1.095	9.5
S01006122	S02001166	Stirling	1111	1174	1.056	5.6
S01006123	S02001172	Stirling	709	686	0.967	-3.3
S01006124	S02001172	Stirling	670	663	0.989	-1.1
S01006125	S02001173	Stirling	811	895	1.104	10.4
S01006126	S02001172	Stirling	669	740	1.106	10.6
S01006127	S02001173	Stirling	685	747	1.090	9.0
S01006128	S02001172	Stirling	741	845	1.140	14.0
S01006129	S02001167	Stirling	705	739	1.049	4.9
S01006130	S02001174	Stirling	504	515	1.021	2.1
S01006131	S02001176	Stirling	1008	979	0.971	-2.9
S01006132	S02001174	Stirling	713	694	0.973	-2.7
S01006133	S02001176	Stirling	608	601	0.988	-1.2
S01006134	S02001173	Stirling	504	524	1.039	3.9
S01006135	S02001174	Stirling	538	552	1.025	2.5
S01006136	S02001174	Stirling	877	975	1.112	11.2
S01006137	S02001175	Stirling	892	794	0.890	-11.0
S01006138	S02001175	Stirling	630	622	0.987	-1.3
S01006139	S02001175	Stirling	537	518	0.966	-3.4
S01006140	S02001177	Stirling	915	684	0.748	-25.2
S01006141	S02001175	Stirling	1766	1575	0.892	-10.8
S01006142	S02001177	Stirling	622	471	0.757	-24.3
S01006143	S02001177	Stirling	798	633	0.793	-20.7
S01006144	S02001178	Stirling	1017	981	0.965	-3.5
S01006145	S02001178	Stirling	1193	1078	0.903	-9.7
S01006146	S02001178	Stirling	895	853	0.953	-4.7
S01006147	S02001178	Stirling	785	840	1.070	7.0
S01006148	S02001178	Stirling	787	798	1.014	1.4
S01006149	S02001179	Stirling	1189	1064	0.895	-10.5
S01006150	S02001183	Stirling	991	1077	1.087	8.7
S01006151	S02001177	Stirling	2236	1458	0.652	-34.8
S01006152	S02001178	Stirling	900	854	0.949	-5.1
S01006153	S02001176	Stirling	705	563	0.798	-20.2
S01006154	S02001180	Stirling	716	822	1.148	14.8
S01006155	S02001180	Stirling	812	829	1.021	2.1
S01006156	S02001180	Stirling	610	623	1.021	2.1
S01006157	S02001180	Stirling	664	717	1.080	8.0
S01006158	S02001180	Stirling	912	875	0.960	-4.0
S01006159	S02001181	Stirling	850	807	0.949	-5.1
S01006160	S02001181	Stirling	828	786	0.950	-5.0
S01006161	S02001180	Stirling	782	779	0.996	-0.4
S01006162	S02001179	Stirling	592	606	1.024	2.4
S01006163	S02001183	Stirling	878	786	0.896	-10.4
S01006164	S02001179	Stirling	603	611	1.014	1.4
S01006165	S02001181	Stirling	1088	857	0.788	-21.2
S01006166	S02001180	Stirling	959	934	0.974	-2.6
S01006167	S02001181	Stirling	1770	1702	0.961	-3.9
S01006168	S02001182	Stirling	1051	1032	0.982	-1.8
S01006169	S02001179	Stirling	731	673	0.921	-7.9
S01006170	S02001182	Stirling	900	951	1.056	5.6
S01006171	S02001182	Stirling	857	898	1.047	4.7
S01006172	S02001182	Stirling	486	502	1.034	3.4
S01006173	S02001183	Stirling	630	633	1.006	0.6
S01006174	S02001183	Stirling	663	624	0.942	-5.8
S01006175	S02001183	Stirling	833	751	0.901	-9.9
S01006176	S02001183	Stirling	572	654	1.144	14.4
S01006177	S02001184	West Dunbartonshire	603	573	0.951	-4.9
S01006178	S02001184	West Dunbartonshire	785	779	0.993	-0.7
S01006179	S02001184	West Dunbartonshire	808	721	0.892	-10.8
S01006180	S02001184	West Dunbartonshire	810	757	0.935	-6.5
S01006181	S02001184	West Dunbartonshire	820	885	1.079	7.9
S01006182	S02001185	West Dunbartonshire	597	601	1.007	0.7
S01006183	S02001184	West Dunbartonshire	753	797	1.058	5.8
S01006184	S02001186	West Dunbartonshire	753	787	1.045	4.5
S01006185	S02001186	West Dunbartonshire	915	992	1.084	8.4
S01006186	S02001185	West Dunbartonshire	1055	1119	1.061	6.1
S01006187	S02001186	West Dunbartonshire	842	885	1.051	5.1
S01006188	S02001185	West Dunbartonshire	748	633	0.847	-15.3
S01006189	S02001186	West Dunbartonshire	705	783	1.110	11.0
S01006190	S02001186	West Dunbartonshire	850	901	1.060	6.0
S01006191	S02001185	West Dunbartonshire	589	627	1.065	6.5
S01006192	S02001185	West Dunbartonshire	679	824	1.214	21.4
S01006193	S02001185	West Dunbartonshire	797	729	0.915	-8.5
S01006194	S02001186	West Dunbartonshire	914	991	1.084	8.4
S01006195	S02001187	West Dunbartonshire	840	889	1.058	5.8
S01006196	S02001187	West Dunbartonshire	850	851	1.001	0.1
S01006197	S02001186	West Dunbartonshire	803	864	1.077	7.7
S01006198	S02001188	West Dunbartonshire	698	614	0.879	-12.1
S01006199	S02001187	West Dunbartonshire	678	667	0.983	-1.7
S01006200	S02001188	West Dunbartonshire	858	854	0.995	-0.5
S01006201	S02001188	West Dunbartonshire	931	900	0.967	-3.3
S01006202	S02001188	West Dunbartonshire	736	673	0.915	-8.5
S01006203	S02001187	West Dunbartonshire	594	633	1.065	6.5
S01006204	S02001187	West Dunbartonshire	899	930	1.035	3.5
S01006205	S02001189	West Dunbartonshire	630	737	1.170	17.0
S01006206	S02001190	West Dunbartonshire	774	744	0.961	-3.9
S01006207	S02001188	West Dunbartonshire	782	770	0.984	-1.6
S01006208	S02001187	West Dunbartonshire	661	727	1.100	10.0
S01006209	S02001190	West Dunbartonshire	720	636	0.883	-11.7
S01006210	S02001189	West Dunbartonshire	746	771	1.034	3.4

Appendix Table 2 Comparison of 2010 Modelled Estimates (Scaled) and SAPE 2010 Estimates

DZ code	IZ code	Local Authority	Total SAPE population	Scaled DZ Populations, Data-integrated Estimates	Ratio, Data-integrated to SAPE Populations	Percent Difference
S01006211	S02001188	West Dunbartonshire	568	519	0.913	-8.7
S01006212	S02001190	West Dunbartonshire	864	765	0.885	-11.5
S01006213	S02001188	West Dunbartonshire	997	991	0.994	-0.6
S01006214	S02001189	West Dunbartonshire	790	807	1.022	2.2
S01006215	S02001189	West Dunbartonshire	767	848	1.106	10.6
S01006216	S02001190	West Dunbartonshire	688	668	0.971	-2.9
S01006217	S02001191	West Dunbartonshire	932	1005	1.078	7.8
S01006218	S02001189	West Dunbartonshire	611	626	1.025	2.5
S01006219	S02001190	West Dunbartonshire	877	772	0.880	-12.0
S01006220	S02001190	West Dunbartonshire	936	812	0.868	-13.2
S01006221	S02001193	West Dunbartonshire	770	771	1.001	0.1
S01006222	S02001193	West Dunbartonshire	942	965	1.024	2.4
S01006223	S02001193	West Dunbartonshire	687	696	1.013	1.3
S01006224	S02001190	West Dunbartonshire	594	573	0.964	-3.6
S01006225	S02001191	West Dunbartonshire	925	885	0.957	-4.3
S01006226	S02001193	West Dunbartonshire	695	734	1.056	5.6
S01006227	S02001191	West Dunbartonshire	857	829	0.968	-3.2
S01006228	S02001193	West Dunbartonshire	756	754	0.998	-0.2
S01006229	S02001191	West Dunbartonshire	921	953	1.034	3.4
S01006230	S02001191	West Dunbartonshire	836	997	1.192	19.2
S01006231	S02001191	West Dunbartonshire	832	874	1.050	5.0
S01006232	S02001192	West Dunbartonshire	1040	943	0.907	-9.3
S01006233	S02001194	West Dunbartonshire	707	654	0.926	-7.4
S01006234	S02001192	West Dunbartonshire	587	566	0.964	-3.6
S01006235	S02001194	West Dunbartonshire	715	697	0.975	-2.5
S01006236	S02001192	West Dunbartonshire	565	526	0.931	-6.9
S01006237	S02001195	West Dunbartonshire	833	910	1.093	9.3
S01006238	S02001192	West Dunbartonshire	985	872	0.885	-11.5
S01006239	S02001194	West Dunbartonshire	502	492	0.981	-1.9
S01006240	S02001195	West Dunbartonshire	781	832	1.065	6.5
S01006241	S02001192	West Dunbartonshire	922	854	0.926	-7.4
S01006242	S02001194	West Dunbartonshire	694	711	1.024	2.4
S01006243	S02001193	West Dunbartonshire	630	571	0.907	-9.3
S01006244	S02001196	West Dunbartonshire	787	817	1.038	3.8
S01006245	S02001195	West Dunbartonshire	525	569	1.085	8.5
S01006246	S02001195	West Dunbartonshire	786	718	0.913	-8.7
S01006247	S02001194	West Dunbartonshire	801	744	0.929	-7.1
S01006248	S02001194	West Dunbartonshire	873	829	0.950	-5.0
S01006249	S02001192	West Dunbartonshire	675	582	0.862	-13.8
S01006250	S02001195	West Dunbartonshire	714	705	0.987	-1.3
S01006251	S02001192	West Dunbartonshire	586	552	0.942	-5.8
S01006252	S02001196	West Dunbartonshire	598	628	1.050	5.0
S01006253	S02001195	West Dunbartonshire	640	666	1.040	4.0
S01006254	S02001195	West Dunbartonshire	793	817	1.031	3.1
S01006255	S02001196	West Dunbartonshire	948	969	1.022	2.2
S01006256	S02001195	West Dunbartonshire	594	635	1.070	7.0
S01006257	S02001192	West Dunbartonshire	760	746	0.982	-1.8
S01006258	S02001196	West Dunbartonshire	676	733	1.084	8.4
S01006259	S02001196	West Dunbartonshire	660	666	1.010	1.0
S01006260	S02001196	West Dunbartonshire	565	721	1.276	27.6
S01006261	S02001196	West Dunbartonshire	791	772	0.976	-2.4
S01006262	S02001197	West Dunbartonshire	849	886	1.043	4.3
S01006263	S02001198	West Dunbartonshire	811	807	0.995	-0.5
S01006264	S02001198	West Dunbartonshire	890	928	1.043	4.3
S01006265	S02001197	West Dunbartonshire	747	782	1.047	4.7
S01006266	S02001198	West Dunbartonshire	983	865	0.880	-12.0
S01006267	S02001197	West Dunbartonshire	608	633	1.042	4.2
S01006268	S02001197	West Dunbartonshire	670	729	1.088	8.8
S01006269	S02001197	West Dunbartonshire	594	618	1.041	4.1
S01006270	S02001198	West Dunbartonshire	821	870	1.060	6.0
S01006271	S02001197	West Dunbartonshire	655	711	1.085	8.5
S01006272	S02001198	West Dunbartonshire	960	830	0.865	-13.5
S01006273	S02001197	West Dunbartonshire	576	596	1.035	3.5
S01006274	S02001197	West Dunbartonshire	564	552	0.978	-2.2
S01006275	S02001199	West Dunbartonshire	912	830	0.910	-9.0
S01006276	S02001199	West Dunbartonshire	779	782	1.004	0.4
S01006277	S02001198	West Dunbartonshire	694	686	0.988	-1.2
S01006278	S02001199	West Dunbartonshire	977	911	0.932	-6.8
S01006279	S02001199	West Dunbartonshire	1279	1403	1.097	9.7
S01006280	S02001199	West Dunbartonshire	690	709	1.027	2.7
S01006281	S02001200	West Dunbartonshire	716	684	0.955	-4.5
S01006282	S02001200	West Dunbartonshire	695	598	0.861	-13.9
S01006283	S02001200	West Dunbartonshire	669	665	0.994	-0.6
S01006284	S02001200	West Dunbartonshire	819	773	0.944	-5.6
S01006285	S02001201	West Dunbartonshire	855	796	0.931	-6.9
S01006286	S02001200	West Dunbartonshire	1057	1063	1.006	0.6
S01006287	S02001200	West Dunbartonshire	615	584	0.950	-5.0
S01006288	S02001201	West Dunbartonshire	712	747	1.049	4.9
S01006289	S02001200	West Dunbartonshire	794	793	0.999	-0.1
S01006290	S02001201	West Dunbartonshire	913	938	1.027	2.7
S01006291	S02001201	West Dunbartonshire	526	542	1.030	3.0
S01006292	S02001201	West Dunbartonshire	809	815	1.007	0.7
S01006293	S02001201	West Dunbartonshire	874	847	0.969	-3.1
S01006294	S02001201	West Dunbartonshire	656	608	0.928	-7.2
S01006295	S02001202	West Lothian	921	915	0.994	-0.6
S01006296	S02001203	West Lothian	1041	991	0.952	-4.8
S01006297	S02001204	West Lothian	707	662	0.937	-6.3
S01006298	S02001204	West Lothian	1030	990	0.962	-3.8
S01006299	S02001204	West Lothian	754	808	1.072	7.2
S01006300	S02001204	West Lothian	765	796	1.040	4.0

Appendix Table 2 Comparison of 2010 Modelled Estimates (Scaled) and SAPE 2010 Estimates

DZ code	IZ code	Local Authority	Total SAPE population	Scaled DZ Populations, Data-integrated Estimates	Ratio, Data-integrated to SAPE Populations	Percent Difference
S01006301	S02001204	West Lothian	658	583	0.886	-11.4
S01006302	S02001204	West Lothian	928	906	0.977	-2.3
S01006303	S02001202	West Lothian	704	675	0.959	-4.1
S01006304	S02001202	West Lothian	869	805	0.926	-7.4
S01006305	S02001202	West Lothian	663	656	0.989	-1.1
S01006306	S02001206	West Lothian	895	783	0.875	-12.5
S01006307	S02001203	West Lothian	900	883	0.981	-1.9
S01006308	S02001202	West Lothian	652	597	0.916	-8.4
S01006309	S02001205	West Lothian	1038	942	0.908	-9.2
S01006310	S02001203	West Lothian	819	836	1.021	2.1
S01006311	S02001203	West Lothian	736	790	1.074	7.4
S01006312	S02001202	West Lothian	1236	689	0.558	-44.2
S01006313	S02001206	West Lothian	1164	1130	0.971	-2.9
S01006314	S02001209	West Lothian	736	650	0.883	-11.7
S01006315	S02001210	West Lothian	845	849	1.004	0.4
S01006316	S02001206	West Lothian	827	814	0.985	-1.5
S01006317	S02001206	West Lothian	926	939	1.014	1.4
S01006318	S02001210	West Lothian	764	793	1.038	3.8
S01006319	S02001207	West Lothian	920	945	1.027	2.7
S01006320	S02001207	West Lothian	1035	1098	1.061	6.1
S01006321	S02001208	West Lothian	833	782	0.939	-6.1
S01006322	S02001208	West Lothian	832	771	0.927	-7.3
S01006323	S02001205	West Lothian	1072	1050	0.979	-2.1
S01006324	S02001208	West Lothian	695	674	0.970	-3.0
S01006325	S02001205	West Lothian	623	645	1.036	3.6
S01006326	S02001207	West Lothian	992	970	0.978	-2.2
S01006327	S02001207	West Lothian	517	571	1.105	10.5
S01006328	S02001205	West Lothian	672	622	0.926	-7.4
S01006329	S02001209	West Lothian	1137	1058	0.931	-6.9
S01006330	S02001212	West Lothian	726	739	1.017	1.7
S01006331	S02001205	West Lothian	667	687	1.030	3.0
S01006332	S02001207	West Lothian	622	668	1.074	7.4
S01006333	S02001205	West Lothian	816	911	1.117	11.7
S01006334	S02001207	West Lothian	850	791	0.931	-6.9
S01006335	S02001210	West Lothian	829	819	0.988	-1.2
S01006336	S02001208	West Lothian	1170	1145	0.979	-2.1
S01006337	S02001208	West Lothian	1444	1326	0.918	-8.2
S01006338	S02001208	West Lothian	775	797	1.028	2.8
S01006339	S02001212	West Lothian	930	925	0.995	-0.5
S01006340	S02001211	West Lothian	676	706	1.045	4.5
S01006341	S02001213	West Lothian	786	711	0.904	-9.6
S01006342	S02001212	West Lothian	673	742	1.102	10.2
S01006343	S02001212	West Lothian	1137	1182	1.040	4.0
S01006344	S02001211	West Lothian	686	743	1.082	8.2
S01006345	S02001212	West Lothian	673	711	1.057	5.7
S01006346	S02001224	West Lothian	605	592	0.979	-2.1
S01006347	S02001213	West Lothian	577	576	0.998	-0.2
S01006348	S02001213	West Lothian	593	580	0.978	-2.2
S01006349	S02001212	West Lothian	485	519	1.069	6.9
S01006350	S02001212	West Lothian	635	688	1.083	8.3
S01006351	S02001211	West Lothian	1263	1220	0.966	-3.4
S01006352	S02001211	West Lothian	701	775	1.106	10.6
S01006353	S02001224	West Lothian	624	570	0.914	-8.6
S01006354	S02001211	West Lothian	950	947	0.997	-0.3
S01006355	S02001211	West Lothian	745	805	1.081	8.1
S01006356	S02001213	West Lothian	678	684	1.008	0.8
S01006357	S02001210	West Lothian	676	719	1.064	6.4
S01006358	S02001211	West Lothian	691	768	1.111	11.1
S01006359	S02001215	West Lothian	1035	1041	1.006	0.6
S01006360	S02001213	West Lothian	669	629	0.940	-6.0
S01006361	S02001214	West Lothian	948	1098	1.158	15.8
S01006362	S02001209	West Lothian	737	704	0.955	-4.5
S01006363	S02001213	West Lothian	709	672	0.948	-5.2
S01006364	S02001212	West Lothian	3421	3307	0.967	-3.3
S01006365	S02001210	West Lothian	911	855	0.939	-6.1
S01006366	S02001209	West Lothian	681	674	0.989	-1.1
S01006367	S02001209	West Lothian	760	698	0.919	-8.1
S01006368	S02001213	West Lothian	806	787	0.977	-2.3
S01006369	S02001215	West Lothian	1612	1579	0.979	-2.1
S01006370	S02001209	West Lothian	1057	1014	0.959	-4.1
S01006371	S02001216	West Lothian	571	549	0.961	-3.9
S01006372	S02001217	West Lothian	683	802	1.175	17.5
S01006373	S02001214	West Lothian	840	840	1.001	0.1
S01006374	S02001214	West Lothian	620	740	1.194	19.4
S01006375	S02001214	West Lothian	749	655	0.875	-12.5
S01006376	S02001216	West Lothian	949	1034	1.090	9.0
S01006377	S02001214	West Lothian	675	688	1.019	1.9
S01006378	S02001216	West Lothian	597	579	0.970	-3.0
S01006379	S02001217	West Lothian	714	752	1.053	5.3
S01006380	S02001219	West Lothian	679	614	0.904	-9.6
S01006381	S02001217	West Lothian	527	533	1.012	1.2
S01006382	S02001214	West Lothian	685	748	1.092	9.2
S01006383	S02001216	West Lothian	572	647	1.131	13.1
S01006384	S02001209	West Lothian	702	709	1.010	1.0
S01006385	S02001218	West Lothian	993	1084	1.092	9.2
S01006386	S02001216	West Lothian	933	987	1.058	5.8
S01006387	S02001215	West Lothian	850	840	0.988	-1.2
S01006388	S02001218	West Lothian	956	1084	1.134	13.4
S01006389	S02001215	West Lothian	731	672	0.919	-8.1
S01006390	S02001214	West Lothian	635	725	1.142	14.2

Appendix Table 2 Comparison of 2010 Modelled Estimates (Scaled) and SAPE 2010 Estimates

DZ code	IZ code	Local Authority	Total SAPE population	Scaled DZ Populations, Data-integrated Estimates	Ratio, Data-integrated to SAPE Populations	Percent Difference
S01006391	S02001220	West Lothian	1172	1233	1.052	5.2
S01006392	S02001215	West Lothian	885	927	1.047	4.7
S01006393	S02001215	West Lothian	1352	1292	0.956	-4.4
S01006394	S02001216	West Lothian	695	796	1.145	14.5
S01006395	S02001216	West Lothian	1082	1109	1.025	2.5
S01006396	S02001214	West Lothian	583	646	1.107	10.7
S01006397	S02001224	West Lothian	819	862	1.052	5.2
S01006398	S02001217	West Lothian	846	867	1.025	2.5
S01006399	S02001219	West Lothian	717	664	0.926	-7.4
S01006400	S02001219	West Lothian	1409	1259	0.894	-10.6
S01006401	S02001218	West Lothian	817	915	1.120	12.0
S01006402	S02001218	West Lothian	654	746	1.141	14.1
S01006403	S02001222	West Lothian	863	803	0.931	-6.9
S01006404	S02001218	West Lothian	763	848	1.111	11.1
S01006405	S02001225	West Lothian	882	990	1.122	12.2
S01006406	S02001221	West Lothian	438	424	0.968	-3.2
S01006407	S02001220	West Lothian	648	661	1.020	2.0
S01006408	S02001218	West Lothian	917	1060	1.156	15.6
S01006409	S02001220	West Lothian	1241	1204	0.970	-3.0
S01006410	S02001222	West Lothian	623	691	1.110	11.0
S01006411	S02001216	West Lothian	970	1078	1.111	11.1
S01006412	S02001223	West Lothian	649	686	1.057	5.7
S01006413	S02001221	West Lothian	475	523	1.102	10.2
S01006414	S02001222	West Lothian	510	469	0.919	-8.1
S01006415	S02001219	West Lothian	823	834	1.013	1.3
S01006416	S02001225	West Lothian	525	742	1.413	41.3
S01006417	S02001221	West Lothian	798	791	0.991	-0.9
S01006418	S02001224	West Lothian	636	649	1.020	2.0
S01006419	S02001224	West Lothian	547	550	1.006	0.6
S01006420	S02001223	West Lothian	833	909	1.091	9.1
S01006421	S02001225	West Lothian	771	804	1.043	4.3
S01006422	S02001224	West Lothian	686	611	0.891	-10.9
S01006423	S02001220	West Lothian	638	608	0.953	-4.7
S01006424	S02001222	West Lothian	615	623	1.014	1.4
S01006425	S02001221	West Lothian	1304	1371	1.051	5.1
S01006426	S02001222	West Lothian	1109	1061	0.957	-4.3
S01006427	S02001222	West Lothian	808	740	0.916	-8.4
S01006428	S02001220	West Lothian	808	819	1.014	1.4
S01006429	S02001224	West Lothian	619	611	0.987	-1.3
S01006430	S02001222	West Lothian	661	694	1.050	5.0
S01006431	S02001219	West Lothian	635	481	0.757	-24.3
S01006432	S02001223	West Lothian	665	667	1.003	0.3
S01006433	S02001221	West Lothian	626	633	1.011	1.1
S01006434	S02001222	West Lothian	750	739	0.986	-1.4
S01006435	S02001219	West Lothian	505	442	0.875	-12.5
S01006436	S02001223	West Lothian	745	739	0.992	-0.8
S01006437	S02001220	West Lothian	898	908	1.011	1.1
S01006438	S02001225	West Lothian	621	629	1.013	1.3
S01006439	S02001225	West Lothian	746	820	1.099	9.9
S01006440	S02001219	West Lothian	726	717	0.987	-1.3
S01006441	S02001220	West Lothian	671	726	1.081	8.1
S01006442	S02001226	West Lothian	785	782	0.996	-0.4
S01006443	S02001222	West Lothian	468	465	0.994	-0.6
S01006444	S02001223	West Lothian	594	638	1.074	7.4
S01006445	S02001223	West Lothian	732	736	1.006	0.6
S01006446	S02001229	West Lothian	855	883	1.033	3.3
S01006447	S02001225	West Lothian	616	617	1.002	0.2
S01006448	S02001229	West Lothian	878	876	0.998	-0.2
S01006449	S02001229	West Lothian	484	485	1.002	0.2
S01006450	S02001223	West Lothian	676	680	1.006	0.6
S01006451	S02001226	West Lothian	1026	1136	1.108	10.8
S01006452	S02001226	West Lothian	599	598	0.998	-0.2
S01006453	S02001225	West Lothian	924	1025	1.109	10.9
S01006454	S02001229	West Lothian	564	544	0.965	-3.5
S01006455	S02001223	West Lothian	653	624	0.956	-4.4
S01006456	S02001224	West Lothian	1745	1712	0.981	-1.9
S01006457	S02001228	West Lothian	1022	949	0.928	-7.2
S01006458	S02001225	West Lothian	984	1019	1.035	3.5
S01006459	S02001229	West Lothian	771	787	1.020	2.0
S01006460	S02001228	West Lothian	542	478	0.882	-11.8
S01006461	S02001227	West Lothian	1637	1581	0.966	-3.4
S01006462	S02001226	West Lothian	787	764	0.971	-2.9
S01006463	S02001228	West Lothian	586	607	1.036	3.6
S01006464	S02001230	West Lothian	686	687	1.001	0.1
S01006465	S02001230	West Lothian	1542	1440	0.934	-6.6
S01006466	S02001230	West Lothian	691	696	1.007	0.7
S01006467	S02001229	West Lothian	775	802	1.035	3.5
S01006468	S02001227	West Lothian	1246	1216	0.976	-2.4
S01006469	S02001227	West Lothian	643	633	0.984	-1.6
S01006470	S02001231	West Lothian	843	817	0.969	-3.1
S01006471	S02001231	West Lothian	857	900	1.051	5.1
S01006472	S02001227	West Lothian	498	554	1.112	11.2
S01006473	S02001228	West Lothian	819	764	0.933	-6.7
S01006474	S02001230	West Lothian	718	773	1.076	7.6
S01006475	S02001231	West Lothian	832	840	1.009	0.9
S01006476	S02001227	West Lothian	1069	852	0.797	-20.3
S01006477	S02001227	West Lothian	763	810	1.062	6.2
S01006478	S02001231	West Lothian	885	1040	1.176	17.6
S01006479	S02001227	West Lothian	749	714	0.954	-4.6
S01006480	S02001231	West Lothian	867	794	0.916	-8.4

Appendix Table 2 Comparison of 2010 Modelled Estimates (Scaled) and SAPE 2010 Estimates

DZ code	IZ code	Local Authority	Total SAPE population	Scaled DZ Populations, Data-integrated Estimates	Ratio, Data-integrated to SAPE Populations	Percent Difference
S01006481	S02001231	West Lothian	958	866	0.904	-9.6
S01006482	S02001233	West Lothian	702	760	1.083	8.3
S01006483	S02001233	West Lothian	889	966	1.087	8.7
S01006484	S02001233	West Lothian	711	768	1.080	8.0
S01006485	S02001232	West Lothian	648	652	1.006	0.6
S01006486	S02001232	West Lothian	919	813	0.885	-11.5
S01006487	S02001233	West Lothian	739	755	1.022	2.2
S01006488	S02001233	West Lothian	695	748	1.076	7.6
S01006489	S02001232	West Lothian	878	850	0.969	-3.1
S01006490	S02001232	West Lothian	757	723	0.955	-4.5
S01006491	S02001232	West Lothian	701	760	1.085	8.5
S01006492	S02001232	West Lothian	645	600	0.930	-7.0
S01006493	S02001232	West Lothian	586	535	0.913	-8.7
S01006494	S02001232	West Lothian	602	609	1.012	1.2
S01006495	S02001235	West Lothian	745	786	1.055	5.5
S01006496	S02001235	West Lothian	967	894	0.924	-7.6
S01006497	S02001233	West Lothian	546	563	1.031	3.1
S01006498	S02001235	West Lothian	1246	1158	0.930	-7.0
S01006499	S02001234	West Lothian	874	813	0.930	-7.0
S01006500	S02001235	West Lothian	700	722	1.031	3.1
S01006501	S02001234	West Lothian	947	896	0.947	-5.3
S01006502	S02001234	West Lothian	577	564	0.978	-2.2
S01006503	S02001234	West Lothian	662	615	0.929	-7.1
S01006504	S02001234	West Lothian	802	698	0.870	-13.0
S01006505	S02001235	West Lothian	798	917	1.150	15.0

Appendix Table 3 Comparison of 2011 Modelled Estimates (Scaled) and SAPE 2011 Estimates

DZ code	IZ code	Local Authority	Total SAPE population	Scaled DZ Populations, Data-integrated Estimates	Ratio, Data-integrated to SAPE Populations	Percent Difference
S01000001	S02000003	Aberdeen City	920	875	0.951	-4.9
S01000002	S02000001	Aberdeen City	645	680	1.054	5.4
S01000003	S02000001	Aberdeen City	820	759	0.926	-7.4
S01000004	S02000001	Aberdeen City	618	576	0.932	-6.8
S01000005	S02000003	Aberdeen City	594	628	1.057	5.7
S01000006	S02000003	Aberdeen City	621	617	0.994	-0.6
S01000007	S02000003	Aberdeen City	811	776	0.957	-4.3
S01000008	S02000003	Aberdeen City	548	557	1.016	1.6
S01000009	S02000001	Aberdeen City	676	652	0.964	-3.6
S01000010	S02000001	Aberdeen City	522	510	0.977	-2.3
S01000011	S02000007	Aberdeen City	1085	1026	0.946	-5.4
S01000012	S02000002	Aberdeen City	1421	1527	1.075	7.5
S01000013	S02000003	Aberdeen City	785	809	1.031	3.1
S01000014	S02000005	Aberdeen City	906	884	0.976	-2.4
S01000015	S02000005	Aberdeen City	669	680	1.016	1.6
S01000016	S02000007	Aberdeen City	734	574	0.782	-21.8
S01000017	S02000005	Aberdeen City	840	861	1.025	2.5
S01000018	S02000005	Aberdeen City	504	530	1.052	5.2
S01000019	S02000007	Aberdeen City	737	715	0.970	-3.0
S01000020	S02000004	Aberdeen City	1023	953	0.932	-6.8
S01000021	S02000002	Aberdeen City	845	1056	1.250	25.0
S01000022	S02000004	Aberdeen City	761	758	0.996	-0.4
S01000023	S02000007	Aberdeen City	795	845	1.063	6.3
S01000024	S02000003	Aberdeen City	535	530	0.991	-0.9
S01000025	S02000004	Aberdeen City	944	1000	1.059	5.9
S01000026	S02000006	Aberdeen City	822	956	1.163	16.3
S01000027	S02000004	Aberdeen City	817	852	1.043	4.3
S01000028	S02000002	Aberdeen City	858	945	1.101	10.1
S01000029	S02000004	Aberdeen City	1066	769	0.721	-27.9
S01000030	S02000002	Aberdeen City	488	539	1.105	10.5
S01000031	S02000004	Aberdeen City	1032	1006	0.975	-2.5
S01000032	S02000002	Aberdeen City	980	1072	1.094	9.4
S01000033	S02000006	Aberdeen City	690	766	1.110	11.0
S01000034	S02000004	Aberdeen City	1240	1288	1.039	3.9
S01000035	S02000008	Aberdeen City	1043	1082	1.037	3.7
S01000036	S02000008	Aberdeen City	694	727	1.048	4.8
S01000037	S02000005	Aberdeen City	703	702	0.999	-0.1
S01000038	S02000006	Aberdeen City	760	841	1.107	10.7
S01000039	S02000008	Aberdeen City	883	937	1.061	6.1
S01000040	S02000006	Aberdeen City	853	990	1.161	16.1
S01000041	S02000006	Aberdeen City	763	832	1.090	9.0
S01000042	S02000008	Aberdeen City	785	817	1.041	4.1
S01000043	S02000008	Aberdeen City	774	820	1.059	5.9
S01000044	S02000008	Aberdeen City	826	983	1.190	19.0
S01000045	S02000009	Aberdeen City	569	605	1.063	6.3
S01000046	S02000009	Aberdeen City	748	822	1.099	9.9
S01000047	S02000010	Aberdeen City	749	728	0.972	-2.8
S01000048	S02000009	Aberdeen City	927	908	0.980	-2.0
S01000049	S02000009	Aberdeen City	728	762	1.047	4.7
S01000050	S02000011	Aberdeen City	663	734	1.107	10.7
S01000051	S02000013	Aberdeen City	796	797	1.001	0.1
S01000052	S02000012	Aberdeen City	600	656	1.093	9.3
S01000053	S02000010	Aberdeen City	1064	1031	0.969	-3.1
S01000054	S02000009	Aberdeen City	790	785	0.994	-0.6
S01000055	S02000012	Aberdeen City	828	791	0.955	-4.5
S01000056	S02000007	Aberdeen City	1084	1094	1.009	0.9
S01000057	S02000015	Aberdeen City	665	789	1.186	18.6
S01000058	S02000011	Aberdeen City	697	794	1.139	13.9
S01000059	S02000010	Aberdeen City	916	979	1.069	6.9
S01000060	S02000015	Aberdeen City	572	698	1.220	22.0
S01000061	S02000013	Aberdeen City	1029	973	0.946	-5.4
S01000062	S02000011	Aberdeen City	962	1032	1.073	7.3
S01000063	S02000011	Aberdeen City	918	958	1.044	4.4
S01000064	S02000012	Aberdeen City	622	576	0.926	-7.4
S01000065	S02000010	Aberdeen City	899	939	1.044	4.4
S01000066	S02000012	Aberdeen City	856	788	0.921	-7.9
S01000067	S02000013	Aberdeen City	1046	1022	0.977	-2.3
S01000068	S02000010	Aberdeen City	859	909	1.058	5.8
S01000069	S02000012	Aberdeen City	718	683	0.951	-4.9
S01000070	S02000015	Aberdeen City	642	655	1.020	2.0
S01000071	S02000015	Aberdeen City	766	796	1.039	3.9
S01000072	S02000014	Aberdeen City	831	878	1.057	5.7
S01000073	S02000013	Aberdeen City	611	660	1.080	8.0
S01000074	S02000015	Aberdeen City	890	971	1.091	9.1
S01000075	S02000016	Aberdeen City	528	495	0.938	-6.3
S01000076	S02000014	Aberdeen City	755	774	1.025	2.5
S01000077	S02000017	Aberdeen City	938	939	1.001	0.1
S01000078	S02000012	Aberdeen City	896	914	1.020	2.0
S01000079	S02000016	Aberdeen City	1274	1232	0.967	-3.3
S01000080	S02000011	Aberdeen City	801	926	1.156	15.6
S01000081	S02000017	Aberdeen City	932	874	0.938	-6.2
S01000082	S02000015	Aberdeen City	997	905	0.908	-9.2
S01000083	S02000017	Aberdeen City	774	765	0.988	-1.2
S01000084	S02000012	Aberdeen City	767	854	1.113	11.3
S01000085	S02000016	Aberdeen City	624	569	0.912	-8.8
S01000086	S02000016	Aberdeen City	803	712	0.887	-11.3
S01000087	S02000013	Aberdeen City	1148	1037	0.903	-9.7
S01000088	S02000016	Aberdeen City	846	799	0.944	-5.6
S01000089	S02000014	Aberdeen City	962	972	1.010	1.0
S01000090	S02000017	Aberdeen City	787	786	0.999	-0.1

Appendix Table 3 Comparison of 2011 Modelled Estimates (Scaled) and SAPE 2011 Estimates

DZ code	IZ code	Local Authority	Total SAPE population	Scaled DZ Populations, Data-integrated Estimates	Ratio, Data-integrated to SAPE Populations	Percent Difference
S01000091	S02000017	Aberdeen City	1128	981	0.870	-13.0
S01000092	S02000017	Aberdeen City	813	808	0.994	-0.6
S01000093	S02000016	Aberdeen City	738	702	0.951	-4.9
S01000094	S02000018	Aberdeen City	697	680	0.976	-2.4
S01000095	S02000017	Aberdeen City	839	737	0.878	-12.2
S01000096	S02000014	Aberdeen City	695	707	1.017	1.7
S01000097	S02000019	Aberdeen City	1236	1259	1.019	1.9
S01000098	S02000018	Aberdeen City	1213	1236	1.019	1.9
S01000099	S02000014	Aberdeen City	882	839	0.951	-4.9
S01000100	S02000018	Aberdeen City	899	904	1.006	0.6
S01000101	S02000019	Aberdeen City	937	960	1.025	2.5
S01000102	S02000018	Aberdeen City	807	837	1.037	3.7
S01000103	S02000018	Aberdeen City	610	645	1.057	5.7
S01000104	S02000019	Aberdeen City	924	985	1.066	6.6
S01000105	S02000014	Aberdeen City	806	837	1.038	3.8
S01000106	S02000019	Aberdeen City	800	801	1.001	0.1
S01000107	S02000018	Aberdeen City	1129	1123	0.995	-0.5
S01000108	S02000022	Aberdeen City	690	570	0.826	-17.4
S01000109	S02000018	Aberdeen City	1106	968	0.875	-12.5
S01000110	S02000020	Aberdeen City	811	859	1.059	5.9
S01000111	S02000021	Aberdeen City	751	709	0.944	-5.6
S01000112	S02000021	Aberdeen City	1024	866	0.846	-15.4
S01000113	S02000023	Aberdeen City	613	623	1.016	1.6
S01000114	S02000020	Aberdeen City	812	841	1.036	3.6
S01000115	S02000020	Aberdeen City	814	864	1.061	6.1
S01000116	S02000021	Aberdeen City	1176	905	0.770	-23.0
S01000117	S02000023	Aberdeen City	1010	1148	1.137	13.7
S01000118	S02000020	Aberdeen City	664	744	1.120	12.0
S01000119	S02000021	Aberdeen City	818	728	0.890	-11.0
S01000120	S02000021	Aberdeen City	523	490	0.937	-6.3
S01000121	S02000023	Aberdeen City	718	762	1.061	6.1
S01000122	S02000020	Aberdeen City	693	727	1.049	4.9
S01000123	S02000035	Aberdeen City	672	631	0.939	-6.1
S01000124	S02000021	Aberdeen City	1282	891	0.695	-30.5
S01000125	S02000024	Aberdeen City	1027	755	0.735	-26.5
S01000126	S02000022	Aberdeen City	916	788	0.860	-14.0
S01000127	S02000023	Aberdeen City	749	794	1.060	6.0
S01000128	S02000024	Aberdeen City	2011	1576	0.784	-21.6
S01000129	S02000024	Aberdeen City	849	607	0.715	-28.5
S01000130	S02000022	Aberdeen City	1358	1206	0.888	-11.2
S01000131	S02000023	Aberdeen City	610	643	1.054	5.4
S01000132	S02000021	Aberdeen City	722	682	0.945	-5.5
S01000133	S02000027	Aberdeen City	846	856	1.012	1.2
S01000134	S02000025	Aberdeen City	707	808	1.143	14.3
S01000135	S02000024	Aberdeen City	741	652	0.880	-12.0
S01000136	S02000025	Aberdeen City	634	733	1.156	15.6
S01000137	S02000026	Aberdeen City	883	930	1.053	5.3
S01000138	S02000022	Aberdeen City	1229	1145	0.932	-6.8
S01000139	S02000027	Aberdeen City	779	802	1.030	3.0
S01000140	S02000027	Aberdeen City	799	863	1.080	8.0
S01000141	S02000023	Aberdeen City	806	910	1.129	12.9
S01000142	S02000025	Aberdeen City	722	807	1.118	11.8
S01000143	S02000035	Aberdeen City	740	613	0.828	-17.2
S01000144	S02000022	Aberdeen City	696	643	0.924	-7.6
S01000145	S02000027	Aberdeen City	733	811	1.106	10.6
S01000146	S02000024	Aberdeen City	1413	1458	1.032	3.2
S01000147	S02000022	Aberdeen City	1102	881	0.799	-20.1
S01000148	S02000025	Aberdeen City	599	677	1.130	13.0
S01000149	S02000024	Aberdeen City	1180	1053	0.892	-10.8
S01000150	S02000025	Aberdeen City	640	706	1.103	10.3
S01000151	S02000028	Aberdeen City	876	919	1.049	4.9
S01000152	S02000026	Aberdeen City	1183	1107	0.936	-6.4
S01000153	S02000022	Aberdeen City	846	778	0.920	-8.0
S01000154	S02000027	Aberdeen City	515	531	1.031	3.1
S01000155	S02000025	Aberdeen City	726	776	1.069	6.9
S01000156	S02000029	Aberdeen City	1152	975	0.846	-15.4
S01000157	S02000028	Aberdeen City	662	722	1.091	9.1
S01000158	S02000028	Aberdeen City	864	993	1.149	14.9
S01000159	S02000035	Aberdeen City	1117	963	0.862	-13.8
S01000160	S02000025	Aberdeen City	722	778	1.078	7.8
S01000161	S02000029	Aberdeen City	1028	787	0.766	-23.4
S01000162	S02000028	Aberdeen City	879	872	0.992	-0.8
S01000163	S02000027	Aberdeen City	972	1062	1.093	9.3
S01000164	S02000032	Aberdeen City	806	814	1.010	1.0
S01000165	S02000026	Aberdeen City	849	874	1.029	2.9
S01000166	S02000029	Aberdeen City	1465	1019	0.696	-30.4
S01000167	S02000030	Aberdeen City	675	698	1.034	3.4
S01000168	S02000030	Aberdeen City	939	1013	1.079	7.9
S01000169	S02000028	Aberdeen City	739	761	1.030	3.0
S01000170	S02000029	Aberdeen City	1253	902	0.720	-28.0
S01000171	S02000035	Aberdeen City	1082	1104	1.020	2.0
S01000172	S02000028	Aberdeen City	477	474	0.994	-0.6
S01000173	S02000028	Aberdeen City	770	818	1.062	6.2
S01000174	S02000035	Aberdeen City	976	928	0.951	-4.9
S01000175	S02000026	Aberdeen City	556	542	0.975	-2.5
S01000176	S02000032	Aberdeen City	769	704	0.915	-8.5
S01000177	S02000033	Aberdeen City	549	548	0.998	-0.2
S01000178	S02000031	Aberdeen City	801	794	0.991	-0.9
S01000179	S02000032	Aberdeen City	829	800	0.965	-3.5
S01000180	S02000031	Aberdeen City	635	676	1.065	6.5

Appendix Table 3 Comparison of 2011 Modelled Estimates (Scaled) and SAPE 2011 Estimates

DZ code	IZ code	Local Authority	Total SAPE population	Scaled DZ Populations, Data-integrated Estimates	Ratio, Data-integrated to SAPE Populations	Percent Difference
S01000181	S02000030	Aberdeen City	553	714	1.291	29.1
S01000182	S02000031	Aberdeen City	832	984	1.183	18.3
S01000183	S02000029	Aberdeen City	1189	1306	1.098	9.8
S01000184	S02000033	Aberdeen City	723	725	1.003	0.3
S01000185	S02000032	Aberdeen City	919	841	0.915	-8.5
S01000186	S02000033	Aberdeen City	846	873	1.032	3.2
S01000187	S02000030	Aberdeen City	624	705	1.130	13.0
S01000188	S02000032	Aberdeen City	1201	1162	0.968	-3.2
S01000189	S02000030	Aberdeen City	581	689	1.186	18.6
S01000190	S02000031	Aberdeen City	812	889	1.095	9.5
S01000191	S02000033	Aberdeen City	1128	1141	1.012	1.2
S01000192	S02000037	Aberdeen City	804	653	0.812	-18.8
S01000193	S02000031	Aberdeen City	688	808	1.174	17.4
S01000194	S02000038	Aberdeen City	829	900	1.086	8.6
S01000195	S02000036	Aberdeen City	775	891	1.150	15.0
S01000196	S02000031	Aberdeen City	891	1113	1.249	24.9
S01000197	S02000031	Aberdeen City	539	604	1.121	12.1
S01000198	S02000034	Aberdeen City	751	849	1.130	13.0
S01000199	S02000038	Aberdeen City	830	839	1.011	1.1
S01000200	S02000033	Aberdeen City	805	815	1.012	1.2
S01000201	S02000033	Aberdeen City	608	628	1.033	3.3
S01000202	S02000033	Aberdeen City	901	951	1.055	5.5
S01000203	S02000036	Aberdeen City	676	900	1.331	33.1
S01000204	S02000034	Aberdeen City	569	609	1.070	7.0
S01000205	S02000037	Aberdeen City	1189	730	0.614	-38.6
S01000206	S02000034	Aberdeen City	643	706	1.098	9.8
S01000207	S02000032	Aberdeen City	925	892	0.964	-3.6
S01000208	S02000034	Aberdeen City	924	1025	1.109	10.9
S01000209	S02000034	Aberdeen City	1180	1489	1.262	26.2
S01000210	S02000038	Aberdeen City	680	657	0.966	-3.4
S01000211	S02000036	Aberdeen City	839	902	1.075	7.5
S01000212	S02000034	Aberdeen City	708	747	1.055	5.5
S01000213	S02000038	Aberdeen City	868	640	0.737	-26.3
S01000214	S02000039	Aberdeen City	471	445	0.945	-5.5
S01000215	S02000035	Aberdeen City	981	1040	1.060	6.0
S01000216	S02000036	Aberdeen City	639	694	1.086	8.6
S01000217	S02000036	Aberdeen City	727	945	1.300	30.0
S01000218	S02000039	Aberdeen City	613	630	1.028	2.8
S01000219	S02000036	Aberdeen City	885	949	1.072	7.2
S01000220	S02000037	Aberdeen City	2331	1794	0.770	-23.0
S01000221	S02000038	Aberdeen City	818	686	0.839	-16.1
S01000222	S02000039	Aberdeen City	714	707	0.990	-1.0
S01000223	S02000039	Aberdeen City	538	589	1.095	9.5
S01000224	S02000043	Aberdeen City	828	868	1.048	4.8
S01000225	S02000041	Aberdeen City	529	588	1.112	11.2
S01000226	S02000042	Aberdeen City	594	593	0.998	-0.2
S01000227	S02000040	Aberdeen City	1175	1204	1.025	2.5
S01000228	S02000039	Aberdeen City	771	798	1.035	3.5
S01000229	S02000043	Aberdeen City	742	836	1.127	12.7
S01000230	S02000041	Aberdeen City	628	616	0.981	-1.9
S01000231	S02000040	Aberdeen City	664	673	1.014	1.4
S01000232	S02000041	Aberdeen City	629	618	0.983	-1.7
S01000233	S02000041	Aberdeen City	494	491	0.994	-0.6
S01000234	S02000040	Aberdeen City	700	682	0.974	-2.6
S01000235	S02000040	Aberdeen City	935	780	0.834	-16.6
S01000236	S02000042	Aberdeen City	666	690	1.036	3.6
S01000237	S02000043	Aberdeen City	851	882	1.036	3.6
S01000238	S02000040	Aberdeen City	455	477	1.048	4.8
S01000239	S02000042	Aberdeen City	710	694	0.977	-2.3
S01000240	S02000041	Aberdeen City	611	683	1.118	11.8
S01000241	S02000044	Aberdeen City	714	685	0.959	-4.1
S01000242	S02000042	Aberdeen City	821	775	0.944	-5.6
S01000243	S02000041	Aberdeen City	646	719	1.113	11.3
S01000244	S02000043	Aberdeen City	1011	1075	1.063	6.3
S01000245	S02000044	Aberdeen City	839	893	1.064	6.4
S01000246	S02000045	Aberdeen City	679	679	1.000	0.0
S01000247	S02000044	Aberdeen City	661	701	1.061	6.1
S01000248	S02000044	Aberdeen City	711	719	1.011	1.1
S01000249	S02000046	Aberdeen City	660	648	0.982	-1.8
S01000250	S02000044	Aberdeen City	804	790	0.983	-1.7
S01000251	S02000044	Aberdeen City	448	505	1.127	12.7
S01000252	S02000045	Aberdeen City	807	763	0.945	-5.5
S01000253	S02000044	Aberdeen City	685	702	1.025	2.5
S01000254	S02000046	Aberdeen City	782	817	1.045	4.5
S01000255	S02000045	Aberdeen City	547	589	1.077	7.7
S01000256	S02000045	Aberdeen City	837	782	0.934	-6.6
S01000257	S02000043	Aberdeen City	842	908	1.078	7.8
S01000258	S02000045	Aberdeen City	662	644	0.973	-2.7
S01000259	S02000046	Aberdeen City	605	619	1.023	2.3
S01000260	S02000045	Aberdeen City	934	888	0.951	-4.9
S01000261	S02000047	Aberdeen City	890	929	1.044	4.4
S01000262	S02000047	Aberdeen City	899	924	1.028	2.8
S01000263	S02000046	Aberdeen City	792	818	1.033	3.3
S01000264	S02000047	Aberdeen City	845	933	1.104	10.4
S01000265	S02000047	Aberdeen City	699	699	1.000	0.0
S01000266	S02000047	Aberdeen City	1337	1245	0.931	-6.9
S01000267	S02000047	Aberdeen City	688	741	1.077	7.7
S01000268	S02000048	Aberdeenshire	728	729	1.001	0.1
S01000269	S02000048	Aberdeenshire	698	655	0.938	-6.2
S01000270	S02000048	Aberdeenshire	988	957	0.969	-3.1

Appendix Table 3 Comparison of 2011 Modelled Estimates (Scaled) and SAPE 2011 Estimates

DZ code	IZ code	Local Authority	Total SAPE population	Scaled DZ Populations, Data-integrated Estimates	Ratio, Data-integrated to SAPE Populations	Percent Difference
S01000271	S02000048	Aberdeenshire	838	843	1.006	0.6
S01000272	S02000049	Aberdeenshire	987	1052	1.066	6.6
S01000273	S02000048	Aberdeenshire	648	715	1.103	10.3
S01000274	S02000050	Aberdeenshire	666	659	0.989	-1.1
S01000275	S02000049	Aberdeenshire	1292	1301	1.007	0.7
S01000276	S02000050	Aberdeenshire	791	859	1.086	8.6
S01000277	S02000050	Aberdeenshire	717	719	1.003	0.3
S01000278	S02000050	Aberdeenshire	514	499	0.971	-2.9
S01000279	S02000049	Aberdeenshire	962	902	0.938	-6.2
S01000280	S02000050	Aberdeenshire	766	791	1.033	3.3
S01000281	S02000049	Aberdeenshire	697	653	0.937	-6.3
S01000282	S02000050	Aberdeenshire	733	732	0.999	-0.1
S01000283	S02000050	Aberdeenshire	980	1127	1.150	15.0
S01000284	S02000053	Aberdeenshire	1272	1176	0.925	-7.5
S01000285	S02000053	Aberdeenshire	697	668	0.958	-4.2
S01000286	S02000051	Aberdeenshire	824	885	1.074	7.4
S01000287	S02000051	Aberdeenshire	683	714	1.045	4.5
S01000288	S02000051	Aberdeenshire	782	853	1.091	9.1
S01000289	S02000051	Aberdeenshire	837	863	1.031	3.1
S01000290	S02000051	Aberdeenshire	704	806	1.145	14.5
S01000291	S02000052	Aberdeenshire	817	913	1.118	11.8
S01000292	S02000052	Aberdeenshire	972	1025	1.055	5.5
S01000293	S02000051	Aberdeenshire	866	766	0.885	-11.5
S01000294	S02000052	Aberdeenshire	702	688	0.980	-2.0
S01000295	S02000052	Aberdeenshire	519	568	1.094	9.4
S01000296	S02000052	Aberdeenshire	948	978	1.032	3.2
S01000297	S02000052	Aberdeenshire	741	732	0.988	-1.2
S01000298	S02000052	Aberdeenshire	1003	1135	1.132	13.2
S01000299	S02000054	Aberdeenshire	1147	1016	0.886	-11.4
S01000300	S02000053	Aberdeenshire	833	767	0.921	-7.9
S01000301	S02000056	Aberdeenshire	602	551	0.915	-8.5
S01000302	S02000054	Aberdeenshire	610	580	0.951	-4.9
S01000303	S02000056	Aberdeenshire	633	598	0.945	-5.5
S01000304	S02000055	Aberdeenshire	1024	1008	0.984	-1.6
S01000305	S02000055	Aberdeenshire	1085	1073	0.989	-1.1
S01000306	S02000061	Aberdeenshire	979	897	0.916	-8.4
S01000307	S02000055	Aberdeenshire	941	967	1.028	2.8
S01000308	S02000053	Aberdeenshire	1041	1038	0.997	-0.3
S01000309	S02000054	Aberdeenshire	1138	1013	0.890	-11.0
S01000310	S02000058	Aberdeenshire	947	981	1.036	3.6
S01000311	S02000057	Aberdeenshire	871	947	1.087	8.7
S01000312	S02000056	Aberdeenshire	594	554	0.933	-6.7
S01000313	S02000057	Aberdeenshire	646	672	1.040	4.0
S01000314	S02000058	Aberdeenshire	542	541	0.998	-0.2
S01000315	S02000057	Aberdeenshire	698	634	0.908	-9.2
S01000316	S02000056	Aberdeenshire	727	838	1.153	15.3
S01000317	S02000057	Aberdeenshire	517	541	1.046	4.6
S01000318	S02000057	Aberdeenshire	595	599	1.007	0.7
S01000319	S02000058	Aberdeenshire	713	707	0.992	-0.8
S01000320	S02000058	Aberdeenshire	682	669	0.981	-1.9
S01000321	S02000059	Aberdeenshire	573	589	1.028	2.8
S01000322	S02000057	Aberdeenshire	990	1025	1.035	3.5
S01000323	S02000057	Aberdeenshire	909	928	1.021	2.1
S01000324	S02000058	Aberdeenshire	850	862	1.014	1.4
S01000325	S02000057	Aberdeenshire	1268	1247	0.983	-1.7
S01000326	S02000059	Aberdeenshire	732	744	1.016	1.6
S01000327	S02000058	Aberdeenshire	843	865	1.026	2.6
S01000328	S02000059	Aberdeenshire	559	567	1.014	1.4
S01000329	S02000059	Aberdeenshire	861	833	0.967	-3.3
S01000330	S02000060	Aberdeenshire	1318	1296	0.983	-1.7
S01000331	S02000054	Aberdeenshire	564	570	1.011	1.1
S01000332	S02000054	Aberdeenshire	752	743	0.988	-1.2
S01000333	S02000061	Aberdeenshire	1019	913	0.896	-10.4
S01000334	S02000054	Aberdeenshire	893	866	0.970	-3.0
S01000335	S02000061	Aberdeenshire	655	596	0.910	-9.0
S01000336	S02000059	Aberdeenshire	1671	1320	0.790	-21.0
S01000337	S02000060	Aberdeenshire	780	719	0.922	-7.8
S01000338	S02000060	Aberdeenshire	556	496	0.892	-10.8
S01000339	S02000060	Aberdeenshire	1123	1064	0.947	-5.3
S01000340	S02000061	Aberdeenshire	1028	1006	0.979	-2.1
S01000341	S02000065	Aberdeenshire	834	762	0.914	-8.6
S01000342	S02000065	Aberdeenshire	549	567	1.033	3.3
S01000343	S02000060	Aberdeenshire	633	632	0.998	-0.2
S01000344	S02000065	Aberdeenshire	1061	947	0.893	-10.7
S01000345	S02000062	Aberdeenshire	601	609	1.013	1.3
S01000346	S02000063	Aberdeenshire	684	723	1.057	5.7
S01000347	S02000062	Aberdeenshire	1578	1464	0.928	-7.2
S01000348	S02000063	Aberdeenshire	751	793	1.056	5.6
S01000349	S02000063	Aberdeenshire	542	540	0.996	-0.4
S01000350	S02000062	Aberdeenshire	1081	1050	0.971	-2.9
S01000351	S02000063	Aberdeenshire	932	987	1.059	5.9
S01000352	S02000063	Aberdeenshire	695	762	1.096	9.6
S01000353	S02000062	Aberdeenshire	634	527	0.831	-16.9
S01000354	S02000064	Aberdeenshire	1710	1564	0.915	-8.5
S01000355	S02000063	Aberdeenshire	629	699	1.111	11.1
S01000356	S02000061	Aberdeenshire	700	618	0.883	-11.7
S01000357	S02000064	Aberdeenshire	591	596	1.008	0.8
S01000358	S02000064	Aberdeenshire	921	894	0.971	-2.9
S01000359	S02000064	Aberdeenshire	904	836	0.925	-7.5
S01000360	S02000056	Aberdeenshire	541	514	0.950	-5.0

Appendix Table 3 Comparison of 2011 Modelled Estimates (Scaled) and SAPE 2011 Estimates

DZ code	IZ code	Local Authority	Total SAPE population	Scaled DZ Populations, Data-integrated Estimates	Ratio, Data-integrated to SAPE Populations	Percent Difference
S01000361	S02000061	Aberdeenshire	676	640	0.947	-5.3
S01000362	S02000066	Aberdeenshire	958	928	0.969	-3.1
S01000363	S02000068	Aberdeenshire	1189	1147	0.965	-3.5
S01000364	S02000065	Aberdeenshire	972	916	0.942	-5.8
S01000365	S02000066	Aberdeenshire	1968	1900	0.965	-3.5
S01000366	S02000066	Aberdeenshire	1881	1958	1.041	4.1
S01000367	S02000066	Aberdeenshire	876	855	0.976	-2.4
S01000368	S02000068	Aberdeenshire	1003	1013	1.010	1.0
S01000369	S02000069	Aberdeenshire	939	925	0.985	-1.5
S01000370	S02000069	Aberdeenshire	1376	1440	1.047	4.7
S01000371	S02000068	Aberdeenshire	907	869	0.958	-4.2
S01000372	S02000067	Aberdeenshire	967	954	0.987	-1.3
S01000373	S02000067	Aberdeenshire	671	677	1.009	0.9
S01000374	S02000068	Aberdeenshire	704	663	0.942	-5.8
S01000375	S02000067	Aberdeenshire	595	622	1.045	4.5
S01000376	S02000067	Aberdeenshire	816	846	1.037	3.7
S01000377	S02000073	Aberdeenshire	822	797	0.970	-3.0
S01000378	S02000067	Aberdeenshire	568	578	1.018	1.8
S01000379	S02000070	Aberdeenshire	690	632	0.916	-8.4
S01000380	S02000069	Aberdeenshire	924	905	0.979	-2.1
S01000381	S02000066	Aberdeenshire	1599	1592	0.996	-0.4
S01000382	S02000068	Aberdeenshire	794	729	0.918	-8.2
S01000383	S02000070	Aberdeenshire	1162	1142	0.983	-1.7
S01000384	S02000065	Aberdeenshire	754	716	0.950	-5.0
S01000385	S02000069	Aberdeenshire	616	563	0.914	-8.6
S01000386	S02000066	Aberdeenshire	1165	1158	0.994	-0.6
S01000387	S02000070	Aberdeenshire	825	800	0.970	-3.0
S01000388	S02000069	Aberdeenshire	1170	1058	0.904	-9.6
S01000389	S02000070	Aberdeenshire	839	849	1.012	1.2
S01000390	S02000071	Aberdeenshire	806	775	0.962	-3.8
S01000391	S02000071	Aberdeenshire	670	689	1.028	2.8
S01000392	S02000070	Aberdeenshire	878	717	0.817	-18.3
S01000393	S02000071	Aberdeenshire	700	830	1.186	18.6
S01000394	S02000071	Aberdeenshire	636	689	1.083	8.3
S01000395	S02000068	Aberdeenshire	916	903	0.986	-1.4
S01000396	S02000071	Aberdeenshire	901	892	0.990	-1.0
S01000397	S02000072	Aberdeenshire	892	919	1.030	3.0
S01000398	S02000073	Aberdeenshire	2410	2213	0.918	-8.2
S01000399	S02000071	Aberdeenshire	556	577	1.038	3.8
S01000400	S02000071	Aberdeenshire	680	695	1.022	2.2
S01000401	S02000080	Aberdeenshire	897	819	0.913	-8.7
S01000402	S02000072	Aberdeenshire	713	752	1.055	5.5
S01000403	S02000072	Aberdeenshire	693	754	1.088	8.8
S01000404	S02000072	Aberdeenshire	662	702	1.060	6.0
S01000405	S02000078	Aberdeenshire	573	541	0.944	-5.6
S01000406	S02000072	Aberdeenshire	507	533	1.051	5.1
S01000407	S02000072	Aberdeenshire	583	592	1.015	1.5
S01000408	S02000072	Aberdeenshire	675	628	0.930	-7.0
S01000409	S02000072	Aberdeenshire	562	584	1.039	3.9
S01000410	S02000073	Aberdeenshire	726	648	0.893	-10.7
S01000411	S02000075	Aberdeenshire	634	672	1.060	6.0
S01000412	S02000075	Aberdeenshire	791	779	0.985	-1.5
S01000413	S02000078	Aberdeenshire	777	802	1.032	3.2
S01000414	S02000078	Aberdeenshire	667	674	1.010	1.0
S01000415	S02000079	Aberdeenshire	842	839	0.996	-0.4
S01000416	S02000075	Aberdeenshire	939	910	0.969	-3.1
S01000417	S02000074	Aberdeenshire	1048	953	0.909	-9.1
S01000418	S02000080	Aberdeenshire	713	664	0.931	-6.9
S01000419	S02000074	Aberdeenshire	1406	1392	0.990	-1.0
S01000420	S02000074	Aberdeenshire	1344	1168	0.869	-13.1
S01000421	S02000079	Aberdeenshire	754	748	0.992	-0.8
S01000422	S02000079	Aberdeenshire	921	877	0.952	-4.8
S01000423	S02000074	Aberdeenshire	1049	1057	1.008	0.8
S01000424	S02000075	Aberdeenshire	680	738	1.085	8.5
S01000425	S02000075	Aberdeenshire	807	827	1.025	2.5
S01000426	S02000073	Aberdeenshire	775	731	0.943	-5.7
S01000427	S02000076	Aberdeenshire	629	743	1.181	18.1
S01000428	S02000076	Aberdeenshire	629	730	1.161	16.1
S01000429	S02000076	Aberdeenshire	826	845	1.023	2.3
S01000430	S02000077	Aberdeenshire	508	537	1.057	5.7
S01000431	S02000076	Aberdeenshire	623	707	1.135	13.5
S01000432	S02000076	Aberdeenshire	864	870	1.007	0.7
S01000433	S02000077	Aberdeenshire	537	499	0.929	-7.1
S01000434	S02000077	Aberdeenshire	603	616	1.022	2.2
S01000435	S02000077	Aberdeenshire	481	516	1.073	7.3
S01000436	S02000077	Aberdeenshire	597	656	1.099	9.9
S01000437	S02000077	Aberdeenshire	901	941	1.044	4.4
S01000438	S02000077	Aberdeenshire	714	656	0.919	-8.1
S01000439	S02000078	Aberdeenshire	779	767	0.985	-1.5
S01000440	S02000079	Aberdeenshire	1090	1054	0.967	-3.3
S01000441	S02000080	Aberdeenshire	858	834	0.972	-2.8
S01000442	S02000075	Aberdeenshire	873	859	0.984	-1.6
S01000443	S02000081	Aberdeenshire	581	581	1.000	0.0
S01000444	S02000078	Aberdeenshire	2485	2449	0.986	-1.4
S01000445	S02000082	Aberdeenshire	1083	1107	1.022	2.2
S01000446	S02000078	Aberdeenshire	1007	913	0.907	-9.3
S01000447	S02000081	Aberdeenshire	692	642	0.928	-7.2
S01000448	S02000081	Aberdeenshire	817	790	0.967	-3.3
S01000449	S02000082	Aberdeenshire	815	760	0.933	-6.7
S01000450	S02000082	Aberdeenshire	550	569	1.035	3.5

Appendix Table 3 Comparison of 2011 Modelled Estimates (Scaled) and SAPE 2011 Estimates

DZ code	IZ code	Local Authority	Total SAPE population	Scaled DZ Populations, Data-integrated Estimates	Ratio, Data-integrated to SAPE Populations	Percent Difference
S01000451	S02000075	Aberdeenshire	853	827	0.970	-3.0
S01000452	S02000081	Aberdeenshire	576	575	0.998	-0.2
S01000453	S02000079	Aberdeenshire	614	542	0.883	-11.7
S01000454	S02000081	Aberdeenshire	438	409	0.934	-6.6
S01000455	S02000082	Aberdeenshire	799	901	1.128	12.8
S01000456	S02000080	Aberdeenshire	1099	998	0.908	-9.2
S01000457	S02000083	Aberdeenshire	801	767	0.958	-4.2
S01000458	S02000084	Aberdeenshire	952	876	0.920	-8.0
S01000459	S02000083	Aberdeenshire	947	985	1.040	4.0
S01000460	S02000083	Aberdeenshire	749	763	1.019	1.9
S01000461	S02000083	Aberdeenshire	808	901	1.115	11.5
S01000462	S02000083	Aberdeenshire	991	1025	1.034	3.4
S01000463	S02000082	Aberdeenshire	669	723	1.081	8.1
S01000464	S02000080	Aberdeenshire	897	817	0.911	-8.9
S01000465	S02000084	Aberdeenshire	620	669	1.079	7.9
S01000466	S02000087	Aberdeenshire	849	821	0.967	-3.3
S01000467	S02000082	Aberdeenshire	659	603	0.915	-8.5
S01000468	S02000081	Aberdeenshire	555	502	0.905	-9.5
S01000469	S02000085	Aberdeenshire	633	666	1.052	5.2
S01000470	S02000085	Aberdeenshire	875	899	1.027	2.7
S01000471	S02000092	Aberdeenshire	790	742	0.939	-6.1
S01000472	S02000085	Aberdeenshire	729	800	1.097	9.7
S01000473	S02000085	Aberdeenshire	642	704	1.097	9.7
S01000474	S02000087	Aberdeenshire	636	600	0.943	-5.7
S01000475	S02000085	Aberdeenshire	786	778	0.990	-1.0
S01000476	S02000084	Aberdeenshire	674	623	0.924	-7.6
S01000477	S02000085	Aberdeenshire	680	712	1.047	4.7
S01000478	S02000086	Aberdeenshire	755	833	1.103	10.3
S01000479	S02000086	Aberdeenshire	824	879	1.067	6.7
S01000480	S02000084	Aberdeenshire	691	633	0.916	-8.4
S01000481	S02000092	Aberdeenshire	2013	1976	0.982	-1.8
S01000482	S02000088	Aberdeenshire	889	1014	1.141	14.1
S01000483	S02000086	Aberdeenshire	900	978	1.087	8.7
S01000484	S02000088	Aberdeenshire	805	880	1.093	9.3
S01000485	S02000089	Aberdeenshire	1006	987	0.981	-1.9
S01000486	S02000088	Aberdeenshire	1014	1318	1.300	30.0
S01000487	S02000088	Aberdeenshire	615	668	1.086	8.6
S01000488	S02000089	Aberdeenshire	610	634	1.039	3.9
S01000489	S02000088	Aberdeenshire	901	932	1.034	3.4
S01000490	S02000089	Aberdeenshire	487	557	1.144	14.4
S01000491	S02000088	Aberdeenshire	563	619	1.099	9.9
S01000492	S02000088	Aberdeenshire	897	1018	1.135	13.5
S01000493	S02000093	Aberdeenshire	666	637	0.956	-4.4
S01000494	S02000088	Aberdeenshire	529	625	1.181	18.1
S01000495	S02000089	Aberdeenshire	816	933	1.143	14.3
S01000496	S02000089	Aberdeenshire	552	591	1.071	7.1
S01000497	S02000093	Aberdeenshire	658	633	0.962	-3.8
S01000498	S02000090	Aberdeenshire	465	523	1.125	12.5
S01000499	S02000090	Aberdeenshire	933	928	0.995	-0.5
S01000500	S02000090	Aberdeenshire	633	625	0.987	-1.3
S01000501	S02000090	Aberdeenshire	621	573	0.923	-7.7
S01000502	S02000093	Aberdeenshire	582	541	0.930	-7.0
S01000503	S02000093	Aberdeenshire	550	522	0.949	-5.1
S01000504	S02000091	Aberdeenshire	829	792	0.955	-4.5
S01000505	S02000092	Aberdeenshire	728	690	0.948	-5.2
S01000506	S02000087	Aberdeenshire	973	918	0.943	-5.7
S01000507	S02000091	Aberdeenshire	1034	1015	0.982	-1.8
S01000508	S02000094	Aberdeenshire	900	884	0.982	-1.8
S01000509	S02000091	Aberdeenshire	974	1020	1.047	4.7
S01000510	S02000091	Aberdeenshire	631	655	1.038	3.8
S01000511	S02000093	Aberdeenshire	581	553	0.952	-4.8
S01000512	S02000091	Aberdeenshire	958	908	0.948	-5.2
S01000513	S02000095	Aberdeenshire	868	860	0.991	-0.9
S01000514	S02000087	Aberdeenshire	831	884	1.064	6.4
S01000515	S02000092	Aberdeenshire	607	556	0.916	-8.4
S01000516	S02000092	Aberdeenshire	899	833	0.927	-7.3
S01000517	S02000096	Aberdeenshire	712	659	0.926	-7.4
S01000518	S02000093	Aberdeenshire	905	865	0.956	-4.4
S01000519	S02000093	Aberdeenshire	573	534	0.932	-6.8
S01000520	S02000095	Aberdeenshire	1103	1117	1.013	1.3
S01000521	S02000094	Aberdeenshire	893	928	1.039	3.9
S01000522	S02000094	Aberdeenshire	633	677	1.070	7.0
S01000523	S02000092	Aberdeenshire	838	771	0.920	-8.0
S01000524	S02000092	Aberdeenshire	657	649	0.988	-1.2
S01000525	S02000097	Aberdeenshire	1024	1012	0.988	-1.2
S01000526	S02000096	Aberdeenshire	1016	964	0.949	-5.1
S01000527	S02000098	Aberdeenshire	644	675	1.048	4.8
S01000528	S02000095	Aberdeenshire	909	815	0.897	-10.3
S01000529	S02000096	Aberdeenshire	686	791	1.153	15.3
S01000530	S02000098	Aberdeenshire	533	512	0.961	-3.9
S01000531	S02000094	Aberdeenshire	563	566	1.005	0.5
S01000532	S02000099	Aberdeenshire	790	898	1.137	13.7
S01000533	S02000098	Aberdeenshire	668	707	1.058	5.8
S01000534	S02000099	Aberdeenshire	700	783	1.119	11.9
S01000535	S02000100	Aberdeenshire	979	1006	1.028	2.8
S01000536	S02000097	Aberdeenshire	499	458	0.918	-8.2
S01000537	S02000098	Aberdeenshire	955	1017	1.065	6.5
S01000538	S02000099	Aberdeenshire	728	749	1.029	2.9
S01000539	S02000099	Aberdeenshire	901	939	1.042	4.2
S01000540	S02000100	Aberdeenshire	734	730	0.995	-0.5

Appendix Table 3 Comparison of 2011 Modelled Estimates (Scaled) and SAPE 2011 Estimates

DZ code	IZ code	Local Authority	Total SAPE population	Scaled DZ Populations, Data-integrated Estimates	Ratio, Data-integrated to SAPE Populations	Percent Difference
S01000541	S02000099	Aberdeenshire	532	573	1.077	7.7
S01000542	S02000100	Aberdeenshire	640	651	1.017	1.7
S01000543	S02000098	Aberdeenshire	826	812	0.983	-1.7
S01000544	S02000096	Aberdeenshire	591	640	1.083	8.3
S01000545	S02000100	Aberdeenshire	702	745	1.061	6.1
S01000546	S02000100	Aberdeenshire	846	846	1.000	0.0
S01000547	S02000098	Aberdeenshire	526	528	1.004	0.4
S01000548	S02000095	Aberdeenshire	1104	1065	0.965	-3.5
S01000549	S02000101	Aberdeenshire	1173	1222	1.042	4.2
S01000550	S02000101	Aberdeenshire	467	524	1.122	12.2
S01000551	S02000097	Aberdeenshire	790	842	1.066	6.6
S01000552	S02000101	Aberdeenshire	524	554	1.057	5.7
S01000553	S02000101	Aberdeenshire	857	911	1.063	6.3
S01000554	S02000102	Aberdeenshire	693	730	1.053	5.3
S01000555	S02000097	Aberdeenshire	874	816	0.934	-6.6
S01000556	S02000102	Aberdeenshire	775	845	1.090	9.0
S01000557	S02000103	Aberdeenshire	845	916	1.084	8.4
S01000558	S02000101	Aberdeenshire	521	553	1.061	6.1
S01000559	S02000103	Aberdeenshire	654	661	1.011	1.1
S01000560	S02000102	Aberdeenshire	965	1095	1.135	13.5
S01000561	S02000103	Aberdeenshire	1042	1037	0.995	-0.5
S01000562	S02000104	Aberdeenshire	997	1009	1.012	1.2
S01000563	S02000104	Aberdeenshire	946	1113	1.177	17.7
S01000564	S02000104	Aberdeenshire	1005	1121	1.115	11.5
S01000565	S02000098	Aberdeenshire	742	737	0.993	-0.7
S01000566	S02000104	Aberdeenshire	724	836	1.155	15.5
S01000567	S02000098	Aberdeenshire	731	745	1.019	1.9
S01000568	S02000098	Aberdeenshire	553	527	0.953	-4.7
S01000569	S02000105	Angus	723	733	1.014	1.4
S01000570	S02000105	Angus	877	927	1.057	5.7
S01000571	S02000106	Angus	695	697	1.003	0.3
S01000572	S02000105	Angus	706	762	1.079	7.9
S01000573	S02000105	Angus	565	573	1.014	1.4
S01000574	S02000106	Angus	720	765	1.063	6.3
S01000575	S02000106	Angus	628	613	0.976	-2.4
S01000576	S02000106	Angus	570	598	1.049	4.9
S01000577	S02000106	Angus	550	530	0.964	-3.6
S01000578	S02000106	Angus	634	639	1.008	0.8
S01000579	S02000106	Angus	821	857	1.044	4.4
S01000580	S02000110	Angus	946	890	0.941	-5.9
S01000581	S02000110	Angus	683	628	0.919	-8.1
S01000582	S02000107	Angus	683	706	1.034	3.4
S01000583	S02000107	Angus	922	935	1.014	1.4
S01000584	S02000107	Angus	753	781	1.037	3.7
S01000585	S02000107	Angus	1096	1105	1.008	0.8
S01000586	S02000107	Angus	672	712	1.060	6.0
S01000587	S02000107	Angus	737	716	0.972	-2.8
S01000588	S02000108	Angus	611	593	0.971	-2.9
S01000589	S02000108	Angus	669	698	1.043	4.3
S01000590	S02000108	Angus	752	830	1.104	10.4
S01000591	S02000110	Angus	777	757	0.974	-2.6
S01000592	S02000108	Angus	866	889	1.027	2.7
S01000593	S02000109	Angus	1387	1436	1.035	3.5
S01000594	S02000109	Angus	1330	1291	0.971	-2.9
S01000595	S02000108	Angus	734	762	1.038	3.8
S01000596	S02000108	Angus	752	819	1.089	8.9
S01000597	S02000108	Angus	971	1014	1.044	4.4
S01000598	S02000110	Angus	1155	1138	0.985	-1.5
S01000599	S02000110	Angus	1160	1038	0.895	-10.5
S01000600	S02000109	Angus	816	767	0.940	-6.0
S01000601	S02000110	Angus	1224	1095	0.895	-10.5
S01000602	S02000110	Angus	755	665	0.881	-11.9
S01000603	S02000109	Angus	1053	1050	0.997	-0.3
S01000604	S02000113	Angus	969	959	0.990	-1.0
S01000605	S02000111	Angus	816	798	0.978	-2.2
S01000606	S02000112	Angus	683	826	1.209	20.9
S01000607	S02000111	Angus	712	754	1.059	5.9
S01000608	S02000112	Angus	1051	1188	1.130	13.0
S01000609	S02000113	Angus	879	957	1.089	8.9
S01000610	S02000112	Angus	679	765	1.127	12.7
S01000611	S02000113	Angus	568	604	1.063	6.3
S01000612	S02000112	Angus	863	956	1.108	10.8
S01000613	S02000111	Angus	935	1014	1.084	8.4
S01000614	S02000117	Angus	701	587	0.837	-16.3
S01000615	S02000112	Angus	736	758	1.030	3.0
S01000616	S02000122	Angus	1303	1187	0.911	-8.9
S01000617	S02000113	Angus	580	605	1.043	4.3
S01000618	S02000114	Angus	811	805	0.993	-0.7
S01000619	S02000113	Angus	603	642	1.065	6.5
S01000620	S02000115	Angus	1027	1128	1.098	9.8
S01000621	S02000111	Angus	994	1019	1.025	2.5
S01000622	S02000114	Angus	615	717	1.166	16.6
S01000623	S02000114	Angus	703	769	1.094	9.4
S01000624	S02000114	Angus	522	559	1.071	7.1
S01000625	S02000114	Angus	570	596	1.046	4.6
S01000626	S02000115	Angus	688	832	1.209	20.9
S01000627	S02000115	Angus	808	832	1.030	3.0
S01000628	S02000114	Angus	643	591	0.919	-8.1
S01000629	S02000113	Angus	964	941	0.976	-2.4
S01000630	S02000115	Angus	681	733	1.076	7.6

Appendix Table 3 Comparison of 2011 Modelled Estimates (Scaled) and SAPE 2011 Estimates

DZ code	IZ code	Local Authority	Total SAPE population	Scaled DZ Populations, Data-integrated Estimates	Ratio, Data-integrated to SAPE Populations	Percent Difference
S01000631	S02000114	Angus	564	575	1.020	2.0
S01000632	S02000116	Angus	566	525	0.928	-7.2
S01000633	S02000113	Angus	561	565	1.007	0.7
S01000634	S02000115	Angus	718	756	1.053	5.3
S01000635	S02000115	Angus	622	666	1.071	7.1
S01000636	S02000117	Angus	517	466	0.901	-9.9
S01000637	S02000122	Angus	705	603	0.855	-14.5
S01000638	S02000122	Angus	646	532	0.824	-17.6
S01000639	S02000116	Angus	595	506	0.850	-15.0
S01000640	S02000116	Angus	673	655	0.973	-2.7
S01000641	S02000116	Angus	830	751	0.905	-9.5
S01000642	S02000122	Angus	883	871	0.986	-1.4
S01000643	S02000116	Angus	642	554	0.863	-13.7
S01000644	S02000116	Angus	664	621	0.935	-6.5
S01000645	S02000121	Angus	917	935	1.020	2.0
S01000646	S02000118	Angus	793	790	0.996	-0.4
S01000647	S02000118	Angus	736	768	1.043	4.3
S01000648	S02000118	Angus	835	857	1.026	2.6
S01000649	S02000117	Angus	602	508	0.844	-15.6
S01000650	S02000118	Angus	698	701	1.004	0.4
S01000651	S02000119	Angus	834	814	0.976	-2.4
S01000652	S02000118	Angus	791	741	0.937	-6.3
S01000653	S02000119	Angus	987	981	0.994	-0.6
S01000654	S02000118	Angus	872	907	1.040	4.0
S01000655	S02000119	Angus	755	774	1.025	2.5
S01000656	S02000119	Angus	826	818	0.990	-1.0
S01000657	S02000119	Angus	738	757	1.026	2.6
S01000658	S02000119	Angus	586	589	1.005	0.5
S01000659	S02000120	Angus	1272	1274	1.002	0.2
S01000660	S02000120	Angus	1063	988	0.929	-7.1
S01000661	S02000120	Angus	742	749	1.009	0.9
S01000662	S02000116	Angus	711	671	0.944	-5.6
S01000663	S02000120	Angus	707	735	1.040	4.0
S01000664	S02000122	Angus	842	779	0.925	-7.5
S01000665	S02000116	Angus	681	608	0.893	-10.7
S01000666	S02000117	Angus	526	491	0.933	-6.7
S01000667	S02000123	Angus	923	947	1.026	2.6
S01000668	S02000123	Angus	825	822	0.996	-0.4
S01000669	S02000123	Angus	745	791	1.062	6.2
S01000670	S02000123	Angus	632	637	1.008	0.8
S01000671	S02000123	Angus	568	570	1.004	0.4
S01000672	S02000123	Angus	736	677	0.920	-8.0
S01000673	S02000123	Angus	674	741	1.099	9.9
S01000674	S02000121	Angus	1134	998	0.880	-12.0
S01000675	S02000123	Angus	744	702	0.944	-5.6
S01000676	S02000117	Angus	473	430	0.909	-9.1
S01000677	S02000122	Angus	827	794	0.960	-4.0
S01000678	S02000121	Angus	926	895	0.967	-3.3
S01000679	S02000124	Angus	684	712	1.041	4.1
S01000680	S02000124	Angus	878	907	1.033	3.3
S01000681	S02000124	Angus	856	912	1.065	6.5
S01000682	S02000124	Angus	796	729	0.916	-8.4
S01000683	S02000124	Angus	543	528	0.972	-2.8
S01000684	S02000124	Angus	673	645	0.958	-4.2
S01000685	S02000124	Angus	833	833	1.000	0.0
S01000686	S02000125	Angus	725	750	1.034	3.4
S01000687	S02000125	Angus	796	830	1.043	4.3
S01000688	S02000125	Angus	704	742	1.054	5.4
S01000689	S02000122	Angus	636	561	0.882	-11.8
S01000690	S02000125	Angus	915	968	1.058	5.8
S01000691	S02000125	Angus	729	773	1.060	6.0
S01000692	S02000126	Angus	695	770	1.108	10.8
S01000693	S02000126	Angus	925	1003	1.084	8.4
S01000694	S02000125	Angus	663	694	1.047	4.7
S01000695	S02000126	Angus	738	780	1.057	5.7
S01000696	S02000127	Angus	710	743	1.046	4.6
S01000697	S02000128	Angus	830	802	0.966	-3.4
S01000698	S02000127	Angus	621	616	0.992	-0.8
S01000699	S02000126	Angus	592	659	1.113	11.3
S01000700	S02000128	Angus	765	781	1.021	2.1
S01000701	S02000127	Angus	1008	1000	0.992	-0.8
S01000702	S02000127	Angus	476	533	1.120	12.0
S01000703	S02000127	Angus	703	696	0.990	-1.0
S01000704	S02000129	Angus	859	724	0.843	-15.7
S01000705	S02000128	Angus	1145	1056	0.922	-7.8
S01000706	S02000122	Angus	860	851	0.990	-1.0
S01000707	S02000128	Angus	612	582	0.951	-4.9
S01000708	S02000129	Angus	578	510	0.882	-11.8
S01000709	S02000129	Angus	1007	903	0.897	-10.3
S01000710	S02000129	Angus	1071	1000	0.934	-6.6
S01000711	S02000131	Argyll & Bute	617	544	0.882	-11.8
S01000712	S02000130	Argyll & Bute	567	645	1.138	13.8
S01000713	S02000130	Argyll & Bute	749	809	1.080	8.0
S01000714	S02000131	Argyll & Bute	997	1010	1.013	1.3
S01000715	S02000130	Argyll & Bute	620	645	1.040	4.0
S01000716	S02000130	Argyll & Bute	583	563	0.966	-3.4
S01000717	S02000130	Argyll & Bute	869	874	1.006	0.6
S01000718	S02000130	Argyll & Bute	868	844	0.972	-2.8
S01000719	S02000131	Argyll & Bute	609	617	1.013	1.3
S01000720	S02000131	Argyll & Bute	772	765	0.991	-0.9

Appendix Table 3 Comparison of 2011 Modelled Estimates (Scaled) and SAPE 2011 Estimates

DZ code	IZ code	Local Authority	Total SAPE population	Scaled DZ Populations, Data-integrated Estimates	Ratio, Data-integrated to SAPE Populations	Percent Difference
S01000721	S02000131	Argyll & Bute	699	680	0.973	-2.7
S01000722	S02000134	Argyll & Bute	758	800	1.055	5.5
S01000723	S02000134	Argyll & Bute	562	520	0.925	-7.5
S01000724	S02000134	Argyll & Bute	855	820	0.959	-4.1
S01000725	S02000131	Argyll & Bute	719	647	0.900	-10.0
S01000726	S02000134	Argyll & Bute	789	757	0.959	-4.1
S01000727	S02000132	Argyll & Bute	581	626	1.077	7.7
S01000728	S02000132	Argyll & Bute	750	686	0.915	-8.5
S01000729	S02000133	Argyll & Bute	473	460	0.973	-2.7
S01000730	S02000133	Argyll & Bute	440	402	0.914	-8.6
S01000731	S02000133	Argyll & Bute	596	554	0.930	-7.0
S01000732	S02000133	Argyll & Bute	515	536	1.041	4.1
S01000733	S02000133	Argyll & Bute	726	689	0.949	-5.1
S01000734	S02000133	Argyll & Bute	917	832	0.907	-9.3
S01000735	S02000133	Argyll & Bute	461	432	0.937	-6.3
S01000736	S02000132	Argyll & Bute	681	725	1.065	6.5
S01000737	S02000132	Argyll & Bute	555	487	0.877	-12.3
S01000738	S02000131	Argyll & Bute	514	449	0.874	-12.6
S01000739	S02000131	Argyll & Bute	769	698	0.908	-9.2
S01000740	S02000137	Argyll & Bute	773	618	0.799	-20.1
S01000741	S02000137	Argyll & Bute	874	793	0.907	-9.3
S01000742	S02000137	Argyll & Bute	526	558	1.061	6.1
S01000743	S02000135	Argyll & Bute	771	861	1.117	11.7
S01000744	S02000135	Argyll & Bute	726	815	1.123	12.3
S01000745	S02000135	Argyll & Bute	723	789	1.091	9.1
S01000746	S02000135	Argyll & Bute	698	760	1.089	8.9
S01000747	S02000135	Argyll & Bute	607	668	1.100	10.0
S01000748	S02000135	Argyll & Bute	462	503	1.089	8.9
S01000749	S02000135	Argyll & Bute	508	599	1.179	17.9
S01000750	S02000136	Argyll & Bute	746	729	0.977	-2.3
S01000751	S02000144	Argyll & Bute	682	733	1.075	7.5
S01000752	S02000136	Argyll & Bute	903	1053	1.166	16.6
S01000753	S02000144	Argyll & Bute	611	612	1.002	0.2
S01000754	S02000136	Argyll & Bute	683	798	1.168	16.8
S01000755	S02000134	Argyll & Bute	774	732	0.946	-5.4
S01000756	S02000136	Argyll & Bute	1030	1038	1.008	0.8
S01000757	S02000136	Argyll & Bute	872	898	1.030	3.0
S01000758	S02000144	Argyll & Bute	1293	1278	0.988	-1.2
S01000759	S02000136	Argyll & Bute	989	1073	1.085	8.5
S01000760	S02000143	Argyll & Bute	529	527	0.996	-0.4
S01000761	S02000143	Argyll & Bute	629	672	1.068	6.8
S01000762	S02000138	Argyll & Bute	636	653	1.027	2.7
S01000763	S02000145	Argyll & Bute	770	778	1.010	1.0
S01000764	S02000138	Argyll & Bute	650	729	1.122	12.2
S01000765	S02000138	Argyll & Bute	759	808	1.065	6.5
S01000766	S02000138	Argyll & Bute	648	749	1.156	15.6
S01000767	S02000138	Argyll & Bute	648	703	1.085	8.5
S01000768	S02000139	Argyll & Bute	789	764	0.968	-3.2
S01000769	S02000139	Argyll & Bute	792	822	1.038	3.8
S01000770	S02000138	Argyll & Bute	560	744	1.329	32.9
S01000771	S02000139	Argyll & Bute	875	978	1.118	11.8
S01000772	S02000139	Argyll & Bute	665	671	1.009	0.9
S01000773	S02000141	Argyll & Bute	780	908	1.164	16.4
S01000774	S02000140	Argyll & Bute	632	889	1.407	40.7
S01000775	S02000140	Argyll & Bute	848	763	0.900	-10.0
S01000776	S02000140	Argyll & Bute	572	622	1.087	8.7
S01000777	S02000140	Argyll & Bute	401	423	1.055	5.5
S01000778	S02000140	Argyll & Bute	477	498	1.044	4.4
S01000779	S02000141	Argyll & Bute	756	719	0.951	-4.9
S01000780	S02000143	Argyll & Bute	760	810	1.066	6.6
S01000781	S02000141	Argyll & Bute	806	900	1.117	11.7
S01000782	S02000140	Argyll & Bute	628	683	1.088	8.8
S01000783	S02000143	Argyll & Bute	487	466	0.957	-4.3
S01000784	S02000140	Argyll & Bute	802	858	1.070	7.0
S01000785	S02000146	Argyll & Bute	703	746	1.061	6.1
S01000786	S02000141	Argyll & Bute	750	799	1.065	6.5
S01000787	S02000137	Argyll & Bute	521	470	0.902	-9.8
S01000788	S02000141	Argyll & Bute	704	772	1.097	9.7
S01000789	S02000142	Argyll & Bute	698	696	0.997	-0.3
S01000790	S02000141	Argyll & Bute	628	528	0.841	-15.9
S01000791	S02000142	Argyll & Bute	591	612	1.036	3.6
S01000792	S02000143	Argyll & Bute	660	651	0.986	-1.4
S01000793	S02000142	Argyll & Bute	622	683	1.098	9.8
S01000794	S02000142	Argyll & Bute	842	924	1.097	9.7
S01000795	S02000142	Argyll & Bute	857	911	1.063	6.3
S01000796	S02000144	Argyll & Bute	556	548	0.986	-1.4
S01000797	S02000143	Argyll & Bute	550	568	1.033	3.3
S01000798	S02000143	Argyll & Bute	532	502	0.944	-5.6
S01000799	S02000143	Argyll & Bute	2035	560	0.275	-72.5
S01000800	S02000146	Argyll & Bute	1038	1073	1.034	3.4
S01000801	S02000145	Argyll & Bute	714	676	0.947	-5.3
S01000802	S02000145	Argyll & Bute	709	672	0.948	-5.2
S01000803	S02000145	Argyll & Bute	1136	960	0.845	-15.5
S01000804	S02000146	Argyll & Bute	854	957	1.121	12.1
S01000805	S02000146	Argyll & Bute	830	843	1.016	1.6
S01000806	S02000134	Argyll & Bute	866	799	0.923	-7.7
S01000807	S02000147	Argyll & Bute	865	772	0.892	-10.8
S01000808	S02000147	Argyll & Bute	774	810	1.047	4.7
S01000809	S02000151	Argyll & Bute	676	604	0.893	-10.7
S01000810	S02000150	Argyll & Bute	817	903	1.105	10.5

Appendix Table 3 Comparison of 2011 Modelled Estimates (Scaled) and SAPE 2011 Estimates

DZ code	IZ code	Local Authority	Total SAPE population	Scaled DZ Populations, Data-integrated Estimates	Ratio, Data-integrated to SAPE Populations	Percent Difference
S01000811	S02000148	Argyll & Bute	814	838	1.029	2.9
S01000812	S02000148	Argyll & Bute	1073	1234	1.150	15.0
S01000813	S02000148	Argyll & Bute	615	745	1.211	21.1
S01000814	S02000148	Argyll & Bute	734	803	1.094	9.4
S01000815	S02000148	Argyll & Bute	567	518	0.914	-8.6
S01000816	S02000148	Argyll & Bute	676	615	0.910	-9.0
S01000817	S02000148	Argyll & Bute	904	895	0.990	-1.0
S01000818	S02000149	Argyll & Bute	812	1054	1.298	29.8
S01000819	S02000147	Argyll & Bute	869	885	1.018	1.8
S01000820	S02000151	Argyll & Bute	602	529	0.879	-12.1
S01000821	S02000149	Argyll & Bute	890	918	1.031	3.1
S01000822	S02000149	Argyll & Bute	535	542	1.013	1.3
S01000823	S02000149	Argyll & Bute	536	537	1.002	0.2
S01000824	S02000147	Argyll & Bute	757	791	1.045	4.5
S01000825	S02000150	Argyll & Bute	784	790	1.008	0.8
S01000826	S02000150	Argyll & Bute	638	629	0.986	-1.4
S01000827	S02000150	Argyll & Bute	779	775	0.995	-0.5
S01000828	S02000150	Argyll & Bute	1022	937	0.917	-8.3
S01000829	S02000150	Argyll & Bute	759	676	0.891	-10.9
S01000830	S02000151	Argyll & Bute	887	848	0.956	-4.4
S01000831	S02000151	Argyll & Bute	998	871	0.873	-12.7
S01000832	S02000151	Argyll & Bute	1050	972	0.926	-7.4
S01000833	S02000152	Clackmannanshire	1111	1111	1.000	0.0
S01000834	S02000152	Clackmannanshire	958	939	0.980	-2.0
S01000835	S02000152	Clackmannanshire	736	723	0.982	-1.8
S01000836	S02000153	Clackmannanshire	823	865	1.051	5.1
S01000837	S02000153	Clackmannanshire	980	975	0.995	-0.5
S01000838	S02000152	Clackmannanshire	669	630	0.942	-5.8
S01000839	S02000154	Clackmannanshire	1298	1261	0.971	-2.9
S01000840	S02000153	Clackmannanshire	666	727	1.092	9.2
S01000841	S02000153	Clackmannanshire	998	1069	1.071	7.1
S01000842	S02000152	Clackmannanshire	853	810	0.950	-5.0
S01000843	S02000154	Clackmannanshire	928	915	0.986	-1.4
S01000844	S02000153	Clackmannanshire	729	792	1.086	8.6
S01000845	S02000154	Clackmannanshire	512	550	1.074	7.4
S01000846	S02000153	Clackmannanshire	709	704	0.993	-0.7
S01000847	S02000154	Clackmannanshire	916	915	0.999	-0.1
S01000848	S02000154	Clackmannanshire	652	644	0.988	-1.2
S01000849	S02000157	Clackmannanshire	537	524	0.976	-2.4
S01000850	S02000157	Clackmannanshire	612	647	1.057	5.7
S01000851	S02000154	Clackmannanshire	627	605	0.965	-3.5
S01000852	S02000155	Clackmannanshire	695	737	1.060	6.0
S01000853	S02000157	Clackmannanshire	545	518	0.950	-5.0
S01000854	S02000155	Clackmannanshire	886	888	1.002	0.2
S01000855	S02000156	Clackmannanshire	727	728	1.001	0.1
S01000856	S02000155	Clackmannanshire	558	582	1.043	4.3
S01000857	S02000155	Clackmannanshire	623	649	1.042	4.2
S01000858	S02000156	Clackmannanshire	922	897	0.973	-2.7
S01000859	S02000157	Clackmannanshire	1155	1176	1.018	1.8
S01000860	S02000155	Clackmannanshire	868	877	1.010	1.0
S01000861	S02000155	Clackmannanshire	640	647	1.011	1.1
S01000862	S02000155	Clackmannanshire	513	528	1.029	2.9
S01000863	S02000157	Clackmannanshire	551	581	1.054	5.4
S01000864	S02000156	Clackmannanshire	1060	1130	1.066	6.6
S01000865	S02000155	Clackmannanshire	1029	1049	1.019	1.9
S01000866	S02000159	Clackmannanshire	794	866	1.091	9.1
S01000867	S02000156	Clackmannanshire	864	892	1.032	3.2
S01000868	S02000156	Clackmannanshire	699	685	0.980	-2.0
S01000869	S02000159	Clackmannanshire	550	616	1.120	12.0
S01000870	S02000159	Clackmannanshire	816	880	1.078	7.8
S01000871	S02000158	Clackmannanshire	849	846	0.996	-0.4
S01000872	S02000158	Clackmannanshire	670	677	1.010	1.0
S01000873	S02000159	Clackmannanshire	2913	2218	0.761	-23.9
S01000874	S02000158	Clackmannanshire	474	455	0.960	-4.0
S01000875	S02000160	Clackmannanshire	1407	1358	0.965	-3.5
S01000876	S02000163	Clackmannanshire	658	654	0.994	-0.6
S01000877	S02000163	Clackmannanshire	652	674	1.034	3.4
S01000878	S02000162	Clackmannanshire	529	554	1.047	4.7
S01000879	S02000161	Clackmannanshire	915	935	1.022	2.2
S01000880	S02000160	Clackmannanshire	812	849	1.046	4.6
S01000881	S02000162	Clackmannanshire	630	664	1.054	5.4
S01000882	S02000162	Clackmannanshire	901	910	1.010	1.0
S01000883	S02000162	Clackmannanshire	814	808	0.993	-0.7
S01000884	S02000160	Clackmannanshire	607	589	0.970	-3.0
S01000885	S02000163	Clackmannanshire	433	482	1.113	11.3
S01000886	S02000163	Clackmannanshire	639	678	1.061	6.1
S01000887	S02000162	Clackmannanshire	682	753	1.104	10.4
S01000888	S02000162	Clackmannanshire	640	685	1.070	7.0
S01000889	S02000163	Clackmannanshire	667	699	1.048	4.8
S01000890	S02000163	Clackmannanshire	748	722	0.965	-3.5
S01000891	S02000161	Clackmannanshire	910	867	0.953	-4.7
S01000892	S02000161	Clackmannanshire	652	575	0.882	-11.8
S01000893	S02000161	Clackmannanshire	607	645	1.063	6.3
S01000894	S02000162	Clackmannanshire	628	582	0.927	-7.3
S01000895	S02000163	Clackmannanshire	990	1046	1.057	5.7
S01000896	S02000161	Clackmannanshire	534	515	0.964	-3.6
S01000897	S02000165	Dumfries & Galloway	653	654	1.002	0.2
S01000898	S02000164	Dumfries & Galloway	568	520	0.915	-8.5
S01000899	S02000164	Dumfries & Galloway	809	787	0.973	-2.7
S01000900	S02000164	Dumfries & Galloway	716	642	0.897	-10.3

Appendix Table 3 Comparison of 2011 Modelled Estimates (Scaled) and SAPE 2011 Estimates

DZ code	IZ code	Local Authority	Total SAPE population	Scaled DZ Populations, Data-integrated Estimates	Ratio, Data-integrated to SAPE Populations	Percent Difference
S01000901	S02000165	Dumfries & Galloway	665	589	0.886	-11.4
S01000902	S02000166	Dumfries & Galloway	906	891	0.983	-1.7
S01000903	S02000171	Dumfries & Galloway	1015	951	0.937	-6.3
S01000904	S02000164	Dumfries & Galloway	696	694	0.997	-0.3
S01000905	S02000166	Dumfries & Galloway	645	639	0.991	-0.9
S01000906	S02000166	Dumfries & Galloway	570	534	0.937	-6.3
S01000907	S02000166	Dumfries & Galloway	685	684	0.999	-0.1
S01000908	S02000166	Dumfries & Galloway	646	686	1.062	6.2
S01000909	S02000173	Dumfries & Galloway	1011	946	0.936	-6.4
S01000910	S02000165	Dumfries & Galloway	764	793	1.038	3.8
S01000911	S02000166	Dumfries & Galloway	998	989	0.991	-0.9
S01000912	S02000164	Dumfries & Galloway	692	647	0.935	-6.5
S01000913	S02000173	Dumfries & Galloway	672	598	0.890	-11.0
S01000914	S02000167	Dumfries & Galloway	825	719	0.872	-12.8
S01000915	S02000172	Dumfries & Galloway	898	864	0.962	-3.8
S01000916	S02000171	Dumfries & Galloway	936	973	1.040	4.0
S01000917	S02000171	Dumfries & Galloway	615	627	1.020	2.0
S01000918	S02000175	Dumfries & Galloway	604	523	0.866	-13.4
S01000919	S02000164	Dumfries & Galloway	626	605	0.966	-3.4
S01000920	S02000166	Dumfries & Galloway	571	573	1.004	0.4
S01000921	S02000165	Dumfries & Galloway	671	625	0.931	-6.9
S01000922	S02000168	Dumfries & Galloway	1028	1003	0.976	-2.4
S01000923	S02000172	Dumfries & Galloway	947	922	0.974	-2.6
S01000924	S02000169	Dumfries & Galloway	734	824	1.123	12.3
S01000925	S02000167	Dumfries & Galloway	909	951	1.046	4.6
S01000926	S02000172	Dumfries & Galloway	890	831	0.934	-6.6
S01000927	S02000169	Dumfries & Galloway	877	934	1.065	6.5
S01000928	S02000173	Dumfries & Galloway	995	932	0.937	-6.3
S01000929	S02000170	Dumfries & Galloway	485	470	0.969	-3.1
S01000930	S02000170	Dumfries & Galloway	618	610	0.987	-1.3
S01000931	S02000167	Dumfries & Galloway	627	670	1.069	6.9
S01000932	S02000179	Dumfries & Galloway	1025	956	0.933	-6.7
S01000933	S02000169	Dumfries & Galloway	849	964	1.135	13.5
S01000934	S02000169	Dumfries & Galloway	934	971	1.040	4.0
S01000935	S02000167	Dumfries & Galloway	814	783	0.962	-3.8
S01000936	S02000169	Dumfries & Galloway	853	902	1.057	5.7
S01000937	S02000170	Dumfries & Galloway	521	548	1.052	5.2
S01000938	S02000170	Dumfries & Galloway	758	774	1.021	2.1
S01000939	S02000167	Dumfries & Galloway	748	725	0.969	-3.1
S01000940	S02000167	Dumfries & Galloway	855	837	0.979	-2.1
S01000941	S02000170	Dumfries & Galloway	487	494	1.014	1.4
S01000942	S02000168	Dumfries & Galloway	948	958	1.011	1.1
S01000943	S02000170	Dumfries & Galloway	817	832	1.018	1.8
S01000944	S02000168	Dumfries & Galloway	776	792	1.021	2.1
S01000945	S02000168	Dumfries & Galloway	714	707	0.990	-1.0
S01000946	S02000168	Dumfries & Galloway	721	744	1.032	3.2
S01000947	S02000165	Dumfries & Galloway	666	664	0.997	-0.3
S01000948	S02000172	Dumfries & Galloway	813	852	1.048	4.8
S01000949	S02000167	Dumfries & Galloway	602	587	0.975	-2.5
S01000950	S02000173	Dumfries & Galloway	821	804	0.979	-2.1
S01000951	S02000179	Dumfries & Galloway	743	737	0.992	-0.8
S01000952	S02000168	Dumfries & Galloway	849	821	0.967	-3.3
S01000953	S02000174	Dumfries & Galloway	835	924	1.107	10.7
S01000954	S02000179	Dumfries & Galloway	1033	1076	1.042	4.2
S01000955	S02000176	Dumfries & Galloway	595	622	1.045	4.5
S01000956	S02000174	Dumfries & Galloway	858	855	0.997	-0.3
S01000957	S02000173	Dumfries & Galloway	544	562	1.033	3.3
S01000958	S02000176	Dumfries & Galloway	773	785	1.016	1.6
S01000959	S02000176	Dumfries & Galloway	649	715	1.102	10.2
S01000960	S02000179	Dumfries & Galloway	559	545	0.975	-2.5
S01000961	S02000174	Dumfries & Galloway	787	838	1.065	6.5
S01000962	S02000174	Dumfries & Galloway	634	681	1.074	7.4
S01000963	S02000176	Dumfries & Galloway	849	843	0.993	-0.7
S01000964	S02000175	Dumfries & Galloway	1146	991	0.865	-13.5
S01000965	S02000177	Dumfries & Galloway	604	690	1.142	14.2
S01000966	S02000177	Dumfries & Galloway	1044	1046	1.002	0.2
S01000967	S02000177	Dumfries & Galloway	504	583	1.157	15.7
S01000968	S02000175	Dumfries & Galloway	1032	968	0.938	-6.2
S01000969	S02000177	Dumfries & Galloway	808	853	1.056	5.6
S01000970	S02000176	Dumfries & Galloway	731	780	1.067	6.7
S01000971	S02000177	Dumfries & Galloway	726	835	1.150	15.0
S01000972	S02000176	Dumfries & Galloway	914	892	0.976	-2.4
S01000973	S02000177	Dumfries & Galloway	581	659	1.134	13.4
S01000974	S02000177	Dumfries & Galloway	1149	1152	1.003	0.3
S01000975	S02000178	Dumfries & Galloway	629	608	0.967	-3.3
S01000976	S02000178	Dumfries & Galloway	509	448	0.880	-12.0
S01000977	S02000176	Dumfries & Galloway	882	891	1.010	1.0
S01000978	S02000178	Dumfries & Galloway	750	723	0.964	-3.6
S01000979	S02000193	Dumfries & Galloway	694	668	0.963	-3.7
S01000980	S02000171	Dumfries & Galloway	719	688	0.957	-4.3
S01000981	S02000176	Dumfries & Galloway	643	679	1.056	5.6
S01000982	S02000177	Dumfries & Galloway	678	700	1.032	3.2
S01000983	S02000172	Dumfries & Galloway	555	531	0.957	-4.3
S01000984	S02000193	Dumfries & Galloway	641	616	0.961	-3.9
S01000985	S02000179	Dumfries & Galloway	739	704	0.953	-4.7
S01000986	S02000190	Dumfries & Galloway	635	580	0.913	-8.7
S01000987	S02000178	Dumfries & Galloway	638	572	0.897	-10.3
S01000988	S02000175	Dumfries & Galloway	558	530	0.950	-5.0
S01000989	S02000178	Dumfries & Galloway	822	779	0.948	-5.2
S01000990	S02000180	Dumfries & Galloway	861	900	1.045	4.5

Appendix Table 3 Comparison of 2011 Modelled Estimates (Scaled) and SAPE 2011 Estimates

DZ code	IZ code	Local Authority	Total SAPE population	Scaled DZ Populations, Data-integrated Estimates	Ratio, Data-integrated to SAPE Populations	Percent Difference
S01000991	S02000178	Dumfries & Galloway	486	441	0.907	-9.3
S01000992	S02000183	Dumfries & Galloway	984	1001	1.017	1.7
S01000993	S02000183	Dumfries & Galloway	807	821	1.017	1.7
S01000994	S02000190	Dumfries & Galloway	1149	1086	0.945	-5.5
S01000995	S02000181	Dumfries & Galloway	743	830	1.117	11.7
S01000996	S02000180	Dumfries & Galloway	1087	1078	0.992	-0.8
S01000997	S02000181	Dumfries & Galloway	882	908	1.029	2.9
S01000998	S02000182	Dumfries & Galloway	600	653	1.088	8.8
S01000999	S02000180	Dumfries & Galloway	619	667	1.078	7.8
S01001000	S02000182	Dumfries & Galloway	599	612	1.022	2.2
S01001001	S02000193	Dumfries & Galloway	513	530	1.033	3.3
S01001002	S02000180	Dumfries & Galloway	607	641	1.056	5.6
S01001003	S02000181	Dumfries & Galloway	846	854	1.009	0.9
S01001004	S02000182	Dumfries & Galloway	731	719	0.984	-1.6
S01001005	S02000185	Dumfries & Galloway	925	901	0.974	-2.6
S01001006	S02000180	Dumfries & Galloway	684	718	1.050	5.0
S01001007	S02000184	Dumfries & Galloway	874	871	0.997	-0.3
S01001008	S02000182	Dumfries & Galloway	685	678	0.990	-1.0
S01001009	S02000181	Dumfries & Galloway	573	583	1.017	1.7
S01001010	S02000186	Dumfries & Galloway	924	906	0.981	-1.9
S01001011	S02000190	Dumfries & Galloway	588	548	0.932	-6.8
S01001012	S02000184	Dumfries & Galloway	734	759	1.034	3.4
S01001013	S02000185	Dumfries & Galloway	838	731	0.872	-12.8
S01001014	S02000186	Dumfries & Galloway	795	894	1.125	12.5
S01001015	S02000184	Dumfries & Galloway	588	558	0.949	-5.1
S01001016	S02000179	Dumfries & Galloway	864	940	1.088	8.8
S01001017	S02000185	Dumfries & Galloway	821	868	1.057	5.7
S01001018	S02000184	Dumfries & Galloway	699	712	1.019	1.9
S01001019	S02000186	Dumfries & Galloway	917	1068	1.165	16.5
S01001020	S02000185	Dumfries & Galloway	520	536	1.031	3.1
S01001021	S02000184	Dumfries & Galloway	974	999	1.026	2.6
S01001022	S02000186	Dumfries & Galloway	747	819	1.096	9.6
S01001023	S02000178	Dumfries & Galloway	1035	949	0.917	-8.3
S01001024	S02000183	Dumfries & Galloway	1864	1690	0.907	-9.3
S01001025	S02000184	Dumfries & Galloway	1254	1254	1.000	0.0
S01001026	S02000190	Dumfries & Galloway	821	850	1.035	3.5
S01001027	S02000185	Dumfries & Galloway	881	949	1.077	7.7
S01001028	S02000186	Dumfries & Galloway	755	808	1.070	7.0
S01001029	S02000185	Dumfries & Galloway	641	723	1.128	12.8
S01001030	S02000186	Dumfries & Galloway	751	748	0.996	-0.4
S01001031	S02000185	Dumfries & Galloway	912	935	1.025	2.5
S01001032	S02000187	Dumfries & Galloway	683	687	1.006	0.6
S01001033	S02000187	Dumfries & Galloway	679	777	1.144	14.4
S01001034	S02000187	Dumfries & Galloway	642	750	1.168	16.8
S01001035	S02000187	Dumfries & Galloway	506	526	1.040	4.0
S01001036	S02000187	Dumfries & Galloway	678	660	0.973	-2.7
S01001037	S02000187	Dumfries & Galloway	827	880	1.064	6.4
S01001038	S02000188	Dumfries & Galloway	950	934	0.983	-1.7
S01001039	S02000191	Dumfries & Galloway	532	510	0.959	-4.1
S01001040	S02000178	Dumfries & Galloway	683	708	1.037	3.7
S01001041	S02000183	Dumfries & Galloway	626	621	0.992	-0.8
S01001042	S02000188	Dumfries & Galloway	860	808	0.940	-6.0
S01001043	S02000188	Dumfries & Galloway	612	638	1.042	4.2
S01001044	S02000173	Dumfries & Galloway	993	919	0.925	-7.5
S01001045	S02000189	Dumfries & Galloway	657	666	1.014	1.4
S01001046	S02000188	Dumfries & Galloway	719	838	1.166	16.6
S01001047	S02000194	Dumfries & Galloway	876	831	0.949	-5.1
S01001048	S02000189	Dumfries & Galloway	557	579	1.039	3.9
S01001049	S02000189	Dumfries & Galloway	637	664	1.042	4.2
S01001050	S02000195	Dumfries & Galloway	909	941	1.035	3.5
S01001051	S02000189	Dumfries & Galloway	630	645	1.024	2.4
S01001052	S02000189	Dumfries & Galloway	496	551	1.111	11.1
S01001053	S02000192	Dumfries & Galloway	785	739	0.941	-5.9
S01001054	S02000194	Dumfries & Galloway	775	804	1.037	3.7
S01001055	S02000194	Dumfries & Galloway	835	812	0.972	-2.8
S01001056	S02000194	Dumfries & Galloway	675	660	0.978	-2.2
S01001057	S02000191	Dumfries & Galloway	642	589	0.917	-8.3
S01001058	S02000194	Dumfries & Galloway	739	725	0.981	-1.9
S01001059	S02000194	Dumfries & Galloway	625	698	1.117	11.7
S01001060	S02000192	Dumfries & Galloway	705	662	0.939	-6.1
S01001061	S02000195	Dumfries & Galloway	715	700	0.979	-2.1
S01001062	S02000192	Dumfries & Galloway	567	573	1.011	1.1
S01001063	S02000192	Dumfries & Galloway	962	850	0.884	-11.6
S01001064	S02000195	Dumfries & Galloway	665	659	0.991	-0.9
S01001065	S02000195	Dumfries & Galloway	699	709	1.014	1.4
S01001066	S02000191	Dumfries & Galloway	744	710	0.954	-4.6
S01001067	S02000190	Dumfries & Galloway	694	724	1.043	4.3
S01001068	S02000193	Dumfries & Galloway	890	842	0.946	-5.4
S01001069	S02000191	Dumfries & Galloway	819	795	0.971	-2.9
S01001070	S02000193	Dumfries & Galloway	934	813	0.870	-13.0
S01001071	S02000192	Dumfries & Galloway	699	688	0.984	-1.6
S01001072	S02000194	Dumfries & Galloway	810	833	1.028	2.8
S01001073	S02000196	Dumfries & Galloway	1047	1048	1.001	0.1
S01001074	S02000195	Dumfries & Galloway	543	529	0.974	-2.6
S01001075	S02000196	Dumfries & Galloway	972	857	0.882	-11.8
S01001076	S02000193	Dumfries & Galloway	845	788	0.933	-6.7
S01001077	S02000196	Dumfries & Galloway	807	847	1.050	5.0
S01001078	S02000197	Dumfries & Galloway	1035	979	0.946	-5.4
S01001079	S02000196	Dumfries & Galloway	576	561	0.974	-2.6
S01001080	S02000197	Dumfries & Galloway	707	702	0.993	-0.7

Appendix Table 3 Comparison of 2011 Modelled Estimates (Scaled) and SAPE 2011 Estimates

DZ code	IZ code	Local Authority	Total SAPE population	Scaled DZ Populations, Data-integrated Estimates	Ratio, Data-integrated to SAPE Populations	Percent Difference
S01001081	S02000197	Dumfries & Galloway	704	615	0.874	-12.6
S01001082	S02000197	Dumfries & Galloway	929	900	0.969	-3.1
S01001083	S02000198	Dumfries & Galloway	754	768	1.019	1.9
S01001084	S02000197	Dumfries & Galloway	937	1013	1.081	8.1
S01001085	S02000198	Dumfries & Galloway	823	839	1.019	1.9
S01001086	S02000198	Dumfries & Galloway	747	752	1.007	0.7
S01001087	S02000198	Dumfries & Galloway	502	497	0.990	-1.0
S01001088	S02000198	Dumfries & Galloway	923	994	1.077	7.7
S01001089	S02000198	Dumfries & Galloway	972	959	0.987	-1.3
S01001090	S02000200	Dundee City	899	855	0.951	-4.9
S01001091	S02000199	Dundee City	704	469	0.666	-33.4
S01001092	S02000200	Dundee City	1081	962	0.890	-11.0
S01001093	S02000199	Dundee City	1104	637	0.577	-42.3
S01001094	S02000200	Dundee City	1027	893	0.870	-13.0
S01001095	S02000199	Dundee City	1509	1048	0.694	-30.6
S01001096	S02000199	Dundee City	1062	710	0.669	-33.1
S01001097	S02000200	Dundee City	631	668	1.059	5.9
S01001098	S02000200	Dundee City	1008	918	0.911	-8.9
S01001099	S02000199	Dundee City	1662	1238	0.745	-25.5
S01001100	S02000202	Dundee City	922	741	0.804	-19.6
S01001101	S02000201	Dundee City	1762	1260	0.715	-28.5
S01001102	S02000201	Dundee City	1065	672	0.631	-36.9
S01001103	S02000200	Dundee City	847	725	0.856	-14.4
S01001104	S02000202	Dundee City	827	698	0.844	-15.6
S01001105	S02000200	Dundee City	835	794	0.951	-4.9
S01001106	S02000220	Dundee City	1073	1132	1.055	5.5
S01001107	S02000202	Dundee City	918	825	0.899	-10.1
S01001108	S02000203	Dundee City	1526	1462	0.958	-4.2
S01001109	S02000201	Dundee City	1959	1514	0.773	-22.7
S01001110	S02000202	Dundee City	855	758	0.887	-11.3
S01001111	S02000202	Dundee City	890	881	0.990	-1.0
S01001112	S02000206	Dundee City	780	773	0.991	-0.9
S01001113	S02000203	Dundee City	1301	983	0.756	-24.4
S01001114	S02000201	Dundee City	962	750	0.780	-22.0
S01001115	S02000204	Dundee City	919	706	0.768	-23.2
S01001116	S02000205	Dundee City	469	534	1.139	13.9
S01001117	S02000203	Dundee City	643	557	0.866	-13.4
S01001118	S02000204	Dundee City	537	549	1.022	2.2
S01001119	S02000206	Dundee City	1020	924	0.906	-9.4
S01001120	S02000212	Dundee City	597	659	1.104	10.4
S01001121	S02000203	Dundee City	675	653	0.967	-3.3
S01001122	S02000203	Dundee City	758	639	0.843	-15.7
S01001123	S02000202	Dundee City	887	866	0.976	-2.4
S01001124	S02000207	Dundee City	604	662	1.096	9.6
S01001125	S02000205	Dundee City	421	403	0.957	-4.3
S01001126	S02000204	Dundee City	888	860	0.968	-3.2
S01001127	S02000201	Dundee City	856	680	0.794	-20.6
S01001128	S02000220	Dundee City	650	702	1.080	8.0
S01001129	S02000205	Dundee City	932	1020	1.094	9.4
S01001130	S02000205	Dundee City	755	824	1.091	9.1
S01001131	S02000203	Dundee City	498	511	1.026	2.6
S01001132	S02000204	Dundee City	704	712	1.011	1.1
S01001133	S02000207	Dundee City	1020	1092	1.071	7.1
S01001134	S02000206	Dundee City	954	880	0.922	-7.8
S01001135	S02000205	Dundee City	312	403	1.292	29.2
S01001136	S02000208	Dundee City	1150	953	0.829	-17.1
S01001137	S02000211	Dundee City	1071	906	0.846	-15.4
S01001138	S02000208	Dundee City	1232	1161	0.942	-5.8
S01001139	S02000207	Dundee City	681	778	1.142	14.2
S01001140	S02000209	Dundee City	868	874	1.007	0.7
S01001141	S02000211	Dundee City	803	531	0.661	-33.9
S01001142	S02000206	Dundee City	922	919	0.997	-0.3
S01001143	S02000210	Dundee City	785	801	1.020	2.0
S01001144	S02000205	Dundee City	582	696	1.196	19.6
S01001145	S02000209	Dundee City	582	551	0.947	-5.3
S01001146	S02000204	Dundee City	814	881	1.082	8.2
S01001147	S02000208	Dundee City	866	614	0.709	-29.1
S01001148	S02000212	Dundee City	729	772	1.059	5.9
S01001149	S02000211	Dundee City	677	616	0.910	-9.0
S01001150	S02000205	Dundee City	650	804	1.237	23.7
S01001151	S02000214	Dundee City	636	663	1.042	4.2
S01001152	S02000209	Dundee City	874	880	1.007	0.7
S01001153	S02000207	Dundee City	722	776	1.075	7.5
S01001154	S02000212	Dundee City	672	775	1.153	15.3
S01001155	S02000206	Dundee City	627	644	1.027	2.7
S01001156	S02000208	Dundee City	773	693	0.897	-10.3
S01001157	S02000213	Dundee City	708	831	1.174	17.4
S01001158	S02000207	Dundee City	563	602	1.069	6.9
S01001159	S02000210	Dundee City	774	758	0.979	-2.1
S01001160	S02000213	Dundee City	518	587	1.133	13.3
S01001161	S02000207	Dundee City	568	600	1.056	5.6
S01001162	S02000215	Dundee City	792	868	1.096	9.6
S01001163	S02000211	Dundee City	714	684	0.958	-4.2
S01001164	S02000209	Dundee City	607	576	0.949	-5.1
S01001165	S02000208	Dundee City	794	689	0.868	-13.2
S01001166	S02000211	Dundee City	349	275	0.788	-21.2
S01001167	S02000210	Dundee City	839	870	1.037	3.7
S01001168	S02000208	Dundee City	741	625	0.843	-15.7
S01001169	S02000214	Dundee City	951	1105	1.162	16.2
S01001170	S02000216	Dundee City	811	740	0.912	-8.8

Appendix Table 3 Comparison of 2011 Modelled Estimates (Scaled) and SAPE 2011 Estimates

DZ code	IZ code	Local Authority	Total SAPE population	Scaled DZ Populations, Data-integrated Estimates	Ratio, Data-integrated to SAPE Populations	Percent Difference
S01001171	S02000219	Dundee City	555	647	1.166	16.6
S01001172	S02000214	Dundee City	592	586	0.990	-1.0
S01001173	S02000216	Dundee City	836	862	1.031	3.1
S01001174	S02000217	Dundee City	662	647	0.977	-2.3
S01001175	S02000216	Dundee City	770	799	1.038	3.8
S01001176	S02000214	Dundee City	723	868	1.201	20.1
S01001177	S02000209	Dundee City	876	861	0.983	-1.7
S01001178	S02000219	Dundee City	752	832	1.106	10.6
S01001179	S02000213	Dundee City	877	972	1.108	10.8
S01001180	S02000211	Dundee City	862	636	0.738	-26.2
S01001181	S02000206	Dundee City	814	860	1.057	5.7
S01001182	S02000222	Dundee City	840	892	1.062	6.2
S01001183	S02000217	Dundee City	792	742	0.937	-6.3
S01001184	S02000215	Dundee City	877	964	1.099	9.9
S01001185	S02000212	Dundee City	539	596	1.106	10.6
S01001186	S02000210	Dundee City	690	804	1.165	16.5
S01001187	S02000216	Dundee City	905	885	0.978	-2.2
S01001188	S02000217	Dundee City	734	663	0.903	-9.7
S01001189	S02000212	Dundee City	927	975	1.052	5.2
S01001190	S02000213	Dundee City	708	767	1.083	8.3
S01001191	S02000222	Dundee City	658	680	1.033	3.3
S01001192	S02000217	Dundee City	900	806	0.896	-10.4
S01001193	S02000215	Dundee City	793	871	1.098	9.8
S01001194	S02000213	Dundee City	861	961	1.116	11.6
S01001195	S02000214	Dundee City	901	970	1.077	7.7
S01001196	S02000211	Dundee City	895	816	0.912	-8.8
S01001197	S02000218	Dundee City	549	603	1.098	9.8
S01001198	S02000216	Dundee City	720	699	0.971	-2.9
S01001199	S02000218	Dundee City	868	942	1.085	8.5
S01001200	S02000221	Dundee City	976	1158	1.186	18.6
S01001201	S02000214	Dundee City	604	677	1.121	12.1
S01001202	S02000218	Dundee City	547	641	1.172	17.2
S01001203	S02000222	Dundee City	679	743	1.094	9.4
S01001204	S02000212	Dundee City	714	798	1.118	11.8
S01001205	S02000215	Dundee City	684	783	1.145	14.5
S01001206	S02000217	Dundee City	732	624	0.852	-14.8
S01001207	S02000214	Dundee City	811	881	1.086	8.6
S01001208	S02000219	Dundee City	567	692	1.220	22.0
S01001209	S02000221	Dundee City	580	646	1.114	11.4
S01001210	S02000218	Dundee City	820	927	1.130	13.0
S01001211	S02000219	Dundee City	972	1022	1.051	5.1
S01001212	S02000218	Dundee City	589	672	1.141	14.1
S01001213	S02000221	Dundee City	895	1079	1.206	20.6
S01001214	S02000217	Dundee City	703	610	0.868	-13.2
S01001215	S02000219	Dundee City	685	766	1.118	11.8
S01001216	S02000222	Dundee City	853	897	1.052	5.2
S01001217	S02000221	Dundee City	1091	1241	1.137	13.7
S01001218	S02000224	Dundee City	807	798	0.989	-1.1
S01001219	S02000212	Dundee City	843	825	0.979	-2.1
S01001220	S02000222	Dundee City	479	539	1.125	12.5
S01001221	S02000220	Dundee City	1382	1363	0.986	-1.4
S01001222	S02000225	Dundee City	1051	1056	1.005	0.5
S01001223	S02000224	Dundee City	727	705	0.970	-3.0
S01001224	S02000221	Dundee City	1032	1157	1.121	12.1
S01001225	S02000223	Dundee City	863	986	1.143	14.3
S01001226	S02000222	Dundee City	562	588	1.046	4.6
S01001227	S02000223	Dundee City	685	762	1.112	11.2
S01001228	S02000227	Dundee City	714	786	1.101	10.1
S01001229	S02000219	Dundee City	682	714	1.047	4.7
S01001230	S02000226	Dundee City	704	703	0.999	-0.1
S01001231	S02000221	Dundee City	682	738	1.082	8.2
S01001232	S02000224	Dundee City	2304	2185	0.948	-5.2
S01001233	S02000229	Dundee City	906	992	1.095	9.5
S01001234	S02000225	Dundee City	550	468	0.851	-14.9
S01001235	S02000223	Dundee City	808	1055	1.306	30.6
S01001236	S02000223	Dundee City	927	1040	1.122	12.2
S01001237	S02000227	Dundee City	528	586	1.110	11.0
S01001238	S02000229	Dundee City	542	585	1.079	7.9
S01001239	S02000226	Dundee City	578	620	1.073	7.3
S01001240	S02000226	Dundee City	708	761	1.075	7.5
S01001241	S02000229	Dundee City	587	669	1.140	14.0
S01001242	S02000224	Dundee City	856	885	1.034	3.4
S01001243	S02000225	Dundee City	1030	1325	1.286	28.6
S01001244	S02000226	Dundee City	774	916	1.183	18.3
S01001245	S02000228	Dundee City	878	1054	1.200	20.0
S01001246	S02000227	Dundee City	903	1057	1.171	17.1
S01001247	S02000228	Dundee City	523	643	1.229	22.9
S01001248	S02000224	Dundee City	817	773	0.946	-5.4
S01001249	S02000226	Dundee City	631	665	1.054	5.4
S01001250	S02000229	Dundee City	856	920	1.075	7.5
S01001251	S02000229	Dundee City	503	549	1.091	9.1
S01001252	S02000229	Dundee City	573	625	1.091	9.1
S01001253	S02000226	Dundee City	601	763	1.270	27.0
S01001254	S02000225	Dundee City	604	678	1.123	12.3
S01001255	S02000228	Dundee City	761	1073	1.410	41.0
S01001256	S02000225	Dundee City	645	742	1.150	15.0
S01001257	S02000228	Dundee City	771	912	1.183	18.3
S01001258	S02000226	Dundee City	637	660	1.036	3.6
S01001259	S02000227	Dundee City	897	914	1.019	1.9
S01001260	S02000226	Dundee City	816	929	1.138	13.8

Appendix Table 3 Comparison of 2011 Modelled Estimates (Scaled) and SAPE 2011 Estimates

DZ code	IZ code	Local Authority	Total SAPE population	Scaled DZ Populations, Data-integrated Estimates	Ratio, Data-integrated to SAPE Populations	Percent Difference
S01001261	S02000225	Dundee City	867	928	1.070	7.0
S01001262	S02000228	Dundee City	958	997	1.041	4.1
S01001263	S02000227	Dundee City	443	484	1.093	9.3
S01001264	S02000229	Dundee City	1882	1964	1.044	4.4
S01001265	S02000220	Dundee City	636	627	0.986	-1.4
S01001266	S02000227	Dundee City	765	761	0.995	-0.5
S01001267	S02000225	Dundee City	929	951	1.024	2.4
S01001268	S02000227	Dundee City	632	706	1.117	11.7
S01001269	S02000230	East Ayrshire	550	508	0.924	-7.6
S01001270	S02000230	East Ayrshire	695	694	0.999	-0.1
S01001271	S02000230	East Ayrshire	689	741	1.075	7.5
S01001272	S02000230	East Ayrshire	660	668	1.012	1.2
S01001273	S02000230	East Ayrshire	684	692	1.012	1.2
S01001274	S02000231	East Ayrshire	725	733	1.011	1.1
S01001275	S02000231	East Ayrshire	710	653	0.920	-8.0
S01001276	S02000237	East Ayrshire	626	597	0.954	-4.6
S01001277	S02000231	East Ayrshire	701	725	1.034	3.4
S01001278	S02000231	East Ayrshire	515	473	0.918	-8.2
S01001279	S02000232	East Ayrshire	635	694	1.093	9.3
S01001280	S02000232	East Ayrshire	528	568	1.076	7.6
S01001281	S02000232	East Ayrshire	724	764	1.055	5.5
S01001282	S02000232	East Ayrshire	741	773	1.043	4.3
S01001283	S02000231	East Ayrshire	527	512	0.972	-2.8
S01001284	S02000231	East Ayrshire	985	967	0.982	-1.8
S01001285	S02000235	East Ayrshire	684	612	0.895	-10.5
S01001286	S02000233	East Ayrshire	597	632	1.059	5.9
S01001287	S02000233	East Ayrshire	772	825	1.069	6.9
S01001288	S02000233	East Ayrshire	932	885	0.950	-5.0
S01001289	S02000234	East Ayrshire	710	696	0.980	-2.0
S01001290	S02000233	East Ayrshire	620	647	1.044	4.4
S01001291	S02000234	East Ayrshire	541	571	1.055	5.5
S01001292	S02000234	East Ayrshire	836	865	1.035	3.5
S01001293	S02000234	East Ayrshire	763	782	1.025	2.5
S01001294	S02000234	East Ayrshire	639	646	1.011	1.1
S01001295	S02000236	East Ayrshire	809	801	0.990	-1.0
S01001296	S02000234	East Ayrshire	628	592	0.943	-5.7
S01001297	S02000234	East Ayrshire	799	816	1.021	2.1
S01001298	S02000236	East Ayrshire	784	827	1.055	5.5
S01001299	S02000236	East Ayrshire	833	854	1.025	2.5
S01001300	S02000237	East Ayrshire	1184	1118	0.944	-5.6
S01001301	S02000237	East Ayrshire	571	558	0.977	-2.3
S01001302	S02000236	East Ayrshire	752	759	1.009	0.9
S01001303	S02000236	East Ayrshire	668	645	0.966	-3.4
S01001304	S02000235	East Ayrshire	1101	1035	0.940	-6.0
S01001305	S02000235	East Ayrshire	663	726	1.095	9.5
S01001306	S02000237	East Ayrshire	680	659	0.969	-3.1
S01001307	S02000238	East Ayrshire	1255	1249	0.995	-0.5
S01001308	S02000238	East Ayrshire	877	906	1.033	3.3
S01001309	S02000238	East Ayrshire	665	720	1.083	8.3
S01001310	S02000238	East Ayrshire	683	725	1.061	6.1
S01001311	S02000235	East Ayrshire	653	612	0.937	-6.3
S01001312	S02000235	East Ayrshire	665	704	1.059	5.9
S01001313	S02000235	East Ayrshire	782	783	1.001	0.1
S01001314	S02000239	East Ayrshire	754	740	0.981	-1.9
S01001315	S02000239	East Ayrshire	998	956	0.958	-4.2
S01001316	S02000237	East Ayrshire	865	863	0.998	-0.2
S01001317	S02000239	East Ayrshire	871	908	1.042	4.2
S01001318	S02000239	East Ayrshire	482	514	1.066	6.6
S01001319	S02000237	East Ayrshire	617	584	0.947	-5.3
S01001320	S02000239	East Ayrshire	779	852	1.094	9.4
S01001321	S02000235	East Ayrshire	635	582	0.917	-8.3
S01001322	S02000237	East Ayrshire	876	837	0.955	-4.5
S01001323	S02000240	East Ayrshire	629	663	1.054	5.4
S01001324	S02000240	East Ayrshire	973	1068	1.098	9.8
S01001325	S02000240	East Ayrshire	729	807	1.107	10.7
S01001326	S02000241	East Ayrshire	829	890	1.074	7.4
S01001327	S02000240	East Ayrshire	695	784	1.128	12.8
S01001328	S02000240	East Ayrshire	815	881	1.081	8.1
S01001329	S02000240	East Ayrshire	577	608	1.054	5.4
S01001330	S02000243	East Ayrshire	868	856	0.986	-1.4
S01001331	S02000241	East Ayrshire	771	841	1.091	9.1
S01001332	S02000241	East Ayrshire	863	908	1.052	5.2
S01001333	S02000243	East Ayrshire	708	754	1.065	6.5
S01001334	S02000244	East Ayrshire	846	815	0.963	-3.7
S01001335	S02000241	East Ayrshire	848	948	1.118	11.8
S01001336	S02000241	East Ayrshire	798	857	1.074	7.4
S01001337	S02000242	East Ayrshire	800	763	0.954	-4.6
S01001338	S02000242	East Ayrshire	724	747	1.032	3.2
S01001339	S02000242	East Ayrshire	682	699	1.025	2.5
S01001340	S02000244	East Ayrshire	709	764	1.078	7.8
S01001341	S02000244	East Ayrshire	878	851	0.969	-3.1
S01001342	S02000244	East Ayrshire	866	870	1.005	0.5
S01001343	S02000242	East Ayrshire	932	931	0.999	-0.1
S01001344	S02000242	East Ayrshire	807	761	0.943	-5.7
S01001345	S02000242	East Ayrshire	667	675	1.012	1.2
S01001346	S02000245	East Ayrshire	663	610	0.920	-8.0
S01001347	S02000245	East Ayrshire	757	708	0.935	-6.5
S01001348	S02000243	East Ayrshire	608	655	1.077	7.7
S01001349	S02000244	East Ayrshire	1363	885	0.649	-35.1
S01001350	S02000246	East Ayrshire	644	686	1.065	6.5

Appendix Table 3 Comparison of 2011 Modelled Estimates (Scaled) and SAPE 2011 Estimates

DZ code	IZ code	Local Authority	Total SAPE population	Scaled DZ Populations, Data-integrated Estimates	Ratio, Data-integrated to SAPE Populations	Percent Difference
S01001351	S02000245	East Ayrshire	509	476	0.935	-6.5
S01001352	S02000244	East Ayrshire	789	769	0.975	-2.5
S01001353	S02000245	East Ayrshire	1401	1348	0.962	-3.8
S01001354	S02000246	East Ayrshire	736	760	1.033	3.3
S01001355	S02000246	East Ayrshire	679	737	1.085	8.5
S01001356	S02000245	East Ayrshire	596	590	0.990	-1.0
S01001357	S02000243	East Ayrshire	657	696	1.059	5.9
S01001358	S02000247	East Ayrshire	874	888	1.016	1.6
S01001359	S02000245	East Ayrshire	740	711	0.961	-3.9
S01001360	S02000247	East Ayrshire	1069	1025	0.959	-4.1
S01001361	S02000248	East Ayrshire	644	605	0.939	-6.1
S01001362	S02000248	East Ayrshire	595	552	0.928	-7.2
S01001363	S02000248	East Ayrshire	498	462	0.928	-7.2
S01001364	S02000246	East Ayrshire	866	878	1.014	1.4
S01001365	S02000244	East Ayrshire	585	589	1.007	0.7
S01001366	S02000245	East Ayrshire	948	862	0.909	-9.1
S01001367	S02000248	East Ayrshire	705	679	0.963	-3.7
S01001368	S02000257	East Ayrshire	1173	1122	0.957	-4.3
S01001369	S02000247	East Ayrshire	954	905	0.949	-5.1
S01001370	S02000248	East Ayrshire	789	812	1.029	2.9
S01001371	S02000250	East Ayrshire	699	631	0.903	-9.7
S01001372	S02000249	East Ayrshire	695	684	0.984	-1.6
S01001373	S02000249	East Ayrshire	685	623	0.909	-9.1
S01001374	S02000251	East Ayrshire	523	534	1.021	2.1
S01001375	S02000247	East Ayrshire	660	664	1.006	0.6
S01001376	S02000250	East Ayrshire	704	731	1.038	3.8
S01001377	S02000251	East Ayrshire	744	767	1.031	3.1
S01001378	S02000250	East Ayrshire	573	542	0.946	-5.4
S01001379	S02000249	East Ayrshire	995	1011	1.016	1.6
S01001380	S02000250	East Ayrshire	747	745	0.997	-0.3
S01001381	S02000251	East Ayrshire	776	835	1.076	7.6
S01001382	S02000252	East Ayrshire	619	619	1.000	0.0
S01001383	S02000249	East Ayrshire	547	564	1.031	3.1
S01001384	S02000251	East Ayrshire	844	947	1.122	12.2
S01001385	S02000250	East Ayrshire	815	715	0.877	-12.3
S01001386	S02000252	East Ayrshire	760	810	1.066	6.6
S01001387	S02000253	East Ayrshire	861	893	1.037	3.7
S01001388	S02000252	East Ayrshire	1110	1314	1.184	18.4
S01001389	S02000253	East Ayrshire	535	510	0.953	-4.7
S01001390	S02000253	East Ayrshire	809	831	1.027	2.7
S01001391	S02000253	East Ayrshire	713	766	1.074	7.4
S01001392	S02000252	East Ayrshire	740	794	1.073	7.3
S01001393	S02000255	East Ayrshire	531	501	0.944	-5.6
S01001394	S02000252	East Ayrshire	420	463	1.102	10.2
S01001395	S02000253	East Ayrshire	931	965	1.037	3.7
S01001396	S02000254	East Ayrshire	869	810	0.932	-6.8
S01001397	S02000254	East Ayrshire	711	840	1.181	18.1
S01001398	S02000255	East Ayrshire	794	770	0.970	-3.0
S01001399	S02000254	East Ayrshire	890	965	1.084	8.4
S01001400	S02000254	East Ayrshire	897	925	1.031	3.1
S01001401	S02000254	East Ayrshire	653	692	1.060	6.0
S01001402	S02000255	East Ayrshire	812	823	1.014	1.4
S01001403	S02000255	East Ayrshire	1257	1230	0.979	-2.1
S01001404	S02000255	East Ayrshire	837	680	0.812	-18.8
S01001405	S02000255	East Ayrshire	1219	1093	0.897	-10.3
S01001406	S02000256	East Ayrshire	2310	2315	1.002	0.2
S01001407	S02000256	East Ayrshire	782	760	0.972	-2.8
S01001408	S02000256	East Ayrshire	819	807	0.985	-1.5
S01001409	S02000256	East Ayrshire	900	849	0.943	-5.7
S01001410	S02000257	East Ayrshire	1019	914	0.897	-10.3
S01001411	S02000257	East Ayrshire	608	611	1.005	0.5
S01001412	S02000258	East Ayrshire	861	935	1.086	8.6
S01001413	S02000259	East Ayrshire	969	889	0.917	-8.3
S01001414	S02000258	East Ayrshire	615	639	1.039	3.9
S01001415	S02000259	East Ayrshire	714	743	1.041	4.1
S01001416	S02000259	East Ayrshire	671	704	1.049	4.9
S01001417	S02000258	East Ayrshire	892	946	1.061	6.1
S01001418	S02000259	East Ayrshire	842	846	1.005	0.5
S01001419	S02000259	East Ayrshire	781	771	0.987	-1.3
S01001420	S02000257	East Ayrshire	1165	1046	0.898	-10.2
S01001421	S02000257	East Ayrshire	1041	975	0.937	-6.3
S01001422	S02000257	East Ayrshire	662	574	0.867	-13.3
S01001423	S02000264	East Dunbartonshire	806	780	0.968	-3.2
S01001424	S02000260	East Dunbartonshire	1046	1034	0.989	-1.1
S01001425	S02000260	East Dunbartonshire	1605	1585	0.988	-1.2
S01001426	S02000260	East Dunbartonshire	729	779	1.069	6.9
S01001427	S02000261	East Dunbartonshire	841	891	1.059	5.9
S01001428	S02000260	East Dunbartonshire	906	890	0.982	-1.8
S01001429	S02000260	East Dunbartonshire	624	591	0.947	-5.3
S01001430	S02000264	East Dunbartonshire	884	922	1.043	4.3
S01001431	S02000261	East Dunbartonshire	937	961	1.026	2.6
S01001432	S02000261	East Dunbartonshire	714	728	1.020	2.0
S01001433	S02000262	East Dunbartonshire	803	884	1.101	10.1
S01001434	S02000262	East Dunbartonshire	953	924	0.970	-3.0
S01001435	S02000264	East Dunbartonshire	991	988	0.997	-0.3
S01001436	S02000263	East Dunbartonshire	963	967	1.004	0.4
S01001437	S02000262	East Dunbartonshire	910	930	1.022	2.2
S01001438	S02000263	East Dunbartonshire	625	611	0.978	-2.2
S01001439	S02000264	East Dunbartonshire	715	734	1.027	2.7
S01001440	S02000265	East Dunbartonshire	850	889	1.046	4.6

Appendix Table 3 Comparison of 2011 Modelled Estimates (Scaled) and SAPE 2011 Estimates

DZ code	IZ code	Local Authority	Total SAPE population	Scaled DZ Populations, Data-integrated Estimates	Ratio, Data-integrated to SAPE Populations	Percent Difference
S01001441	S02000264	East Dunbartonshire	800	820	1.025	2.5
S01001442	S02000262	East Dunbartonshire	682	700	1.026	2.6
S01001443	S02000265	East Dunbartonshire	922	919	0.997	-0.3
S01001444	S02000262	East Dunbartonshire	970	972	1.002	0.2
S01001445	S02000263	East Dunbartonshire	705	702	0.996	-0.4
S01001446	S02000268	East Dunbartonshire	902	916	1.016	1.6
S01001447	S02000263	East Dunbartonshire	1391	1235	0.888	-11.2
S01001448	S02000264	East Dunbartonshire	736	749	1.018	1.8
S01001449	S02000266	East Dunbartonshire	576	586	1.017	1.7
S01001450	S02000268	East Dunbartonshire	762	775	1.017	1.7
S01001451	S02000266	East Dunbartonshire	685	713	1.041	4.1
S01001452	S02000266	East Dunbartonshire	814	801	0.984	-1.6
S01001453	S02000267	East Dunbartonshire	853	842	0.987	-1.3
S01001454	S02000265	East Dunbartonshire	940	950	1.011	1.1
S01001455	S02000268	East Dunbartonshire	757	771	1.018	1.8
S01001456	S02000269	East Dunbartonshire	714	674	0.944	-5.6
S01001457	S02000267	East Dunbartonshire	867	898	1.036	3.6
S01001458	S02000268	East Dunbartonshire	853	924	1.083	8.3
S01001459	S02000269	East Dunbartonshire	867	900	1.038	3.8
S01001460	S02000268	East Dunbartonshire	682	668	0.979	-2.1
S01001461	S02000268	East Dunbartonshire	844	874	1.036	3.6
S01001462	S02000269	East Dunbartonshire	853	870	1.020	2.0
S01001463	S02000268	East Dunbartonshire	742	709	0.956	-4.4
S01001464	S02000267	East Dunbartonshire	892	845	0.947	-5.3
S01001465	S02000271	East Dunbartonshire	656	700	1.067	6.7
S01001466	S02000266	East Dunbartonshire	739	750	1.015	1.5
S01001467	S02000267	East Dunbartonshire	803	846	1.054	5.4
S01001468	S02000264	East Dunbartonshire	655	642	0.980	-2.0
S01001469	S02000269	East Dunbartonshire	741	793	1.070	7.0
S01001470	S02000271	East Dunbartonshire	933	979	1.049	4.9
S01001471	S02000270	East Dunbartonshire	789	760	0.963	-3.7
S01001472	S02000270	East Dunbartonshire	795	820	1.031	3.1
S01001473	S02000272	East Dunbartonshire	761	760	0.999	-0.1
S01001474	S02000270	East Dunbartonshire	943	972	1.031	3.1
S01001475	S02000273	East Dunbartonshire	652	657	1.008	0.8
S01001476	S02000271	East Dunbartonshire	1047	1037	0.990	-1.0
S01001477	S02000270	East Dunbartonshire	905	966	1.067	6.7
S01001478	S02000270	East Dunbartonshire	634	664	1.047	4.7
S01001479	S02000270	East Dunbartonshire	614	630	1.026	2.6
S01001480	S02000275	East Dunbartonshire	498	505	1.014	1.4
S01001481	S02000271	East Dunbartonshire	849	941	1.108	10.8
S01001482	S02000271	East Dunbartonshire	762	775	1.017	1.7
S01001483	S02000272	East Dunbartonshire	1030	1024	0.994	-0.6
S01001484	S02000273	East Dunbartonshire	862	851	0.987	-1.3
S01001485	S02000274	East Dunbartonshire	679	675	0.994	-0.6
S01001486	S02000272	East Dunbartonshire	834	766	0.918	-8.2
S01001487	S02000270	East Dunbartonshire	639	676	1.058	5.8
S01001488	S02000276	East Dunbartonshire	871	856	0.983	-1.7
S01001489	S02000276	East Dunbartonshire	1039	747	0.719	-28.1
S01001490	S02000275	East Dunbartonshire	979	928	0.948	-5.2
S01001491	S02000273	East Dunbartonshire	811	872	1.075	7.5
S01001492	S02000274	East Dunbartonshire	922	905	0.982	-1.8
S01001493	S02000275	East Dunbartonshire	739	774	1.047	4.7
S01001494	S02000275	East Dunbartonshire	848	871	1.027	2.7
S01001495	S02000273	East Dunbartonshire	619	613	0.990	-1.0
S01001496	S02000272	East Dunbartonshire	893	950	1.064	6.4
S01001497	S02000281	East Dunbartonshire	708	700	0.989	-1.1
S01001498	S02000276	East Dunbartonshire	683	683	1.000	0.0
S01001499	S02000278	East Dunbartonshire	1073	1000	0.932	-6.8
S01001500	S02000277	East Dunbartonshire	568	580	1.021	2.1
S01001501	S02000279	East Dunbartonshire	810	845	1.043	4.3
S01001502	S02000274	East Dunbartonshire	820	862	1.051	5.1
S01001503	S02000274	East Dunbartonshire	783	819	1.046	4.6
S01001504	S02000277	East Dunbartonshire	900	895	0.994	-0.6
S01001505	S02000281	East Dunbartonshire	979	977	0.998	-0.2
S01001506	S02000281	East Dunbartonshire	520	519	0.998	-0.2
S01001507	S02000276	East Dunbartonshire	992	943	0.951	-4.9
S01001508	S02000276	East Dunbartonshire	948	955	1.007	0.7
S01001509	S02000277	East Dunbartonshire	786	872	1.109	10.9
S01001510	S02000281	East Dunbartonshire	644	591	0.918	-8.2
S01001511	S02000279	East Dunbartonshire	567	591	1.042	4.2
S01001512	S02000277	East Dunbartonshire	807	913	1.131	13.1
S01001513	S02000277	East Dunbartonshire	770	872	1.132	13.2
S01001514	S02000283	East Dunbartonshire	745	745	1.000	0.0
S01001515	S02000279	East Dunbartonshire	689	706	1.025	2.5
S01001516	S02000280	East Dunbartonshire	716	717	1.001	0.1
S01001517	S02000279	East Dunbartonshire	775	809	1.044	4.4
S01001518	S02000284	East Dunbartonshire	938	994	1.060	6.0
S01001519	S02000282	East Dunbartonshire	905	912	1.008	0.8
S01001520	S02000280	East Dunbartonshire	696	702	1.009	0.9
S01001521	S02000279	East Dunbartonshire	941	958	1.018	1.8
S01001522	S02000280	East Dunbartonshire	1045	1089	1.042	4.2
S01001523	S02000285	East Dunbartonshire	848	756	0.892	-10.8
S01001524	S02000280	East Dunbartonshire	906	938	1.035	3.5
S01001525	S02000283	East Dunbartonshire	752	752	1.000	0.0
S01001526	S02000285	East Dunbartonshire	685	619	0.904	-9.6
S01001527	S02000284	East Dunbartonshire	853	860	1.008	0.8
S01001528	S02000278	East Dunbartonshire	939	952	1.014	1.4
S01001529	S02000282	East Dunbartonshire	725	676	0.932	-6.8
S01001530	S02000284	East Dunbartonshire	816	823	1.009	0.9

Appendix Table 3 Comparison of 2011 Modelled Estimates (Scaled) and SAPE 2011 Estimates

DZ code	IZ code	Local Authority	Total SAPE population	Scaled DZ Populations, Data-integrated Estimates	Ratio, Data-integrated to SAPE Populations	Percent Difference
S01001531	S02000281	East Dunbartonshire	1145	1059	0.925	-7.5
S01001532	S02000282	East Dunbartonshire	570	574	1.007	0.7
S01001533	S02000282	East Dunbartonshire	960	914	0.952	-4.8
S01001534	S02000285	East Dunbartonshire	657	659	1.003	0.3
S01001535	S02000278	East Dunbartonshire	926	900	0.972	-2.8
S01001536	S02000283	East Dunbartonshire	734	744	1.014	1.4
S01001537	S02000283	East Dunbartonshire	536	550	1.026	2.6
S01001538	S02000284	East Dunbartonshire	833	881	1.058	5.8
S01001539	S02000286	East Dunbartonshire	843	855	1.014	1.4
S01001540	S02000285	East Dunbartonshire	873	751	0.860	-14.0
S01001541	S02000286	East Dunbartonshire	846	812	0.960	-4.0
S01001542	S02000286	East Dunbartonshire	664	679	1.023	2.3
S01001543	S02000286	East Dunbartonshire	763	750	0.983	-1.7
S01001544	S02000286	East Dunbartonshire	855	878	1.027	2.7
S01001545	S02000287	East Dunbartonshire	701	715	1.020	2.0
S01001546	S02000287	East Dunbartonshire	892	902	1.011	1.1
S01001547	S02000287	East Dunbartonshire	992	950	0.958	-4.2
S01001548	S02000287	East Dunbartonshire	1021	853	0.835	-16.5
S01001549	S02000287	East Dunbartonshire	1175	926	0.788	-21.2
S01001550	S02000288	East Lothian	819	724	0.884	-11.6
S01001551	S02000288	East Lothian	905	877	0.969	-3.1
S01001552	S02000289	East Lothian	909	871	0.958	-4.2
S01001553	S02000288	East Lothian	1013	821	0.810	-19.0
S01001554	S02000288	East Lothian	993	921	0.927	-7.3
S01001555	S02000290	East Lothian	727	737	1.014	1.4
S01001556	S02000289	East Lothian	880	871	0.990	-1.0
S01001557	S02000288	East Lothian	995	932	0.937	-6.3
S01001558	S02000289	East Lothian	864	872	1.009	0.9
S01001559	S02000289	East Lothian	450	471	1.047	4.7
S01001560	S02000290	East Lothian	1181	1019	0.863	-13.7
S01001561	S02000290	East Lothian	1223	1313	1.074	7.4
S01001562	S02000291	East Lothian	2390	2287	0.957	-4.3
S01001563	S02000292	East Lothian	616	594	0.964	-3.6
S01001564	S02000292	East Lothian	532	567	1.066	6.6
S01001565	S02000292	East Lothian	752	728	0.968	-3.2
S01001566	S02000292	East Lothian	671	708	1.055	5.5
S01001567	S02000295	East Lothian	909	917	1.009	0.9
S01001568	S02000292	East Lothian	737	728	0.988	-1.2
S01001569	S02000291	East Lothian	728	784	1.077	7.7
S01001570	S02000293	East Lothian	535	556	1.039	3.9
S01001571	S02000290	East Lothian	728	687	0.944	-5.6
S01001572	S02000292	East Lothian	531	567	1.068	6.8
S01001573	S02000302	East Lothian	699	653	0.934	-6.6
S01001574	S02000290	East Lothian	817	943	1.154	15.4
S01001575	S02000292	East Lothian	738	751	1.018	1.8
S01001576	S02000295	East Lothian	575	620	1.078	7.8
S01001577	S02000295	East Lothian	699	757	1.083	8.3
S01001578	S02000304	East Lothian	663	656	0.989	-1.1
S01001579	S02000297	East Lothian	939	868	0.924	-7.6
S01001580	S02000294	East Lothian	550	578	1.051	5.1
S01001581	S02000293	East Lothian	683	657	0.962	-3.8
S01001582	S02000290	East Lothian	699	697	0.997	-0.3
S01001583	S02000294	East Lothian	489	487	0.996	-0.4
S01001584	S02000293	East Lothian	771	734	0.952	-4.8
S01001585	S02000294	East Lothian	938	896	0.955	-4.5
S01001586	S02000293	East Lothian	455	532	1.169	16.9
S01001587	S02000291	East Lothian	733	731	0.997	-0.3
S01001588	S02000297	East Lothian	810	759	0.937	-6.3
S01001589	S02000291	East Lothian	782	785	1.004	0.4
S01001590	S02000296	East Lothian	635	668	1.052	5.2
S01001591	S02000295	East Lothian	613	608	0.992	-0.8
S01001592	S02000297	East Lothian	710	750	1.056	5.6
S01001593	S02000294	East Lothian	891	821	0.921	-7.9
S01001594	S02000296	East Lothian	745	740	0.993	-0.7
S01001595	S02000295	East Lothian	616	691	1.122	12.2
S01001596	S02000294	East Lothian	787	873	1.109	10.9
S01001597	S02000296	East Lothian	1155	842	0.729	-27.1
S01001598	S02000293	East Lothian	644	660	1.025	2.5
S01001599	S02000296	East Lothian	867	836	0.964	-3.6
S01001600	S02000296	East Lothian	932	961	1.031	3.1
S01001601	S02000302	East Lothian	1287	1142	0.887	-11.3
S01001602	S02000291	East Lothian	775	777	1.003	0.3
S01001603	S02000295	East Lothian	865	1010	1.168	16.8
S01001604	S02000295	East Lothian	614	725	1.181	18.1
S01001605	S02000304	East Lothian	755	727	0.963	-3.7
S01001606	S02000296	East Lothian	631	584	0.926	-7.4
S01001607	S02000297	East Lothian	2283	2212	0.969	-3.1
S01001608	S02000298	East Lothian	817	814	0.996	-0.4
S01001609	S02000298	East Lothian	854	892	1.044	4.4
S01001610	S02000298	East Lothian	737	803	1.090	9.0
S01001611	S02000288	East Lothian	957	929	0.971	-2.9
S01001612	S02000299	East Lothian	770	878	1.140	14.0
S01001613	S02000300	East Lothian	729	819	1.123	12.3
S01001614	S02000298	East Lothian	622	663	1.066	6.6
S01001615	S02000298	East Lothian	788	808	1.025	2.5
S01001616	S02000299	East Lothian	751	791	1.053	5.3
S01001617	S02000301	East Lothian	697	686	0.984	-1.6
S01001618	S02000302	East Lothian	889	877	0.987	-1.3
S01001619	S02000300	East Lothian	678	747	1.102	10.2
S01001620	S02000300	East Lothian	834	881	1.056	5.6

Appendix Table 3 Comparison of 2011 Modelled Estimates (Scaled) and SAPE 2011 Estimates

DZ code	IZ code	Local Authority	Total SAPE population	Scaled DZ Populations, Data-integrated Estimates	Ratio, Data-integrated to SAPE Populations	Percent Difference
S01001621	S02000300	East Lothian	716	721	1.007	0.7
S01001622	S02000298	East Lothian	855	901	1.054	5.4
S01001623	S02000299	East Lothian	677	747	1.103	10.3
S01001624	S02000299	East Lothian	968	969	1.001	0.1
S01001625	S02000301	East Lothian	706	780	1.105	10.5
S01001626	S02000299	East Lothian	774	786	1.016	1.6
S01001627	S02000300	East Lothian	1198	1274	1.063	6.3
S01001628	S02000300	East Lothian	577	654	1.133	13.3
S01001629	S02000301	East Lothian	720	642	0.892	-10.8
S01001630	S02000301	East Lothian	494	554	1.121	12.1
S01001631	S02000303	East Lothian	1471	1452	0.987	-1.3
S01001632	S02000303	East Lothian	626	607	0.970	-3.0
S01001633	S02000304	East Lothian	874	902	1.032	3.2
S01001634	S02000303	East Lothian	1072	1050	0.979	-2.1
S01001635	S02000303	East Lothian	720	722	1.003	0.3
S01001636	S02000303	East Lothian	520	552	1.062	6.2
S01001637	S02000303	East Lothian	696	740	1.063	6.3
S01001638	S02000303	East Lothian	894	873	0.977	-2.3
S01001639	S02000303	East Lothian	674	711	1.055	5.5
S01001640	S02000304	East Lothian	634	668	1.054	5.4
S01001641	S02000302	East Lothian	1542	1476	0.957	-4.3
S01001642	S02000304	East Lothian	880	894	1.016	1.6
S01001643	S02000302	East Lothian	722	693	0.960	-4.0
S01001644	S02000305	East Lothian	1630	1687	1.035	3.5
S01001645	S02000305	East Lothian	920	915	0.995	-0.5
S01001646	S02000307	East Lothian	609	595	0.977	-2.3
S01001647	S02000305	East Lothian	670	669	0.999	-0.1
S01001648	S02000306	East Lothian	750	761	1.015	1.5
S01001649	S02000306	East Lothian	727	758	1.043	4.3
S01001650	S02000306	East Lothian	1004	840	0.837	-16.3
S01001651	S02000306	East Lothian	881	913	1.036	3.6
S01001652	S02000302	East Lothian	780	755	0.968	-3.2
S01001653	S02000305	East Lothian	665	623	0.937	-6.3
S01001654	S02000304	East Lothian	951	953	1.002	0.2
S01001655	S02000304	East Lothian	571	595	1.042	4.2
S01001656	S02000307	East Lothian	1280	1258	0.983	-1.7
S01001657	S02000302	East Lothian	601	554	0.922	-7.8
S01001658	S02000308	East Lothian	913	1031	1.129	12.9
S01001659	S02000307	East Lothian	719	721	1.003	0.3
S01001660	S02000307	East Lothian	648	629	0.971	-2.9
S01001661	S02000307	East Lothian	780	779	0.999	-0.1
S01001662	S02000308	East Lothian	732	728	0.995	-0.5
S01001663	S02000308	East Lothian	882	885	1.003	0.3
S01001664	S02000308	East Lothian	591	576	0.975	-2.5
S01001665	S02000309	East Lothian	859	857	0.998	-0.2
S01001666	S02000308	East Lothian	538	586	1.089	8.9
S01001667	S02000309	East Lothian	783	796	1.017	1.7
S01001668	S02000309	East Lothian	980	885	0.903	-9.7
S01001669	S02000309	East Lothian	640	562	0.878	-12.2
S01001670	S02000310	East Renfrewshire	688	662	0.962	-3.8
S01001671	S02000310	East Renfrewshire	540	547	1.013	1.3
S01001672	S02000310	East Renfrewshire	584	599	1.026	2.6
S01001673	S02000310	East Renfrewshire	602	628	1.043	4.3
S01001674	S02000310	East Renfrewshire	675	706	1.046	4.6
S01001675	S02000310	East Renfrewshire	638	668	1.047	4.7
S01001676	S02000311	East Renfrewshire	1374	1254	0.913	-8.7
S01001677	S02000310	East Renfrewshire	875	843	0.963	-3.7
S01001678	S02000314	East Renfrewshire	910	897	0.986	-1.4
S01001679	S02000311	East Renfrewshire	963	866	0.899	-10.1
S01001680	S02000311	East Renfrewshire	551	571	1.036	3.6
S01001681	S02000311	East Renfrewshire	630	675	1.071	7.1
S01001682	S02000314	East Renfrewshire	605	605	1.000	0.0
S01001683	S02000311	East Renfrewshire	787	755	0.959	-4.1
S01001684	S02000314	East Renfrewshire	613	612	0.998	-0.2
S01001685	S02000313	East Renfrewshire	663	653	0.985	-1.5
S01001686	S02000311	East Renfrewshire	866	917	1.059	5.9
S01001687	S02000311	East Renfrewshire	960	978	1.019	1.9
S01001688	S02000312	East Renfrewshire	889	892	1.003	0.3
S01001689	S02000312	East Renfrewshire	692	708	1.023	2.3
S01001690	S02000313	East Renfrewshire	771	820	1.064	6.4
S01001691	S02000316	East Renfrewshire	833	870	1.044	4.4
S01001692	S02000313	East Renfrewshire	707	665	0.941	-5.9
S01001693	S02000313	East Renfrewshire	1013	902	0.890	-11.0
S01001694	S02000315	East Renfrewshire	673	686	1.019	1.9
S01001695	S02000312	East Renfrewshire	798	766	0.960	-4.0
S01001696	S02000312	East Renfrewshire	759	720	0.949	-5.1
S01001697	S02000313	East Renfrewshire	837	798	0.953	-4.7
S01001698	S02000315	East Renfrewshire	505	518	1.026	2.6
S01001699	S02000313	East Renfrewshire	725	706	0.974	-2.6
S01001700	S02000316	East Renfrewshire	1011	1057	1.045	4.5
S01001701	S02000315	East Renfrewshire	939	898	0.956	-4.4
S01001702	S02000318	East Renfrewshire	881	848	0.963	-3.7
S01001703	S02000313	East Renfrewshire	791	788	0.996	-0.4
S01001704	S02000316	East Renfrewshire	863	908	1.052	5.2
S01001705	S02000313	East Renfrewshire	608	635	1.044	4.4
S01001706	S02000317	East Renfrewshire	770	779	1.012	1.2
S01001707	S02000315	East Renfrewshire	717	782	1.091	9.1
S01001708	S02000318	East Renfrewshire	925	896	0.969	-3.1
S01001709	S02000318	East Renfrewshire	625	590	0.944	-5.6
S01001710	S02000315	East Renfrewshire	715	688	0.962	-3.8

Appendix Table 3 Comparison of 2011 Modelled Estimates (Scaled) and SAPE 2011 Estimates

DZ code	IZ code	Local Authority	Total SAPE population	Scaled DZ Populations, Data-integrated Estimates	Ratio, Data-integrated to SAPE Populations	Percent Difference
S01001711	S02000317	East Renfrewshire	747	794	1.063	6.3
S01001712	S02000314	East Renfrewshire	491	488	0.994	-0.6
S01001713	S02000318	East Renfrewshire	819	897	1.095	9.5
S01001714	S02000317	East Renfrewshire	717	724	1.010	1.0
S01001715	S02000318	East Renfrewshire	869	926	1.066	6.6
S01001716	S02000314	East Renfrewshire	800	821	1.026	2.6
S01001717	S02000317	East Renfrewshire	777	803	1.033	3.3
S01001718	S02000317	East Renfrewshire	518	543	1.048	4.8
S01001719	S02000317	East Renfrewshire	730	819	1.122	12.2
S01001720	S02000318	East Renfrewshire	845	748	0.885	-11.5
S01001721	S02000318	East Renfrewshire	688	651	0.946	-5.4
S01001722	S02000317	East Renfrewshire	716	761	1.063	6.3
S01001723	S02000316	East Renfrewshire	872	898	1.030	3.0
S01001724	S02000314	East Renfrewshire	708	747	1.055	5.5
S01001725	S02000314	East Renfrewshire	754	760	1.008	0.8
S01001726	S02000319	East Renfrewshire	652	656	1.006	0.6
S01001727	S02000317	East Renfrewshire	963	1027	1.066	6.6
S01001728	S02000319	East Renfrewshire	675	665	0.985	-1.5
S01001729	S02000320	East Renfrewshire	990	978	0.988	-1.2
S01001730	S02000319	East Renfrewshire	711	691	0.972	-2.8
S01001731	S02000320	East Renfrewshire	577	626	1.085	8.5
S01001732	S02000321	East Renfrewshire	557	558	1.002	0.2
S01001733	S02000321	East Renfrewshire	1088	944	0.868	-13.2
S01001734	S02000319	East Renfrewshire	520	539	1.037	3.7
S01001735	S02000319	East Renfrewshire	475	505	1.063	6.3
S01001736	S02000323	East Renfrewshire	1048	1111	1.060	6.0
S01001737	S02000320	East Renfrewshire	607	615	1.013	1.3
S01001738	S02000323	East Renfrewshire	583	629	1.079	7.9
S01001739	S02000320	East Renfrewshire	634	681	1.074	7.4
S01001740	S02000314	East Renfrewshire	757	731	0.966	-3.4
S01001741	S02000322	East Renfrewshire	628	697	1.110	11.0
S01001742	S02000322	East Renfrewshire	676	768	1.136	13.6
S01001743	S02000322	East Renfrewshire	893	977	1.094	9.4
S01001744	S02000321	East Renfrewshire	573	583	1.017	1.7
S01001745	S02000320	East Renfrewshire	879	852	0.969	-3.1
S01001746	S02000323	East Renfrewshire	1072	989	0.923	-7.7
S01001747	S02000322	East Renfrewshire	833	848	1.018	1.8
S01001748	S02000325	East Renfrewshire	634	629	0.992	-0.8
S01001749	S02000321	East Renfrewshire	765	741	0.969	-3.1
S01001750	S02000321	East Renfrewshire	626	631	1.008	0.8
S01001751	S02000321	East Renfrewshire	833	827	0.993	-0.7
S01001752	S02000326	East Renfrewshire	1034	974	0.942	-5.8
S01001753	S02000322	East Renfrewshire	736	833	1.132	13.2
S01001754	S02000323	East Renfrewshire	781	818	1.047	4.7
S01001755	S02000324	East Renfrewshire	981	1015	1.035	3.5
S01001756	S02000325	East Renfrewshire	634	662	1.044	4.4
S01001757	S02000321	East Renfrewshire	795	772	0.971	-2.9
S01001758	S02000325	East Renfrewshire	787	757	0.962	-3.8
S01001759	S02000328	East Renfrewshire	726	634	0.873	-12.7
S01001760	S02000328	East Renfrewshire	720	729	1.013	1.3
S01001761	S02000328	East Renfrewshire	648	666	1.028	2.8
S01001762	S02000327	East Renfrewshire	898	905	1.008	0.8
S01001763	S02000325	East Renfrewshire	870	837	0.962	-3.8
S01001764	S02000326	East Renfrewshire	506	563	1.113	11.3
S01001765	S02000328	East Renfrewshire	894	889	0.994	-0.6
S01001766	S02000324	East Renfrewshire	681	696	1.022	2.2
S01001767	S02000326	East Renfrewshire	610	569	0.933	-6.7
S01001768	S02000324	East Renfrewshire	629	592	0.941	-5.9
S01001769	S02000326	East Renfrewshire	625	617	0.987	-1.3
S01001770	S02000328	East Renfrewshire	551	503	0.913	-8.7
S01001771	S02000324	East Renfrewshire	902	871	0.966	-3.4
S01001772	S02000327	East Renfrewshire	525	481	0.916	-8.4
S01001773	S02000324	East Renfrewshire	955	927	0.971	-2.9
S01001774	S02000327	East Renfrewshire	688	668	0.971	-2.9
S01001775	S02000325	East Renfrewshire	861	776	0.901	-9.9
S01001776	S02000329	East Renfrewshire	616	585	0.950	-5.0
S01001777	S02000325	East Renfrewshire	851	940	1.105	10.5
S01001778	S02000328	East Renfrewshire	877	848	0.967	-3.3
S01001779	S02000326	East Renfrewshire	511	526	1.029	2.9
S01001780	S02000327	East Renfrewshire	797	768	0.964	-3.6
S01001781	S02000326	East Renfrewshire	696	694	0.997	-0.3
S01001782	S02000326	East Renfrewshire	958	954	0.996	-0.4
S01001783	S02000328	East Renfrewshire	571	632	1.107	10.7
S01001784	S02000327	East Renfrewshire	605	595	0.983	-1.7
S01001785	S02000329	East Renfrewshire	579	615	1.062	6.2
S01001786	S02000329	East Renfrewshire	686	597	0.870	-13.0
S01001787	S02000329	East Renfrewshire	597	591	0.990	-1.0
S01001788	S02000329	East Renfrewshire	740	757	1.023	2.3
S01001789	S02000328	East Renfrewshire	858	746	0.869	-13.1
S01001790	S02000330	Edinburgh, City of	706	792	1.122	12.2
S01001791	S02000330	Edinburgh, City of	719	910	1.266	26.6
S01001792	S02000330	Edinburgh, City of	687	808	1.176	17.6
S01001793	S02000330	Edinburgh, City of	926	993	1.072	7.2
S01001794	S02000330	Edinburgh, City of	906	1067	1.178	17.8
S01001795	S02000331	Edinburgh, City of	831	656	0.789	-21.1
S01001796	S02000330	Edinburgh, City of	787	940	1.194	19.4
S01001797	S02000339	Edinburgh, City of	740	761	1.028	2.8
S01001798	S02000335	Edinburgh, City of	799	950	1.189	18.9
S01001799	S02000333	Edinburgh, City of	1066	1313	1.232	23.2
S01001800	S02000339	Edinburgh, City of	947	1066	1.126	12.6

Appendix Table 3 Comparison of 2011 Modelled Estimates (Scaled) and SAPE 2011 Estimates

DZ code	IZ code	Local Authority	Total SAPE population	Scaled DZ Populations, Data-integrated Estimates	Ratio, Data-integrated to SAPE Populations	Percent Difference
S01001801	S02000330	Edinburgh, City of	1021	1179	1.155	15.5
S01001802	S02000332	Edinburgh, City of	877	937	1.068	6.8
S01001803	S02000332	Edinburgh, City of	1169	1130	0.967	-3.3
S01001804	S02000332	Edinburgh, City of	1016	1063	1.046	4.6
S01001805	S02000339	Edinburgh, City of	728	786	1.080	8.0
S01001806	S02000337	Edinburgh, City of	588	682	1.160	16.0
S01001807	S02000337	Edinburgh, City of	799	925	1.158	15.8
S01001808	S02000333	Edinburgh, City of	577	638	1.106	10.6
S01001809	S02000333	Edinburgh, City of	985	1173	1.191	19.1
S01001810	S02000334	Edinburgh, City of	843	984	1.167	16.7
S01001811	S02000336	Edinburgh, City of	675	828	1.227	22.7
S01001812	S02000335	Edinburgh, City of	916	983	1.073	7.3
S01001813	S02000336	Edinburgh, City of	708	841	1.188	18.8
S01001814	S02000336	Edinburgh, City of	775	905	1.168	16.8
S01001815	S02000337	Edinburgh, City of	778	1008	1.296	29.6
S01001816	S02000331	Edinburgh, City of	1046	1300	1.243	24.3
S01001817	S02000338	Edinburgh, City of	719	829	1.153	15.3
S01001818	S02000336	Edinburgh, City of	738	884	1.198	19.8
S01001819	S02000331	Edinburgh, City of	1000	1186	1.186	18.6
S01001820	S02000333	Edinburgh, City of	832	942	1.132	13.2
S01001821	S02000336	Edinburgh, City of	550	551	1.002	0.2
S01001822	S02000334	Edinburgh, City of	959	1131	1.179	17.9
S01001823	S02000333	Edinburgh, City of	952	937	0.984	-1.6
S01001824	S02000341	Edinburgh, City of	716	791	1.105	10.5
S01001825	S02000334	Edinburgh, City of	828	894	1.080	8.0
S01001826	S02000338	Edinburgh, City of	716	679	0.948	-5.2
S01001827	S02000338	Edinburgh, City of	882	983	1.115	11.5
S01001828	S02000335	Edinburgh, City of	784	935	1.193	19.3
S01001829	S02000340	Edinburgh, City of	713	686	0.962	-3.8
S01001830	S02000335	Edinburgh, City of	934	1092	1.169	16.9
S01001831	S02000341	Edinburgh, City of	713	784	1.100	10.0
S01001832	S02000338	Edinburgh, City of	689	823	1.194	19.4
S01001833	S02000331	Edinburgh, City of	1173	1311	1.118	11.8
S01001834	S02000343	Edinburgh, City of	597	623	1.044	4.4
S01001835	S02000344	Edinburgh, City of	738	710	0.962	-3.8
S01001836	S02000340	Edinburgh, City of	912	958	1.050	5.0
S01001837	S02000336	Edinburgh, City of	927	1087	1.173	17.3
S01001838	S02000338	Edinburgh, City of	756	747	0.988	-1.2
S01001839	S02000333	Edinburgh, City of	799	995	1.245	24.5
S01001840	S02000337	Edinburgh, City of	739	890	1.204	20.4
S01001841	S02000344	Edinburgh, City of	773	835	1.080	8.0
S01001842	S02000342	Edinburgh, City of	819	855	1.044	4.4
S01001843	S02000341	Edinburgh, City of	710	806	1.135	13.5
S01001844	S02000339	Edinburgh, City of	2594	1668	0.643	-35.7
S01001845	S02000335	Edinburgh, City of	796	909	1.142	14.2
S01001846	S02000335	Edinburgh, City of	921	1069	1.161	16.1
S01001847	S02000343	Edinburgh, City of	940	1087	1.156	15.6
S01001848	S02000341	Edinburgh, City of	738	809	1.096	9.6
S01001849	S02000331	Edinburgh, City of	616	679	1.102	10.2
S01001850	S02000344	Edinburgh, City of	719	847	1.178	17.8
S01001851	S02000342	Edinburgh, City of	943	909	0.964	-3.6
S01001852	S02000340	Edinburgh, City of	774	867	1.120	12.0
S01001853	S02000336	Edinburgh, City of	770	859	1.116	11.6
S01001854	S02000344	Edinburgh, City of	1287	1054	0.819	-18.1
S01001855	S02000342	Edinburgh, City of	779	836	1.073	7.3
S01001856	S02000341	Edinburgh, City of	778	787	1.012	1.2
S01001857	S02000345	Edinburgh, City of	738	785	1.064	6.4
S01001858	S02000346	Edinburgh, City of	1017	1058	1.040	4.0
S01001859	S02000343	Edinburgh, City of	1019	1231	1.208	20.8
S01001860	S02000344	Edinburgh, City of	1182	1333	1.128	12.8
S01001861	S02000341	Edinburgh, City of	859	886	1.031	3.1
S01001862	S02000340	Edinburgh, City of	765	943	1.233	23.3
S01001863	S02000340	Edinburgh, City of	816	939	1.151	15.1
S01001864	S02000348	Edinburgh, City of	1271	1533	1.206	20.6
S01001865	S02000348	Edinburgh, City of	709	766	1.080	8.0
S01001866	S02000344	Edinburgh, City of	675	784	1.161	16.1
S01001867	S02000343	Edinburgh, City of	763	854	1.119	11.9
S01001868	S02000346	Edinburgh, City of	747	865	1.158	15.8
S01001869	S02000342	Edinburgh, City of	807	882	1.093	9.3
S01001870	S02000345	Edinburgh, City of	843	1001	1.187	18.7
S01001871	S02000341	Edinburgh, City of	1645	1716	1.043	4.3
S01001872	S02000345	Edinburgh, City of	930	973	1.046	4.6
S01001873	S02000346	Edinburgh, City of	828	914	1.104	10.4
S01001874	S02000348	Edinburgh, City of	1115	1170	1.049	4.9
S01001875	S02000347	Edinburgh, City of	872	1063	1.219	21.9
S01001876	S02000349	Edinburgh, City of	979	1191	1.217	21.7
S01001877	S02000350	Edinburgh, City of	989	1081	1.093	9.3
S01001878	S02000347	Edinburgh, City of	1032	1189	1.152	15.2
S01001879	S02000345	Edinburgh, City of	590	614	1.041	4.1
S01001880	S02000348	Edinburgh, City of	682	804	1.179	17.9
S01001881	S02000344	Edinburgh, City of	751	896	1.193	19.3
S01001882	S02000343	Edinburgh, City of	813	900	1.107	10.7
S01001883	S02000347	Edinburgh, City of	637	621	0.975	-2.5
S01001884	S02000349	Edinburgh, City of	976	1085	1.112	11.2
S01001885	S02000351	Edinburgh, City of	1170	1336	1.142	14.2
S01001886	S02000348	Edinburgh, City of	599	524	0.875	-12.5
S01001887	S02000369	Edinburgh, City of	853	966	1.132	13.2
S01001888	S02000351	Edinburgh, City of	912	995	1.091	9.1
S01001889	S02000346	Edinburgh, City of	557	668	1.199	19.9
S01001890	S02000350	Edinburgh, City of	896	978	1.092	9.2

Appendix Table 3 Comparison of 2011 Modelled Estimates (Scaled) and SAPE 2011 Estimates

DZ code	IZ code	Local Authority	Total SAPE population	Scaled DZ Populations, Data-integrated Estimates	Ratio, Data-integrated to SAPE Populations	Percent Difference
S01001891	S02000349	Edinburgh, City of	789	830	1.052	5.2
S01001892	S02000350	Edinburgh, City of	970	1015	1.046	4.6
S01001893	S02000350	Edinburgh, City of	987	1022	1.035	3.5
S01001894	S02000348	Edinburgh, City of	765	830	1.085	8.5
S01001895	S02000349	Edinburgh, City of	864	934	1.081	8.1
S01001896	S02000347	Edinburgh, City of	850	958	1.127	12.7
S01001897	S02000348	Edinburgh, City of	850	928	1.092	9.2
S01001898	S02000350	Edinburgh, City of	681	652	0.957	-4.3
S01001899	S02000353	Edinburgh, City of	761	943	1.239	23.9
S01001900	S02000356	Edinburgh, City of	742	862	1.162	16.2
S01001901	S02000352	Edinburgh, City of	913	880	0.964	-3.6
S01001902	S02000357	Edinburgh, City of	932	903	0.969	-3.1
S01001903	S02000349	Edinburgh, City of	570	686	1.204	20.4
S01001904	S02000356	Edinburgh, City of	584	705	1.207	20.7
S01001905	S02000352	Edinburgh, City of	916	916	1.000	0.0
S01001906	S02000354	Edinburgh, City of	668	834	1.249	24.9
S01001907	S02000349	Edinburgh, City of	790	986	1.248	24.8
S01001908	S02000355	Edinburgh, City of	1017	1272	1.251	25.1
S01001909	S02000348	Edinburgh, City of	697	647	0.928	-7.2
S01001910	S02000353	Edinburgh, City of	835	910	1.090	9.0
S01001911	S02000352	Edinburgh, City of	791	774	0.979	-2.1
S01001912	S02000353	Edinburgh, City of	809	889	1.099	9.9
S01001913	S02000351	Edinburgh, City of	1019	1082	1.062	6.2
S01001914	S02000357	Edinburgh, City of	634	586	0.924	-7.6
S01001915	S02000351	Edinburgh, City of	959	998	1.041	4.1
S01001916	S02000352	Edinburgh, City of	915	888	0.970	-3.0
S01001917	S02000357	Edinburgh, City of	757	744	0.983	-1.7
S01001918	S02000352	Edinburgh, City of	1012	917	0.906	-9.4
S01001919	S02000353	Edinburgh, City of	854	949	1.111	11.1
S01001920	S02000355	Edinburgh, City of	821	859	1.046	4.6
S01001921	S02000356	Edinburgh, City of	577	712	1.234	23.4
S01001922	S02000369	Edinburgh, City of	747	854	1.143	14.3
S01001923	S02000358	Edinburgh, City of	792	752	0.949	-5.1
S01001924	S02000355	Edinburgh, City of	776	829	1.068	6.8
S01001925	S02000355	Edinburgh, City of	809	905	1.119	11.9
S01001926	S02000358	Edinburgh, City of	683	827	1.211	21.1
S01001927	S02000361	Edinburgh, City of	977	968	0.991	-0.9
S01001928	S02000360	Edinburgh, City of	1053	792	0.752	-24.8
S01001929	S02000351	Edinburgh, City of	1870	1351	0.722	-27.8
S01001930	S02000357	Edinburgh, City of	846	796	0.941	-5.9
S01001931	S02000358	Edinburgh, City of	717	943	1.315	31.5
S01001932	S02000356	Edinburgh, City of	1499	1221	0.815	-18.5
S01001933	S02000351	Edinburgh, City of	890	977	1.098	9.8
S01001934	S02000359	Edinburgh, City of	1350	1338	0.991	-0.9
S01001935	S02000362	Edinburgh, City of	829	1033	1.246	24.6
S01001936	S02000355	Edinburgh, City of	1272	1187	0.933	-6.7
S01001937	S02000359	Edinburgh, City of	907	866	0.955	-4.5
S01001938	S02000357	Edinburgh, City of	725	603	0.832	-16.8
S01001939	S02000357	Edinburgh, City of	738	562	0.762	-23.8
S01001940	S02000355	Edinburgh, City of	801	911	1.137	13.7
S01001941	S02000355	Edinburgh, City of	1214	1244	1.025	2.5
S01001942	S02000357	Edinburgh, City of	644	588	0.913	-8.7
S01001943	S02000358	Edinburgh, City of	698	816	1.169	16.9
S01001944	S02000357	Edinburgh, City of	687	725	1.055	5.5
S01001945	S02000361	Edinburgh, City of	795	745	0.937	-6.3
S01001946	S02000358	Edinburgh, City of	869	1046	1.204	20.4
S01001947	S02000360	Edinburgh, City of	962	1027	1.068	6.8
S01001948	S02000362	Edinburgh, City of	845	1036	1.226	22.6
S01001949	S02000367	Edinburgh, City of	773	770	0.996	-0.4
S01001950	S02000359	Edinburgh, City of	975	863	0.885	-11.5
S01001951	S02000364	Edinburgh, City of	962	887	0.922	-7.8
S01001952	S02000361	Edinburgh, City of	761	844	1.109	10.9
S01001953	S02000360	Edinburgh, City of	936	888	0.949	-5.1
S01001954	S02000363	Edinburgh, City of	483	551	1.141	14.1
S01001955	S02000367	Edinburgh, City of	990	1168	1.180	18.0
S01001956	S02000362	Edinburgh, City of	847	904	1.067	6.7
S01001957	S02000354	Edinburgh, City of	518	591	1.141	14.1
S01001958	S02000364	Edinburgh, City of	950	959	1.009	0.9
S01001959	S02000369	Edinburgh, City of	669	663	0.991	-0.9
S01001960	S02000370	Edinburgh, City of	950	797	0.839	-16.1
S01001961	S02000365	Edinburgh, City of	1089	1016	0.933	-6.7
S01001962	S02000368	Edinburgh, City of	853	993	1.164	16.4
S01001963	S02000359	Edinburgh, City of	933	927	0.994	-0.6
S01001964	S02000363	Edinburgh, City of	756	867	1.147	14.7
S01001965	S02000367	Edinburgh, City of	800	825	1.031	3.1
S01001966	S02000354	Edinburgh, City of	1439	1601	1.113	11.3
S01001967	S02000366	Edinburgh, City of	650	842	1.295	29.5
S01001968	S02000365	Edinburgh, City of	961	745	0.775	-22.5
S01001969	S02000359	Edinburgh, City of	677	690	1.019	1.9
S01001970	S02000361	Edinburgh, City of	768	672	0.875	-12.5
S01001971	S02000367	Edinburgh, City of	801	783	0.978	-2.2
S01001972	S02000365	Edinburgh, City of	799	666	0.834	-16.6
S01001973	S02000366	Edinburgh, City of	610	736	1.207	20.7
S01001974	S02000360	Edinburgh, City of	866	914	1.055	5.5
S01001975	S02000361	Edinburgh, City of	822	887	1.079	7.9
S01001976	S02000364	Edinburgh, City of	818	857	1.048	4.8
S01001977	S02000367	Edinburgh, City of	927	926	0.999	-0.1
S01001978	S02000362	Edinburgh, City of	1292	1569	1.214	21.4
S01001979	S02000360	Edinburgh, City of	807	797	0.988	-1.2
S01001980	S02000365	Edinburgh, City of	858	774	0.902	-9.8

Appendix Table 3 Comparison of 2011 Modelled Estimates (Scaled) and SAPE 2011 Estimates

DZ code	IZ code	Local Authority	Total SAPE population	Scaled DZ Populations, Data-integrated Estimates	Ratio, Data-integrated to SAPE Populations	Percent Difference
S01001981	S02000361	Edinburgh, City of	929	1067	1.149	14.9
S01001982	S02000354	Edinburgh, City of	547	414	0.757	-24.3
S01001983	S02000361	Edinburgh, City of	734	767	1.045	4.5
S01001984	S02000373	Edinburgh, City of	947	739	0.780	-22.0
S01001985	S02000366	Edinburgh, City of	751	928	1.236	23.6
S01001986	S02000365	Edinburgh, City of	877	610	0.696	-30.4
S01001987	S02000371	Edinburgh, City of	867	571	0.659	-34.1
S01001988	S02000366	Edinburgh, City of	756	953	1.261	26.1
S01001989	S02000364	Edinburgh, City of	926	939	1.014	1.4
S01001990	S02000371	Edinburgh, City of	1086	712	0.656	-34.4
S01001991	S02000372	Edinburgh, City of	757	929	1.227	22.7
S01001992	S02000370	Edinburgh, City of	1149	870	0.757	-24.3
S01001993	S02000360	Edinburgh, City of	790	816	1.033	3.3
S01001994	S02000365	Edinburgh, City of	1068	1039	0.973	-2.7
S01001995	S02000363	Edinburgh, City of	689	743	1.078	7.8
S01001996	S02000376	Edinburgh, City of	947	839	0.886	-11.4
S01001997	S02000373	Edinburgh, City of	891	706	0.792	-20.8
S01001998	S02000372	Edinburgh, City of	723	883	1.221	22.1
S01001999	S02000371	Edinburgh, City of	819	559	0.683	-31.7
S01002000	S02000368	Edinburgh, City of	735	896	1.219	21.9
S01002001	S02000377	Edinburgh, City of	876	692	0.790	-21.0
S01002002	S02000374	Edinburgh, City of	938	635	0.677	-32.3
S01002003	S02000368	Edinburgh, City of	860	949	1.103	10.3
S01002004	S02000375	Edinburgh, City of	830	670	0.807	-19.3
S01002005	S02000367	Edinburgh, City of	816	800	0.980	-2.0
S01002006	S02000368	Edinburgh, City of	990	1043	1.054	5.4
S01002007	S02000373	Edinburgh, City of	1259	904	0.718	-28.2
S01002008	S02000376	Edinburgh, City of	960	812	0.846	-15.4
S01002009	S02000374	Edinburgh, City of	891	673	0.755	-24.5
S01002010	S02000371	Edinburgh, City of	620	413	0.666	-33.4
S01002011	S02000363	Edinburgh, City of	1123	1181	1.052	5.2
S01002012	S02000375	Edinburgh, City of	987	779	0.789	-21.1
S01002013	S02000374	Edinburgh, City of	748	643	0.860	-14.0
S01002014	S02000374	Edinburgh, City of	915	719	0.786	-21.4
S01002015	S02000363	Edinburgh, City of	896	966	1.078	7.8
S01002016	S02000375	Edinburgh, City of	752	517	0.688	-31.3
S01002017	S02000378	Edinburgh, City of	1063	1271	1.196	19.6
S01002018	S02000366	Edinburgh, City of	743	930	1.252	25.2
S01002019	S02000371	Edinburgh, City of	994	614	0.618	-38.2
S01002020	S02000374	Edinburgh, City of	544	386	0.710	-29.0
S01002021	S02000367	Edinburgh, City of	1044	961	0.920	-8.0
S01002022	S02000391	Edinburgh, City of	1007	1094	1.086	8.6
S01002023	S02000376	Edinburgh, City of	825	691	0.838	-16.2
S01002024	S02000376	Edinburgh, City of	812	711	0.876	-12.4
S01002025	S02000375	Edinburgh, City of	1000	737	0.737	-26.3
S01002026	S02000372	Edinburgh, City of	709	826	1.165	16.5
S01002027	S02000379	Edinburgh, City of	1085	899	0.829	-17.1
S01002028	S02000370	Edinburgh, City of	2474	1830	0.740	-26.0
S01002029	S02000371	Edinburgh, City of	772	581	0.753	-24.7
S01002030	S02000375	Edinburgh, City of	897	685	0.764	-23.6
S01002031	S02000373	Edinburgh, City of	794	608	0.766	-23.4
S01002032	S02000376	Edinburgh, City of	940	685	0.729	-27.1
S01002033	S02000377	Edinburgh, City of	936	689	0.736	-26.4
S01002034	S02000374	Edinburgh, City of	1321	818	0.619	-38.1
S01002035	S02000372	Edinburgh, City of	670	834	1.245	24.5
S01002036	S02000373	Edinburgh, City of	1017	776	0.763	-23.7
S01002037	S02000374	Edinburgh, City of	732	568	0.776	-22.4
S01002038	S02000371	Edinburgh, City of	772	556	0.720	-28.0
S01002039	S02000382	Edinburgh, City of	589	702	1.192	19.2
S01002040	S02000375	Edinburgh, City of	793	548	0.691	-30.9
S01002041	S02000376	Edinburgh, City of	1085	879	0.810	-19.0
S01002042	S02000383	Edinburgh, City of	905	1006	1.112	11.2
S01002043	S02000380	Edinburgh, City of	700	734	1.049	4.9
S01002044	S02000378	Edinburgh, City of	704	793	1.126	12.6
S01002045	S02000363	Edinburgh, City of	1104	1090	0.987	-1.3
S01002046	S02000381	Edinburgh, City of	669	552	0.825	-17.5
S01002047	S02000376	Edinburgh, City of	870	721	0.829	-17.1
S01002048	S02000379	Edinburgh, City of	896	685	0.765	-23.5
S01002049	S02000370	Edinburgh, City of	1174	956	0.814	-18.6
S01002050	S02000384	Edinburgh, City of	752	871	1.158	15.8
S01002051	S02000378	Edinburgh, City of	799	853	1.068	6.8
S01002052	S02000377	Edinburgh, City of	997	728	0.730	-27.0
S01002053	S02000379	Edinburgh, City of	1081	794	0.735	-26.5
S01002054	S02000370	Edinburgh, City of	796	602	0.756	-24.4
S01002055	S02000386	Edinburgh, City of	929	1019	1.097	9.7
S01002056	S02000380	Edinburgh, City of	946	979	1.035	3.5
S01002057	S02000383	Edinburgh, City of	851	936	1.100	10.0
S01002058	S02000381	Edinburgh, City of	1104	795	0.720	-28.0
S01002059	S02000381	Edinburgh, City of	823	581	0.706	-29.4
S01002060	S02000379	Edinburgh, City of	792	544	0.687	-31.3
S01002061	S02000385	Edinburgh, City of	883	623	0.706	-29.4
S01002062	S02000378	Edinburgh, City of	610	650	1.066	6.6
S01002063	S02000385	Edinburgh, City of	1222	1170	0.957	-4.3
S01002064	S02000377	Edinburgh, City of	1288	1002	0.778	-22.2
S01002065	S02000379	Edinburgh, City of	863	721	0.835	-16.5
S01002066	S02000379	Edinburgh, City of	1186	731	0.616	-38.4
S01002067	S02000383	Edinburgh, City of	787	940	1.194	19.4
S01002068	S02000381	Edinburgh, City of	1176	841	0.715	-28.5
S01002069	S02000380	Edinburgh, City of	625	674	1.078	7.8
S01002070	S02000387	Edinburgh, City of	647	556	0.859	-14.1

Appendix Table 3 Comparison of 2011 Modelled Estimates (Scaled) and SAPE 2011 Estimates

DZ code	IZ code	Local Authority	Total SAPE population	Scaled DZ Populations, Data-integrated Estimates	Ratio, Data-integrated to SAPE Populations	Percent Difference
S01002071	S02000379	Edinburgh, City of	771	499	0.647	-35.3
S01002072	S02000380	Edinburgh, City of	1180	1242	1.053	5.3
S01002073	S02000381	Edinburgh, City of	843	578	0.686	-31.4
S01002074	S02000384	Edinburgh, City of	652	786	1.206	20.6
S01002075	S02000380	Edinburgh, City of	968	873	0.902	-9.8
S01002076	S02000385	Edinburgh, City of	992	711	0.717	-28.3
S01002077	S02000388	Edinburgh, City of	837	899	1.074	7.4
S01002078	S02000369	Edinburgh, City of	995	1091	1.096	9.6
S01002079	S02000381	Edinburgh, City of	1121	783	0.698	-30.2
S01002080	S02000384	Edinburgh, City of	909	1144	1.259	25.9
S01002081	S02000381	Edinburgh, City of	860	639	0.743	-25.7
S01002082	S02000389	Edinburgh, City of	933	792	0.849	-15.1
S01002083	S02000378	Edinburgh, City of	559	575	1.029	2.9
S01002084	S02000381	Edinburgh, City of	1113	710	0.638	-36.2
S01002085	S02000385	Edinburgh, City of	992	726	0.732	-26.8
S01002086	S02000387	Edinburgh, City of	684	669	0.978	-2.2
S01002087	S02000387	Edinburgh, City of	1060	950	0.896	-10.4
S01002088	S02000386	Edinburgh, City of	961	1008	1.049	4.9
S01002089	S02000383	Edinburgh, City of	954	1128	1.182	18.2
S01002090	S02000386	Edinburgh, City of	1093	1176	1.076	7.6
S01002091	S02000385	Edinburgh, City of	1234	794	0.643	-35.7
S01002092	S02000383	Edinburgh, City of	907	1031	1.137	13.7
S01002093	S02000385	Edinburgh, City of	1041	796	0.765	-23.5
S01002094	S02000382	Edinburgh, City of	683	783	1.146	14.6
S01002095	S02000390	Edinburgh, City of	719	709	0.986	-1.4
S01002096	S02000388	Edinburgh, City of	1410	1541	1.093	9.3
S01002097	S02000384	Edinburgh, City of	822	895	1.089	8.9
S01002098	S02000382	Edinburgh, City of	722	780	1.080	8.0
S01002099	S02000389	Edinburgh, City of	1063	947	0.891	-10.9
S01002100	S02000384	Edinburgh, City of	601	686	1.141	14.1
S01002101	S02000387	Edinburgh, City of	1183	1020	0.862	-13.8
S01002102	S02000392	Edinburgh, City of	659	646	0.980	-2.0
S01002103	S02000388	Edinburgh, City of	658	694	1.055	5.5
S01002104	S02000387	Edinburgh, City of	1548	1608	1.039	3.9
S01002105	S02000390	Edinburgh, City of	1065	1154	1.084	8.4
S01002106	S02000393	Edinburgh, City of	1144	1279	1.118	11.8
S01002107	S02000395	Edinburgh, City of	536	625	1.166	16.6
S01002108	S02000393	Edinburgh, City of	1008	1194	1.185	18.5
S01002109	S02000385	Edinburgh, City of	1145	844	0.737	-26.3
S01002110	S02000389	Edinburgh, City of	736	655	0.890	-11.0
S01002111	S02000394	Edinburgh, City of	975	1190	1.221	22.1
S01002112	S02000386	Edinburgh, City of	1125	1232	1.095	9.5
S01002113	S02000388	Edinburgh, City of	689	879	1.276	27.6
S01002114	S02000383	Edinburgh, City of	678	783	1.155	15.5
S01002115	S02000389	Edinburgh, City of	1164	1078	0.926	-7.4
S01002116	S02000396	Edinburgh, City of	860	899	1.045	4.5
S01002117	S02000393	Edinburgh, City of	1006	750	0.746	-25.4
S01002118	S02000393	Edinburgh, City of	1290	1134	0.879	-12.1
S01002119	S02000392	Edinburgh, City of	609	595	0.977	-2.3
S01002120	S02000388	Edinburgh, City of	730	797	1.092	9.2
S01002121	S02000392	Edinburgh, City of	654	691	1.057	5.7
S01002122	S02000390	Edinburgh, City of	953	1152	1.209	20.9
S01002123	S02000394	Edinburgh, City of	1273	1174	0.922	-7.8
S01002124	S02000382	Edinburgh, City of	936	992	1.060	6.0
S01002125	S02000386	Edinburgh, City of	1107	1206	1.089	8.9
S01002126	S02000395	Edinburgh, City of	641	711	1.109	10.9
S01002127	S02000396	Edinburgh, City of	723	745	1.030	3.0
S01002128	S02000389	Edinburgh, City of	1134	979	0.863	-13.7
S01002129	S02000387	Edinburgh, City of	1035	865	0.836	-16.4
S01002130	S02000395	Edinburgh, City of	574	663	1.155	15.5
S01002131	S02000393	Edinburgh, City of	948	826	0.871	-12.9
S01002132	S02000392	Edinburgh, City of	765	816	1.067	6.7
S01002133	S02000389	Edinburgh, City of	1222	1019	0.834	-16.6
S01002134	S02000388	Edinburgh, City of	616	701	1.138	13.8
S01002135	S02000397	Edinburgh, City of	845	981	1.161	16.1
S01002136	S02000389	Edinburgh, City of	948	776	0.819	-18.1
S01002137	S02000399	Edinburgh, City of	874	960	1.098	9.8
S01002138	S02000399	Edinburgh, City of	752	831	1.105	10.5
S01002139	S02000382	Edinburgh, City of	704	760	1.080	8.0
S01002140	S02000400	Edinburgh, City of	874	900	1.030	3.0
S01002141	S02000396	Edinburgh, City of	771	762	0.988	-1.2
S01002142	S02000394	Edinburgh, City of	1083	1253	1.157	15.7
S01002143	S02000395	Edinburgh, City of	730	823	1.127	12.7
S01002144	S02000390	Edinburgh, City of	708	778	1.099	9.9
S01002145	S02000398	Edinburgh, City of	1213	921	0.759	-24.1
S01002146	S02000382	Edinburgh, City of	1023	1059	1.035	3.5
S01002147	S02000400	Edinburgh, City of	910	1042	1.145	14.5
S01002148	S02000390	Edinburgh, City of	891	1028	1.154	15.4
S01002149	S02000396	Edinburgh, City of	938	990	1.055	5.5
S01002150	S02000382	Edinburgh, City of	711	792	1.114	11.4
S01002151	S02000401	Edinburgh, City of	1475	1263	0.856	-14.4
S01002152	S02000407	Edinburgh, City of	968	895	0.925	-7.5
S01002153	S02000406	Edinburgh, City of	527	592	1.123	12.3
S01002154	S02000400	Edinburgh, City of	830	894	1.077	7.7
S01002155	S02000392	Edinburgh, City of	985	1100	1.117	11.7
S01002156	S02000398	Edinburgh, City of	837	686	0.820	-18.0
S01002157	S02000404	Edinburgh, City of	811	701	0.864	-13.6
S01002158	S02000408	Edinburgh, City of	869	709	0.816	-18.4
S01002159	S02000402	Edinburgh, City of	733	694	0.947	-5.3
S01002160	S02000401	Edinburgh, City of	878	734	0.836	-16.4

Appendix Table 3 Comparison of 2011 Modelled Estimates (Scaled) and SAPE 2011 Estimates

DZ code	IZ code	Local Authority	Total SAPE population	Scaled DZ Populations, Data-integrated Estimates	Ratio, Data-integrated to SAPE Populations	Percent Difference
S01002161	S02000393	Edinburgh, City of	877	893	1.018	1.8
S01002162	S02000399	Edinburgh, City of	1023	1145	1.119	11.9
S01002163	S02000401	Edinburgh, City of	1205	1018	0.845	-15.5
S01002164	S02000391	Edinburgh, City of	753	871	1.157	15.7
S01002165	S02000399	Edinburgh, City of	870	1006	1.156	15.6
S01002166	S02000398	Edinburgh, City of	783	786	1.004	0.4
S01002167	S02000403	Edinburgh, City of	611	588	0.962	-3.8
S01002168	S02000398	Edinburgh, City of	1066	927	0.870	-13.0
S01002169	S02000408	Edinburgh, City of	1002	674	0.673	-32.7
S01002170	S02000400	Edinburgh, City of	878	944	1.075	7.5
S01002171	S02000401	Edinburgh, City of	617	537	0.870	-13.0
S01002172	S02000406	Edinburgh, City of	701	829	1.183	18.3
S01002173	S02000397	Edinburgh, City of	1014	1054	1.039	3.9
S01002174	S02000404	Edinburgh, City of	938	901	0.961	-3.9
S01002175	S02000401	Edinburgh, City of	1054	883	0.838	-16.2
S01002176	S02000391	Edinburgh, City of	744	849	1.141	14.1
S01002177	S02000408	Edinburgh, City of	975	714	0.732	-26.8
S01002178	S02000404	Edinburgh, City of	963	852	0.885	-11.5
S01002179	S02000406	Edinburgh, City of	659	822	1.247	24.7
S01002180	S02000405	Edinburgh, City of	642	565	0.880	-12.0
S01002181	S02000396	Edinburgh, City of	785	737	0.939	-6.1
S01002182	S02000405	Edinburgh, City of	788	706	0.896	-10.4
S01002183	S02000401	Edinburgh, City of	931	717	0.770	-23.0
S01002184	S02000407	Edinburgh, City of	775	878	1.133	13.3
S01002185	S02000403	Edinburgh, City of	954	903	0.947	-5.3
S01002186	S02000402	Edinburgh, City of	855	739	0.864	-13.6
S01002187	S02000398	Edinburgh, City of	872	801	0.919	-8.1
S01002188	S02000407	Edinburgh, City of	795	839	1.055	5.5
S01002189	S02000402	Edinburgh, City of	712	662	0.930	-7.0
S01002190	S02000402	Edinburgh, City of	899	780	0.868	-13.2
S01002191	S02000403	Edinburgh, City of	823	824	1.001	0.1
S01002192	S02000400	Edinburgh, City of	816	956	1.172	17.2
S01002193	S02000397	Edinburgh, City of	867	1014	1.170	17.0
S01002194	S02000400	Edinburgh, City of	797	911	1.143	14.3
S01002195	S02000404	Edinburgh, City of	1166	1053	0.903	-9.7
S01002196	S02000399	Edinburgh, City of	660	751	1.138	13.8
S01002197	S02000401	Edinburgh, City of	715	568	0.794	-20.6
S01002198	S02000402	Edinburgh, City of	924	728	0.788	-21.2
S01002199	S02000405	Edinburgh, City of	896	793	0.885	-11.5
S01002200	S02000397	Edinburgh, City of	1081	1180	1.092	9.2
S01002201	S02000398	Edinburgh, City of	1099	997	0.907	-9.3
S01002202	S02000405	Edinburgh, City of	937	867	0.925	-7.5
S01002203	S02000402	Edinburgh, City of	610	501	0.821	-17.9
S01002204	S02000410	Edinburgh, City of	667	686	1.028	2.8
S01002205	S02000404	Edinburgh, City of	822	711	0.865	-13.5
S01002206	S02000402	Edinburgh, City of	987	957	0.970	-3.0
S01002207	S02000399	Edinburgh, City of	919	971	1.057	5.7
S01002208	S02000405	Edinburgh, City of	774	639	0.826	-17.4
S01002209	S02000409	Edinburgh, City of	1098	843	0.768	-23.2
S01002210	S02000404	Edinburgh, City of	578	539	0.933	-6.7
S01002211	S02000410	Edinburgh, City of	609	642	1.054	5.4
S01002212	S02000403	Edinburgh, City of	1093	1024	0.937	-6.3
S01002213	S02000391	Edinburgh, City of	846	978	1.156	15.6
S01002214	S02000404	Edinburgh, City of	894	786	0.879	-12.1
S01002215	S02000417	Edinburgh, City of	1115	1216	1.091	9.1
S01002216	S02000409	Edinburgh, City of	1567	1359	0.867	-13.3
S01002217	S02000409	Edinburgh, City of	1539	1207	0.784	-21.6
S01002218	S02000405	Edinburgh, City of	688	563	0.818	-18.2
S01002219	S02000397	Edinburgh, City of	746	818	1.097	9.7
S01002220	S02000413	Edinburgh, City of	757	924	1.221	22.1
S01002221	S02000409	Edinburgh, City of	990	827	0.835	-16.5
S01002222	S02000397	Edinburgh, City of	843	991	1.176	17.6
S01002223	S02000407	Edinburgh, City of	649	794	1.223	22.3
S01002224	S02000413	Edinburgh, City of	875	1042	1.191	19.1
S01002225	S02000412	Edinburgh, City of	1188	1076	0.906	-9.4
S01002226	S02000412	Edinburgh, City of	1133	1011	0.892	-10.8
S01002227	S02000410	Edinburgh, City of	829	863	1.041	4.1
S01002228	S02000406	Edinburgh, City of	987	1164	1.179	17.9
S01002229	S02000413	Edinburgh, City of	732	859	1.173	17.3
S01002230	S02000412	Edinburgh, City of	1070	946	0.884	-11.6
S01002231	S02000408	Edinburgh, City of	1430	856	0.599	-40.1
S01002232	S02000411	Edinburgh, City of	908	957	1.054	5.4
S01002233	S02000409	Edinburgh, City of	1155	1003	0.868	-13.2
S01002234	S02000409	Edinburgh, City of	910	663	0.729	-27.1
S01002235	S02000412	Edinburgh, City of	1164	982	0.844	-15.6
S01002236	S02000411	Edinburgh, City of	908	1019	1.122	12.2
S01002237	S02000414	Edinburgh, City of	1402	1454	1.037	3.7
S01002238	S02000410	Edinburgh, City of	577	568	0.984	-1.6
S01002239	S02000410	Edinburgh, City of	956	974	1.019	1.9
S01002240	S02000418	Edinburgh, City of	1013	953	0.941	-5.9
S01002241	S02000411	Edinburgh, City of	930	1006	1.082	8.2
S01002242	S02000417	Edinburgh, City of	893	972	1.088	8.8
S01002243	S02000418	Edinburgh, City of	885	826	0.933	-6.7
S01002244	S02000416	Edinburgh, City of	1004	791	0.788	-21.2
S01002245	S02000412	Edinburgh, City of	2329	2124	0.912	-8.8
S01002246	S02000416	Edinburgh, City of	1023	874	0.854	-14.6
S01002247	S02000411	Edinburgh, City of	891	869	0.975	-2.5
S01002248	S02000415	Edinburgh, City of	1127	1212	1.075	7.5
S01002249	S02000416	Edinburgh, City of	1016	832	0.819	-18.1
S01002250	S02000414	Edinburgh, City of	953	1041	1.092	9.2

Appendix Table 3 Comparison of 2011 Modelled Estimates (Scaled) and SAPE 2011 Estimates

DZ code	IZ code	Local Authority	Total SAPE population	Scaled DZ Populations, Data-integrated Estimates	Ratio, Data-integrated to SAPE Populations	Percent Difference
S01002251	S02000391	Edinburgh, City of	951	1030	1.083	8.3
S01002252	S02000415	Edinburgh, City of	723	725	1.003	0.3
S01002253	S02000411	Edinburgh, City of	971	1034	1.065	6.5
S01002254	S02000418	Edinburgh, City of	1028	896	0.872	-12.8
S01002255	S02000412	Edinburgh, City of	1661	1582	0.952	-4.8
S01002256	S02000407	Edinburgh, City of	1110	1107	0.997	-0.3
S01002257	S02000414	Edinburgh, City of	701	834	1.190	19.0
S01002258	S02000416	Edinburgh, City of	926	686	0.741	-25.9
S01002259	S02000414	Edinburgh, City of	570	621	1.089	8.9
S01002260	S02000421	Edinburgh, City of	879	990	1.126	12.6
S01002261	S02000414	Edinburgh, City of	1100	1204	1.095	9.5
S01002262	S02000417	Edinburgh, City of	799	834	1.044	4.4
S01002263	S02000413	Edinburgh, City of	767	919	1.198	19.8
S01002264	S02000414	Edinburgh, City of	807	933	1.156	15.6
S01002265	S02000419	Edinburgh, City of	1580	1694	1.072	7.2
S01002266	S02000416	Edinburgh, City of	730	655	0.897	-10.3
S01002267	S02000422	Edinburgh, City of	1146	1204	1.051	5.1
S01002268	S02000417	Edinburgh, City of	740	837	1.131	13.1
S01002269	S02000415	Edinburgh, City of	908	996	1.097	9.7
S01002270	S02000420	Edinburgh, City of	1882	1947	1.035	3.5
S01002271	S02000415	Edinburgh, City of	800	855	1.069	6.9
S01002272	S02000424	Edinburgh, City of	677	696	1.028	2.8
S01002273	S02000416	Edinburgh, City of	891	855	0.960	-4.0
S01002274	S02000418	Edinburgh, City of	1382	1284	0.929	-7.1
S01002275	S02000419	Edinburgh, City of	1407	1489	1.058	5.8
S01002276	S02000421	Edinburgh, City of	894	973	1.088	8.8
S01002277	S02000422	Edinburgh, City of	830	995	1.199	19.9
S01002278	S02000422	Edinburgh, City of	1080	1232	1.141	14.1
S01002279	S02000422	Edinburgh, City of	1405	1621	1.154	15.4
S01002280	S02000423	Edinburgh, City of	859	870	1.013	1.3
S01002281	S02000419	Edinburgh, City of	702	720	1.026	2.6
S01002282	S02000419	Edinburgh, City of	421	348	0.827	-17.3
S01002283	S02000425	Edinburgh, City of	770	768	0.997	-0.3
S01002284	S02000423	Edinburgh, City of	1843	2135	1.158	15.8
S01002285	S02000420	Edinburgh, City of	1044	1137	1.089	8.9
S01002286	S02000424	Edinburgh, City of	779	754	0.968	-3.2
S01002287	S02000425	Edinburgh, City of	735	749	1.019	1.9
S01002288	S02000426	Edinburgh, City of	1342	1204	0.897	-10.3
S01002289	S02000420	Edinburgh, City of	1028	1211	1.178	17.8
S01002290	S02000420	Edinburgh, City of	991	992	1.001	0.1
S01002291	S02000419	Edinburgh, City of	775	758	0.978	-2.2
S01002292	S02000418	Edinburgh, City of	1129	1088	0.964	-3.6
S01002293	S02000423	Edinburgh, City of	818	952	1.164	16.4
S01002294	S02000424	Edinburgh, City of	701	686	0.979	-2.1
S01002295	S02000421	Edinburgh, City of	803	832	1.036	3.6
S01002296	S02000419	Edinburgh, City of	211	85	0.403	-59.7
S01002297	S02000423	Edinburgh, City of	912	989	1.084	8.4
S01002298	S02000424	Edinburgh, City of	738	775	1.050	5.0
S01002299	S02000417	Edinburgh, City of	764	907	1.187	18.7
S01002300	S02000425	Edinburgh, City of	775	871	1.124	12.4
S01002301	S02000422	Edinburgh, City of	1973	2158	1.094	9.4
S01002302	S02000422	Edinburgh, City of	828	1069	1.291	29.1
S01002303	S02000428	Edinburgh, City of	817	790	0.967	-3.3
S01002304	S02000426	Edinburgh, City of	1588	1528	0.962	-3.8
S01002305	S02000427	Edinburgh, City of	863	877	1.016	1.6
S01002306	S02000427	Edinburgh, City of	524	593	1.132	13.2
S01002307	S02000426	Edinburgh, City of	1270	1041	0.820	-18.0
S01002308	S02000424	Edinburgh, City of	963	945	0.981	-1.9
S01002309	S02000428	Edinburgh, City of	732	747	1.020	2.0
S01002310	S02000427	Edinburgh, City of	914	983	1.075	7.5
S01002311	S02000421	Edinburgh, City of	994	1003	1.009	0.9
S01002312	S02000428	Edinburgh, City of	641	693	1.081	8.1
S01002313	S02000424	Edinburgh, City of	684	749	1.095	9.5
S01002314	S02000425	Edinburgh, City of	869	925	1.064	6.4
S01002315	S02000423	Edinburgh, City of	589	651	1.105	10.5
S01002316	S02000425	Edinburgh, City of	759	818	1.078	7.8
S01002317	S02000426	Edinburgh, City of	3310	3021	0.913	-8.7
S01002318	S02000427	Edinburgh, City of	1022	1083	1.060	6.0
S01002319	S02000428	Edinburgh, City of	1055	1134	1.075	7.5
S01002320	S02000424	Edinburgh, City of	631	605	0.959	-4.1
S01002321	S02000428	Edinburgh, City of	1031	1174	1.139	13.9
S01002322	S02000425	Edinburgh, City of	712	731	1.027	2.7
S01002323	S02000427	Edinburgh, City of	751	741	0.987	-1.3
S01002324	S02000428	Edinburgh, City of	796	880	1.106	10.6
S01002325	S02000428	Edinburgh, City of	1538	1507	0.980	-2.0
S01002326	S02000427	Edinburgh, City of	945	947	1.002	0.2
S01002327	S02000429	Edinburgh, City of	860	882	1.026	2.6
S01002328	S02000429	Edinburgh, City of	714	845	1.183	18.3
S01002329	S02000429	Edinburgh, City of	692	802	1.159	15.9
S01002330	S02000429	Edinburgh, City of	749	869	1.160	16.0
S01002331	S02000429	Edinburgh, City of	686	796	1.160	16.0
S01002332	S02000430	Edinburgh, City of	904	1035	1.145	14.5
S01002333	S02000430	Edinburgh, City of	763	851	1.115	11.5
S01002334	S02000429	Edinburgh, City of	968	1075	1.111	11.1
S01002335	S02000429	Edinburgh, City of	905	1074	1.187	18.7
S01002336	S02000430	Edinburgh, City of	1035	1172	1.132	13.2
S01002337	S02000430	Edinburgh, City of	876	1014	1.158	15.8
S01002338	S02000430	Edinburgh, City of	482	493	1.023	2.3
S01002339	S02000431	Eilean Siar	557	562	1.009	0.9
S01002340	S02000431	Eilean Siar	615	599	0.974	-2.6

Appendix Table 3 Comparison of 2011 Modelled Estimates (Scaled) and SAPE 2011 Estimates

DZ code	IZ code	Local Authority	Total SAPE population	Scaled DZ Populations, Data-integrated Estimates	Ratio, Data-integrated to SAPE Populations	Percent Difference
S01002341	S02000431	Eilean Siar	495	494	0.998	-0.2
S01002342	S02000431	Eilean Siar	620	562	0.906	-9.4
S01002343	S02000431	Eilean Siar	692	692	1.000	0.0
S01002344	S02000432	Eilean Siar	453	475	1.049	4.9
S01002345	S02000432	Eilean Siar	679	790	1.163	16.3
S01002346	S02000432	Eilean Siar	868	811	0.934	-6.6
S01002347	S02000432	Eilean Siar	706	684	0.969	-3.1
S01002348	S02000433	Eilean Siar	963	870	0.903	-9.7
S01002349	S02000433	Eilean Siar	907	880	0.970	-3.0
S01002350	S02000434	Eilean Siar	869	876	1.008	0.8
S01002351	S02000434	Eilean Siar	618	665	1.076	7.6
S01002352	S02000434	Eilean Siar	782	796	1.018	1.8
S01002353	S02000435	Eilean Siar	731	754	1.031	3.1
S01002354	S02000435	Eilean Siar	828	802	0.969	-3.1
S01002355	S02000436	Eilean Siar	757	818	1.081	8.1
S01002356	S02000437	Eilean Siar	939	951	1.013	1.3
S01002357	S02000436	Eilean Siar	740	606	0.819	-18.1
S01002358	S02000439	Eilean Siar	662	648	0.979	-2.1
S01002359	S02000436	Eilean Siar	859	863	1.005	0.5
S01002360	S02000437	Eilean Siar	651	622	0.955	-4.5
S01002361	S02000436	Eilean Siar	595	657	1.104	10.4
S01002362	S02000435	Eilean Siar	712	731	1.027	2.7
S01002363	S02000437	Eilean Siar	993	1084	1.092	9.2
S01002364	S02000437	Eilean Siar	641	676	1.055	5.5
S01002365	S02000435	Eilean Siar	572	569	0.995	-0.5
S01002366	S02000438	Eilean Siar	793	774	0.976	-2.4
S01002367	S02000438	Eilean Siar	1000	1003	1.003	0.3
S01002368	S02000438	Eilean Siar	908	830	0.914	-8.6
S01002369	S02000439	Eilean Siar	458	494	1.079	7.9
S01002370	S02000439	Eilean Siar	658	673	1.023	2.3
S01002371	S02000438	Eilean Siar	694	641	0.924	-7.6
S01002372	S02000439	Eilean Siar	722	707	0.979	-2.1
S01002373	S02000439	Eilean Siar	597	658	1.102	10.2
S01002374	S02000439	Eilean Siar	746	757	1.015	1.5
S01002375	S02000440	Falkirk	962	911	0.947	-5.3
S01002376	S02000440	Falkirk	875	915	1.046	4.6
S01002377	S02000440	Falkirk	808	822	1.017	1.7
S01002378	S02000440	Falkirk	580	536	0.924	-7.6
S01002379	S02000441	Falkirk	1156	1087	0.940	-6.0
S01002380	S02000440	Falkirk	750	731	0.975	-2.5
S01002381	S02000442	Falkirk	828	892	1.077	7.7
S01002382	S02000442	Falkirk	626	653	1.043	4.3
S01002383	S02000442	Falkirk	552	508	0.920	-8.0
S01002384	S02000442	Falkirk	541	526	0.972	-2.8
S01002385	S02000440	Falkirk	783	750	0.958	-4.2
S01002386	S02000441	Falkirk	979	901	0.920	-8.0
S01002387	S02000442	Falkirk	759	732	0.964	-3.6
S01002388	S02000441	Falkirk	762	714	0.937	-6.3
S01002389	S02000444	Falkirk	739	767	1.038	3.8
S01002390	S02000442	Falkirk	1156	1143	0.989	-1.1
S01002391	S02000443	Falkirk	1410	1371	0.972	-2.8
S01002392	S02000444	Falkirk	1968	1866	0.948	-5.2
S01002393	S02000444	Falkirk	880	890	1.011	1.1
S01002394	S02000445	Falkirk	760	737	0.970	-3.0
S01002395	S02000444	Falkirk	701	713	1.017	1.7
S01002396	S02000444	Falkirk	713	713	1.000	0.0
S01002397	S02000444	Falkirk	1774	1104	0.622	-37.8
S01002398	S02000449	Falkirk	708	745	1.052	5.2
S01002399	S02000446	Falkirk	923	1013	1.098	9.8
S01002400	S02000449	Falkirk	835	830	0.994	-0.6
S01002401	S02000443	Falkirk	1090	1113	1.021	2.1
S01002402	S02000446	Falkirk	692	867	1.253	25.3
S01002403	S02000446	Falkirk	717	754	1.052	5.2
S01002404	S02000447	Falkirk	1000	1021	1.021	2.1
S01002405	S02000449	Falkirk	673	689	1.024	2.4
S01002406	S02000447	Falkirk	886	923	1.042	4.2
S01002407	S02000446	Falkirk	714	765	1.071	7.1
S01002408	S02000447	Falkirk	841	837	0.995	-0.5
S01002409	S02000449	Falkirk	634	644	1.016	1.6
S01002410	S02000443	Falkirk	509	503	0.988	-1.2
S01002411	S02000448	Falkirk	2611	2567	0.983	-1.7
S01002412	S02000445	Falkirk	911	923	1.013	1.3
S01002413	S02000447	Falkirk	678	680	1.003	0.3
S01002414	S02000450	Falkirk	617	653	1.058	5.8
S01002415	S02000445	Falkirk	726	745	1.026	2.6
S01002416	S02000449	Falkirk	607	548	0.903	-9.7
S01002417	S02000449	Falkirk	665	634	0.953	-4.7
S01002418	S02000450	Falkirk	836	921	1.102	10.2
S01002419	S02000443	Falkirk	527	558	1.059	5.9
S01002420	S02000445	Falkirk	654	653	0.998	-0.2
S01002421	S02000451	Falkirk	828	837	1.011	1.1
S01002422	S02000453	Falkirk	553	577	1.043	4.3
S01002423	S02000452	Falkirk	788	700	0.888	-11.2
S01002424	S02000453	Falkirk	908	878	0.967	-3.3
S01002425	S02000448	Falkirk	879	876	0.997	-0.3
S01002426	S02000452	Falkirk	724	543	0.750	-25.0
S01002427	S02000450	Falkirk	748	767	1.025	2.5
S01002428	S02000445	Falkirk	559	530	0.948	-5.2
S01002429	S02000452	Falkirk	735	857	1.166	16.6
S01002430	S02000453	Falkirk	666	622	0.934	-6.6

Appendix Table 3 Comparison of 2011 Modelled Estimates (Scaled) and SAPE 2011 Estimates

DZ code	IZ code	Local Authority	Total SAPE population	Scaled DZ Populations, Data-integrated Estimates	Ratio, Data-integrated to SAPE Populations	Percent Difference
S01002431	S02000448	Falkirk	917	824	0.899	-10.1
S01002432	S02000454	Falkirk	1465	1402	0.957	-4.3
S01002433	S02000453	Falkirk	517	518	1.002	0.2
S01002434	S02000450	Falkirk	778	898	1.154	15.4
S01002435	S02000455	Falkirk	672	679	1.010	1.0
S01002436	S02000455	Falkirk	733	719	0.981	-1.9
S01002437	S02000452	Falkirk	789	699	0.886	-11.4
S01002438	S02000455	Falkirk	737	739	1.003	0.3
S01002439	S02000456	Falkirk	722	768	1.064	6.4
S01002440	S02000456	Falkirk	832	865	1.040	4.0
S01002441	S02000455	Falkirk	622	634	1.019	1.9
S01002442	S02000452	Falkirk	607	465	0.766	-23.4
S01002443	S02000463	Falkirk	650	690	1.062	6.2
S01002444	S02000459	Falkirk	537	566	1.054	5.4
S01002445	S02000462	Falkirk	859	875	1.019	1.9
S01002446	S02000453	Falkirk	959	934	0.974	-2.6
S01002447	S02000462	Falkirk	713	756	1.060	6.0
S01002448	S02000458	Falkirk	534	605	1.133	13.3
S01002449	S02000461	Falkirk	698	672	0.963	-3.7
S01002450	S02000459	Falkirk	735	728	0.990	-1.0
S01002451	S02000451	Falkirk	1020	1072	1.051	5.1
S01002452	S02000463	Falkirk	527	528	1.002	0.2
S01002453	S02000457	Falkirk	697	697	1.000	0.0
S01002454	S02000456	Falkirk	732	754	1.030	3.0
S01002455	S02000457	Falkirk	606	608	1.003	0.3
S01002456	S02000465	Falkirk	983	1030	1.048	4.8
S01002457	S02000458	Falkirk	756	822	1.087	8.7
S01002458	S02000462	Falkirk	907	892	0.983	-1.7
S01002459	S02000460	Falkirk	558	539	0.966	-3.4
S01002460	S02000458	Falkirk	788	851	1.080	8.0
S01002461	S02000457	Falkirk	487	516	1.060	6.0
S01002462	S02000460	Falkirk	687	715	1.041	4.1
S01002463	S02000456	Falkirk	808	924	1.144	14.4
S01002464	S02000463	Falkirk	552	556	1.007	0.7
S01002465	S02000448	Falkirk	813	671	0.825	-17.5
S01002466	S02000451	Falkirk	958	1005	1.049	4.9
S01002467	S02000459	Falkirk	503	512	1.018	1.8
S01002468	S02000459	Falkirk	578	617	1.067	6.7
S01002469	S02000457	Falkirk	632	655	1.036	3.6
S01002470	S02000465	Falkirk	906	902	0.996	-0.4
S01002471	S02000463	Falkirk	555	568	1.023	2.3
S01002472	S02000464	Falkirk	535	600	1.121	12.1
S01002473	S02000464	Falkirk	942	967	1.027	2.7
S01002474	S02000460	Falkirk	725	536	0.739	-26.1
S01002475	S02000463	Falkirk	500	504	1.008	0.8
S01002476	S02000460	Falkirk	817	842	1.031	3.1
S01002477	S02000451	Falkirk	798	832	1.043	4.3
S01002478	S02000461	Falkirk	853	884	1.036	3.6
S01002479	S02000458	Falkirk	740	727	0.982	-1.8
S01002480	S02000463	Falkirk	558	571	1.023	2.3
S01002481	S02000465	Falkirk	920	949	1.032	3.2
S01002482	S02000464	Falkirk	960	1050	1.094	9.4
S01002483	S02000456	Falkirk	619	693	1.120	12.0
S01002484	S02000457	Falkirk	811	822	1.014	1.4
S01002485	S02000451	Falkirk	797	861	1.080	8.0
S01002486	S02000454	Falkirk	585	559	0.956	-4.4
S01002487	S02000462	Falkirk	495	541	1.093	9.3
S01002488	S02000459	Falkirk	569	623	1.095	9.5
S01002489	S02000462	Falkirk	662	565	0.853	-14.7
S01002490	S02000464	Falkirk	554	592	1.069	6.9
S01002491	S02000466	Falkirk	500	492	0.984	-1.6
S01002492	S02000454	Falkirk	944	926	0.981	-1.9
S01002493	S02000467	Falkirk	875	862	0.985	-1.5
S01002494	S02000461	Falkirk	624	616	0.987	-1.3
S01002495	S02000463	Falkirk	576	625	1.085	8.5
S01002496	S02000462	Falkirk	1049	1143	1.090	9.0
S01002497	S02000460	Falkirk	911	821	0.901	-9.9
S01002498	S02000461	Falkirk	630	636	1.010	1.0
S01002499	S02000463	Falkirk	830	882	1.063	6.3
S01002500	S02000467	Falkirk	591	548	0.927	-7.3
S01002501	S02000466	Falkirk	454	483	1.064	6.4
S01002502	S02000466	Falkirk	778	857	1.102	10.2
S01002503	S02000466	Falkirk	587	621	1.058	5.8
S01002504	S02000465	Falkirk	1232	1241	1.007	0.7
S01002505	S02000454	Falkirk	743	712	0.958	-4.2
S01002506	S02000469	Falkirk	781	886	1.134	13.4
S01002507	S02000468	Falkirk	594	561	0.944	-5.6
S01002508	S02000464	Falkirk	851	839	0.986	-1.4
S01002509	S02000454	Falkirk	1038	1049	1.011	1.1
S01002510	S02000468	Falkirk	977	995	1.018	1.8
S01002511	S02000464	Falkirk	518	505	0.975	-2.5
S01002512	S02000466	Falkirk	647	591	0.913	-8.7
S01002513	S02000467	Falkirk	1585	1544	0.974	-2.6
S01002514	S02000470	Falkirk	584	536	0.918	-8.2
S01002515	S02000468	Falkirk	566	618	1.092	9.2
S01002516	S02000471	Falkirk	733	702	0.958	-4.2
S01002517	S02000469	Falkirk	523	570	1.090	9.0
S01002518	S02000472	Falkirk	1065	1073	1.008	0.8
S01002519	S02000470	Falkirk	754	849	1.126	12.6
S01002520	S02000470	Falkirk	687	688	1.001	0.1

Appendix Table 3 Comparison of 2011 Modelled Estimates (Scaled) and SAPE 2011 Estimates

DZ code	IZ code	Local Authority	Total SAPE population	Scaled DZ Populations, Data-integrated Estimates	Ratio, Data-integrated to SAPE Populations	Percent Difference
S01002521	S02000468	Falkirk	584	611	1.046	4.6
S01002522	S02000469	Falkirk	702	773	1.101	10.1
S01002523	S02000471	Falkirk	691	702	1.016	1.6
S01002524	S02000468	Falkirk	571	544	0.953	-4.7
S01002525	S02000469	Falkirk	701	708	1.010	1.0
S01002526	S02000471	Falkirk	557	557	1.000	0.0
S01002527	S02000467	Falkirk	801	772	0.964	-3.6
S01002528	S02000473	Falkirk	822	827	1.006	0.6
S01002529	S02000470	Falkirk	1141	1178	1.032	3.2
S01002530	S02000469	Falkirk	700	731	1.044	4.4
S01002531	S02000480	Falkirk	877	815	0.929	-7.1
S01002532	S02000469	Falkirk	674	733	1.088	8.8
S01002533	S02000475	Falkirk	786	913	1.162	16.2
S01002534	S02000475	Falkirk	937	974	1.039	3.9
S01002535	S02000473	Falkirk	935	908	0.971	-2.9
S01002536	S02000470	Falkirk	624	677	1.085	8.5
S01002537	S02000473	Falkirk	579	607	1.048	4.8
S01002538	S02000474	Falkirk	916	863	0.942	-5.8
S01002539	S02000475	Falkirk	775	786	1.014	1.4
S01002540	S02000473	Falkirk	572	538	0.941	-5.9
S01002541	S02000471	Falkirk	1850	1740	0.941	-5.9
S01002542	S02000474	Falkirk	710	663	0.934	-6.6
S01002543	S02000479	Falkirk	541	574	1.061	6.1
S01002544	S02000476	Falkirk	780	811	1.040	4.0
S01002545	S02000473	Falkirk	784	771	0.983	-1.7
S01002546	S02000472	Falkirk	744	770	1.035	3.5
S01002547	S02000474	Falkirk	886	836	0.944	-5.6
S01002548	S02000477	Falkirk	1041	984	0.945	-5.5
S01002549	S02000472	Falkirk	526	507	0.964	-3.6
S01002550	S02000474	Falkirk	465	485	1.043	4.3
S01002551	S02000472	Falkirk	589	512	0.869	-13.1
S01002552	S02000479	Falkirk	571	592	1.037	3.7
S01002553	S02000475	Falkirk	759	760	1.001	0.1
S01002554	S02000476	Falkirk	649	676	1.042	4.2
S01002555	S02000479	Falkirk	717	749	1.045	4.5
S01002556	S02000476	Falkirk	711	708	0.996	-0.4
S01002557	S02000472	Falkirk	845	812	0.961	-3.9
S01002558	S02000476	Falkirk	493	503	1.020	2.0
S01002559	S02000478	Falkirk	621	622	1.002	0.2
S01002560	S02000479	Falkirk	632	599	0.948	-5.2
S01002561	S02000477	Falkirk	718	712	0.992	-0.8
S01002562	S02000478	Falkirk	629	611	0.971	-2.9
S01002563	S02000477	Falkirk	923	969	1.050	5.0
S01002564	S02000478	Falkirk	594	577	0.971	-2.9
S01002565	S02000478	Falkirk	873	841	0.963	-3.7
S01002566	S02000478	Falkirk	700	728	1.040	4.0
S01002567	S02000477	Falkirk	2325	2130	0.916	-8.4
S01002568	S02000479	Falkirk	773	797	1.031	3.1
S01002569	S02000480	Falkirk	1394	1461	1.048	4.8
S01002570	S02000480	Falkirk	650	657	1.011	1.1
S01002571	S02000480	Falkirk	642	627	0.977	-2.3
S01002572	S02000481	Fife	591	572	0.968	-3.2
S01002573	S02000481	Fife	538	531	0.987	-1.3
S01002574	S02000481	Fife	823	823	1.000	0.0
S01002575	S02000482	Fife	1009	1052	1.043	4.3
S01002576	S02000484	Fife	735	740	1.007	0.7
S01002577	S02000483	Fife	912	933	1.023	2.3
S01002578	S02000484	Fife	783	800	1.022	2.2
S01002579	S02000484	Fife	895	856	0.956	-4.4
S01002580	S02000483	Fife	783	827	1.056	5.6
S01002581	S02000485	Fife	892	804	0.901	-9.9
S01002582	S02000481	Fife	683	696	1.019	1.9
S01002583	S02000482	Fife	963	961	0.998	-0.2
S01002584	S02000482	Fife	1458	1564	1.073	7.3
S01002585	S02000483	Fife	844	849	1.006	0.6
S01002586	S02000485	Fife	555	536	0.966	-3.4
S01002587	S02000484	Fife	679	730	1.075	7.5
S01002588	S02000484	Fife	697	728	1.044	4.4
S01002589	S02000491	Fife	811	785	0.968	-3.2
S01002590	S02000484	Fife	749	724	0.967	-3.3
S01002591	S02000486	Fife	564	599	1.062	6.2
S01002592	S02000486	Fife	887	929	1.047	4.7
S01002593	S02000486	Fife	749	821	1.096	9.6
S01002594	S02000485	Fife	711	700	0.985	-1.5
S01002595	S02000482	Fife	598	636	1.064	6.4
S01002596	S02000487	Fife	685	725	1.058	5.8
S01002597	S02000486	Fife	525	563	1.072	7.2
S01002598	S02000481	Fife	948	966	1.019	1.9
S01002599	S02000488	Fife	538	542	1.007	0.7
S01002600	S02000485	Fife	1056	1000	0.947	-5.3
S01002601	S02000488	Fife	647	694	1.073	7.3
S01002602	S02000487	Fife	501	527	1.052	5.2
S01002603	S02000486	Fife	653	717	1.098	9.8
S01002604	S02000487	Fife	979	986	1.007	0.7
S01002605	S02000488	Fife	609	631	1.036	3.6
S01002606	S02000488	Fife	552	638	1.156	15.6
S01002607	S02000489	Fife	780	817	1.047	4.7
S01002608	S02000487	Fife	558	599	1.073	7.3
S01002609	S02000489	Fife	738	809	1.096	9.6
S01002610	S02000488	Fife	866	872	1.007	0.7

Appendix Table 3 Comparison of 2011 Modelled Estimates (Scaled) and SAPE 2011 Estimates

DZ code	IZ code	Local Authority	Total SAPE population	Scaled DZ Populations, Data-integrated Estimates	Ratio, Data-integrated to SAPE Populations	Percent Difference
S01002611	S02000489	Fife	888	1000	1.126	12.6
S01002612	S02000491	Fife	736	751	1.020	2.0
S01002613	S02000508	Fife	893	822	0.920	-8.0
S01002614	S02000508	Fife	947	904	0.955	-4.5
S01002615	S02000490	Fife	555	584	1.052	5.2
S01002616	S02000492	Fife	613	635	1.036	3.6
S01002617	S02000501	Fife	842	959	1.139	13.9
S01002618	S02000500	Fife	842	892	1.059	5.9
S01002619	S02000492	Fife	759	750	0.988	-1.2
S01002620	S02000500	Fife	807	858	1.063	6.3
S01002621	S02000493	Fife	578	577	0.998	-0.2
S01002622	S02000493	Fife	8185	7569	0.925	-7.5
S01002623	S02000493	Fife	1589	1492	0.939	-6.1
S01002624	S02000492	Fife	728	760	1.044	4.4
S01002625	S02000493	Fife	849	829	0.976	-2.4
S01002626	S02000496	Fife	720	809	1.124	12.4
S01002627	S02000491	Fife	949	999	1.053	5.3
S01002628	S02000490	Fife	799	804	1.006	0.6
S01002629	S02000492	Fife	892	867	0.972	-2.8
S01002630	S02000500	Fife	690	638	0.925	-7.5
S01002631	S02000490	Fife	684	753	1.101	10.1
S01002632	S02000494	Fife	596	606	1.017	1.7
S01002633	S02000494	Fife	916	949	1.036	3.6
S01002634	S02000507	Fife	829	829	1.000	0.0
S01002635	S02000495	Fife	582	592	1.017	1.7
S01002636	S02000495	Fife	578	617	1.067	6.7
S01002637	S02000494	Fife	749	783	1.045	4.5
S01002638	S02000497	Fife	896	736	0.821	-17.9
S01002639	S02000499	Fife	923	943	1.022	2.2
S01002640	S02000495	Fife	689	725	1.052	5.2
S01002641	S02000490	Fife	937	910	0.971	-2.9
S01002642	S02000496	Fife	625	607	0.971	-2.9
S01002643	S02000496	Fife	525	516	0.983	-1.7
S01002644	S02000495	Fife	720	732	1.017	1.7
S01002645	S02000494	Fife	592	619	1.046	4.6
S01002646	S02000496	Fife	653	620	0.949	-5.1
S01002647	S02000501	Fife	867	942	1.087	8.7
S01002648	S02000498	Fife	1070	1100	1.028	2.8
S01002649	S02000497	Fife	624	662	1.061	6.1
S01002650	S02000491	Fife	704	659	0.936	-6.4
S01002651	S02000497	Fife	577	606	1.050	5.0
S01002652	S02000496	Fife	706	755	1.069	6.9
S01002653	S02000502	Fife	705	769	1.091	9.1
S01002654	S02000507	Fife	767	744	0.970	-3.0
S01002655	S02000497	Fife	640	757	1.183	18.3
S01002656	S02000497	Fife	819	865	1.056	5.6
S01002657	S02000507	Fife	732	767	1.048	4.8
S01002658	S02000499	Fife	1156	1143	0.989	-1.1
S01002659	S02000491	Fife	908	904	0.996	-0.4
S01002660	S02000502	Fife	804	877	1.091	9.1
S01002661	S02000506	Fife	875	862	0.985	-1.5
S01002662	S02000500	Fife	1403	1348	0.961	-3.9
S01002663	S02000503	Fife	722	777	1.076	7.6
S01002664	S02000503	Fife	854	863	1.011	1.1
S01002665	S02000506	Fife	764	797	1.043	4.3
S01002666	S02000501	Fife	1334	1284	0.963	-3.7
S01002667	S02000502	Fife	631	668	1.059	5.9
S01002668	S02000501	Fife	515	505	0.981	-1.9
S01002669	S02000504	Fife	1023	980	0.958	-4.2
S01002670	S02000503	Fife	605	664	1.098	9.8
S01002671	S02000499	Fife	1078	1009	0.936	-6.4
S01002672	S02000502	Fife	658	710	1.079	7.9
S01002673	S02000504	Fife	511	534	1.045	4.5
S01002674	S02000506	Fife	711	725	1.020	2.0
S01002675	S02000503	Fife	879	945	1.075	7.5
S01002676	S02000505	Fife	821	815	0.993	-0.7
S01002677	S02000504	Fife	939	927	0.987	-1.3
S01002678	S02000509	Fife	1053	899	0.854	-14.6
S01002679	S02000504	Fife	892	928	1.040	4.0
S01002680	S02000505	Fife	1056	1075	1.018	1.8
S01002681	S02000509	Fife	733	685	0.935	-6.5
S01002682	S02000498	Fife	531	585	1.102	10.2
S01002683	S02000506	Fife	617	616	0.998	-0.2
S01002684	S02000505	Fife	739	739	1.000	0.0
S01002685	S02000505	Fife	794	875	1.102	10.2
S01002686	S02000507	Fife	1616	1682	1.041	4.1
S01002687	S02000510	Fife	1077	1117	1.037	3.7
S01002688	S02000510	Fife	578	641	1.109	10.9
S01002689	S02000510	Fife	821	866	1.055	5.5
S01002690	S02000509	Fife	530	547	1.032	3.2
S01002691	S02000509	Fife	1396	1434	1.027	2.7
S01002692	S02000505	Fife	841	896	1.065	6.5
S01002693	S02000510	Fife	633	573	0.905	-9.5
S01002694	S02000511	Fife	706	790	1.119	11.9
S01002695	S02000508	Fife	630	610	0.968	-3.2
S01002696	S02000498	Fife	633	678	1.071	7.1
S01002697	S02000521	Fife	921	890	0.966	-3.4
S01002698	S02000498	Fife	780	758	0.972	-2.8
S01002699	S02000510	Fife	513	522	1.018	1.8
S01002700	S02000511	Fife	863	911	1.056	5.6

Appendix Table 3 Comparison of 2011 Modelled Estimates (Scaled) and SAPE 2011 Estimates

DZ code	IZ code	Local Authority	Total SAPE population	Scaled DZ Populations, Data-integrated Estimates	Ratio, Data-integrated to SAPE Populations	Percent Difference
S01002701	S02000511	Fife	856	861	1.006	0.6
S01002702	S02000511	Fife	618	601	0.972	-2.8
S01002703	S02000513	Fife	1223	1294	1.058	5.8
S01002704	S02000513	Fife	660	611	0.926	-7.4
S01002705	S02000508	Fife	642	665	1.036	3.6
S01002706	S02000512	Fife	1011	976	0.965	-3.5
S01002707	S02000514	Fife	883	942	1.067	6.7
S01002708	S02000511	Fife	1018	1029	1.011	1.1
S01002709	S02000512	Fife	859	913	1.063	6.3
S01002710	S02000513	Fife	719	736	1.024	2.4
S01002711	S02000514	Fife	838	894	1.067	6.7
S01002712	S02000513	Fife	741	768	1.036	3.6
S01002713	S02000512	Fife	697	705	1.011	1.1
S01002714	S02000512	Fife	1024	995	0.972	-2.8
S01002715	S02000514	Fife	820	869	1.060	6.0
S01002716	S02000521	Fife	603	589	0.977	-2.3
S01002717	S02000516	Fife	866	858	0.991	-0.9
S01002718	S02000515	Fife	857	910	1.062	6.2
S01002719	S02000515	Fife	730	774	1.060	6.0
S01002720	S02000517	Fife	745	746	1.001	0.1
S01002721	S02000515	Fife	803	858	1.068	6.8
S01002722	S02000516	Fife	869	858	0.987	-1.3
S01002723	S02000515	Fife	718	717	0.999	-0.1
S01002724	S02000518	Fife	774	748	0.966	-3.4
S01002725	S02000519	Fife	922	890	0.965	-3.5
S01002726	S02000516	Fife	818	790	0.966	-3.4
S01002727	S02000517	Fife	974	997	1.024	2.4
S01002728	S02000519	Fife	903	918	1.017	1.7
S01002729	S02000517	Fife	905	905	1.000	0.0
S01002730	S02000516	Fife	841	874	1.039	3.9
S01002731	S02000520	Fife	766	804	1.050	5.0
S01002732	S02000518	Fife	665	608	0.914	-8.6
S01002733	S02000520	Fife	712	680	0.955	-4.5
S01002734	S02000519	Fife	1096	1050	0.958	-4.2
S01002735	S02000522	Fife	1113	1084	0.974	-2.6
S01002736	S02000519	Fife	743	724	0.974	-2.6
S01002737	S02000518	Fife	791	748	0.946	-5.4
S01002738	S02000520	Fife	721	791	1.097	9.7
S01002739	S02000521	Fife	728	744	1.022	2.2
S01002740	S02000519	Fife	498	580	1.165	16.5
S01002741	S02000518	Fife	884	879	0.994	-0.6
S01002742	S02000520	Fife	832	865	1.040	4.0
S01002743	S02000524	Fife	636	652	1.025	2.5
S01002744	S02000522	Fife	606	614	1.013	1.3
S01002745	S02000525	Fife	600	656	1.093	9.3
S01002746	S02000523	Fife	820	847	1.033	3.3
S01002747	S02000524	Fife	623	630	1.011	1.1
S01002748	S02000522	Fife	656	662	1.009	0.9
S01002749	S02000526	Fife	699	764	1.093	9.3
S01002750	S02000525	Fife	837	926	1.106	10.6
S01002751	S02000526	Fife	1009	1037	1.028	2.8
S01002752	S02000529	Fife	580	575	0.991	-0.9
S01002753	S02000523	Fife	660	723	1.095	9.5
S01002754	S02000522	Fife	618	625	1.011	1.1
S01002755	S02000526	Fife	821	855	1.041	4.1
S01002756	S02000528	Fife	798	768	0.962	-3.8
S01002757	S02000529	Fife	569	577	1.014	1.4
S01002758	S02000527	Fife	653	701	1.074	7.4
S01002759	S02000524	Fife	1009	1083	1.073	7.3
S01002760	S02000529	Fife	462	517	1.119	11.9
S01002761	S02000530	Fife	777	847	1.090	9.0
S01002762	S02000525	Fife	577	584	1.012	1.2
S01002763	S02000527	Fife	860	886	1.030	3.0
S01002764	S02000524	Fife	643	663	1.031	3.1
S01002765	S02000530	Fife	848	890	1.050	5.0
S01002766	S02000528	Fife	811	879	1.084	8.4
S01002767	S02000523	Fife	1009	980	0.971	-2.9
S01002768	S02000523	Fife	858	802	0.935	-6.5
S01002769	S02000527	Fife	683	783	1.146	14.6
S01002770	S02000528	Fife	531	553	1.041	4.1
S01002771	S02000526	Fife	736	777	1.056	5.6
S01002772	S02000521	Fife	988	1002	1.014	1.4
S01002773	S02000528	Fife	908	905	0.997	-0.3
S01002774	S02000527	Fife	772	831	1.076	7.6
S01002775	S02000524	Fife	760	856	1.126	12.6
S01002776	S02000526	Fife	1007	996	0.989	-1.1
S01002777	S02000525	Fife	939	985	1.049	4.9
S01002778	S02000529	Fife	782	821	1.050	5.0
S01002779	S02000530	Fife	636	707	1.112	11.2
S01002780	S02000526	Fife	876	916	1.046	4.6
S01002781	S02000535	Fife	889	869	0.978	-2.2
S01002782	S02000530	Fife	791	808	1.021	2.1
S01002783	S02000534	Fife	1366	1413	1.034	3.4
S01002784	S02000528	Fife	580	572	0.986	-1.4
S01002785	S02000532	Fife	728	819	1.125	12.5
S01002786	S02000529	Fife	876	898	1.025	2.5
S01002787	S02000535	Fife	659	673	1.021	2.1
S01002788	S02000535	Fife	836	834	0.998	-0.2
S01002789	S02000533	Fife	717	748	1.043	4.3
S01002790	S02000531	Fife	779	774	0.994	-0.6

Appendix Table 3 Comparison of 2011 Modelled Estimates (Scaled) and SAPE 2011 Estimates

DZ code	IZ code	Local Authority	Total SAPE population	Scaled DZ Populations, Data-integrated Estimates	Ratio, Data-integrated to SAPE Populations	Percent Difference
S01002791	S02000532	Fife	672	729	1.085	8.5
S01002792	S02000531	Fife	1969	1871	0.950	-5.0
S01002793	S02000530	Fife	761	802	1.054	5.4
S01002794	S02000529	Fife	841	922	1.096	9.6
S01002795	S02000533	Fife	613	644	1.051	5.1
S01002796	S02000531	Fife	670	565	0.843	-15.7
S01002797	S02000533	Fife	761	799	1.050	5.0
S01002798	S02000532	Fife	601	645	1.073	7.3
S01002799	S02000531	Fife	617	619	1.003	0.3
S01002800	S02000533	Fife	774	796	1.028	2.8
S01002801	S02000534	Fife	826	934	1.131	13.1
S01002802	S02000533	Fife	581	596	1.026	2.6
S01002803	S02000532	Fife	828	853	1.030	3.0
S01002804	S02000534	Fife	575	597	1.038	3.8
S01002805	S02000534	Fife	871	883	1.014	1.4
S01002806	S02000535	Fife	2318	2304	0.994	-0.6
S01002807	S02000534	Fife	751	708	0.943	-5.7
S01002808	S02000534	Fife	766	833	1.087	8.7
S01002809	S02000536	Fife	720	758	1.053	5.3
S01002810	S02000537	Fife	979	974	0.995	-0.5
S01002811	S02000537	Fife	979	938	0.958	-4.2
S01002812	S02000534	Fife	662	611	0.923	-7.7
S01002813	S02000536	Fife	773	789	1.021	2.1
S01002814	S02000539	Fife	865	863	0.998	-0.2
S01002815	S02000536	Fife	721	709	0.983	-1.7
S01002816	S02000536	Fife	650	693	1.066	6.6
S01002817	S02000538	Fife	520	572	1.100	10.0
S01002818	S02000539	Fife	578	594	1.028	2.8
S01002819	S02000538	Fife	720	866	1.203	20.3
S01002820	S02000538	Fife	819	916	1.118	11.8
S01002821	S02000537	Fife	1013	1077	1.063	6.3
S01002822	S02000538	Fife	788	893	1.133	13.3
S01002823	S02000540	Fife	921	828	0.899	-10.1
S01002824	S02000539	Fife	755	776	1.028	2.8
S01002825	S02000540	Fife	781	843	1.079	7.9
S01002826	S02000540	Fife	542	542	1.000	0.0
S01002827	S02000539	Fife	661	659	0.997	-0.3
S01002828	S02000542	Fife	839	833	0.993	-0.7
S01002829	S02000540	Fife	862	869	1.008	0.8
S01002830	S02000541	Fife	636	637	1.002	0.2
S01002831	S02000539	Fife	1009	999	0.990	-1.0
S01002832	S02000542	Fife	757	767	1.013	1.3
S01002833	S02000542	Fife	963	1026	1.065	6.5
S01002834	S02000541	Fife	797	873	1.095	9.5
S01002835	S02000541	Fife	722	724	1.003	0.3
S01002836	S02000542	Fife	546	550	1.007	0.7
S01002837	S02000543	Fife	611	599	0.980	-2.0
S01002838	S02000541	Fife	529	544	1.028	2.8
S01002839	S02000543	Fife	597	592	0.992	-0.8
S01002840	S02000544	Fife	620	681	1.098	9.8
S01002841	S02000542	Fife	1197	1162	0.971	-2.9
S01002842	S02000543	Fife	613	614	1.002	0.2
S01002843	S02000543	Fife	868	919	1.059	5.9
S01002844	S02000545	Fife	586	610	1.041	4.1
S01002845	S02000546	Fife	850	909	1.069	6.9
S01002846	S02000550	Fife	1054	1009	0.957	-4.3
S01002847	S02000544	Fife	921	907	0.985	-1.5
S01002848	S02000544	Fife	829	862	1.040	4.0
S01002849	S02000544	Fife	948	1020	1.076	7.6
S01002850	S02000546	Fife	809	902	1.115	11.5
S01002851	S02000564	Fife	548	434	0.792	-20.8
S01002852	S02000547	Fife	973	1021	1.049	4.9
S01002853	S02000546	Fife	521	543	1.042	4.2
S01002854	S02000547	Fife	829	879	1.060	6.0
S01002855	S02000547	Fife	652	746	1.144	14.4
S01002856	S02000546	Fife	711	738	1.038	3.8
S01002857	S02000550	Fife	546	618	1.132	13.2
S01002858	S02000544	Fife	624	666	1.067	6.7
S01002859	S02000547	Fife	794	841	1.059	5.9
S01002860	S02000548	Fife	1094	1098	1.004	0.4
S01002861	S02000548	Fife	898	938	1.045	4.5
S01002862	S02000548	Fife	578	620	1.073	7.3
S01002863	S02000547	Fife	770	817	1.061	6.1
S01002864	S02000546	Fife	621	706	1.137	13.7
S01002865	S02000545	Fife	945	982	1.039	3.9
S01002866	S02000549	Fife	1015	1103	1.087	8.7
S01002867	S02000551	Fife	513	555	1.082	8.2
S01002868	S02000549	Fife	730	796	1.090	9.0
S01002869	S02000548	Fife	519	570	1.098	9.8
S01002870	S02000551	Fife	881	943	1.070	7.0
S01002871	S02000550	Fife	615	600	0.976	-2.4
S01002872	S02000545	Fife	623	614	0.986	-1.4
S01002873	S02000548	Fife	750	796	1.061	6.1
S01002874	S02000553	Fife	796	864	1.085	8.5
S01002875	S02000553	Fife	524	548	1.046	4.6
S01002876	S02000549	Fife	685	728	1.063	6.3
S01002877	S02000553	Fife	829	848	1.023	2.3
S01002878	S02000551	Fife	541	566	1.046	4.6
S01002879	S02000548	Fife	800	867	1.084	8.4
S01002880	S02000550	Fife	502	492	0.980	-2.0

Appendix Table 3 Comparison of 2011 Modelled Estimates (Scaled) and SAPE 2011 Estimates

DZ code	IZ code	Local Authority	Total SAPE population	Scaled DZ Populations, Data-integrated Estimates	Ratio, Data-integrated to SAPE Populations	Percent Difference
S01002881	S02000566	Fife	842	899	1.068	6.8
S01002882	S02000552	Fife	736	781	1.061	6.1
S01002883	S02000545	Fife	1095	1100	1.005	0.5
S01002884	S02000554	Fife	792	829	1.047	4.7
S01002885	S02000550	Fife	1369	1215	0.888	-11.2
S01002886	S02000552	Fife	819	887	1.083	8.3
S01002887	S02000552	Fife	629	655	1.041	4.1
S01002888	S02000564	Fife	557	445	0.799	-20.1
S01002889	S02000553	Fife	796	896	1.126	12.6
S01002890	S02000553	Fife	708	780	1.102	10.2
S01002891	S02000554	Fife	711	789	1.110	11.0
S01002892	S02000552	Fife	664	646	0.973	-2.7
S01002893	S02000554	Fife	1085	1177	1.085	8.5
S01002894	S02000566	Fife	786	744	0.947	-5.3
S01002895	S02000555	Fife	580	610	1.052	5.2
S01002896	S02000554	Fife	676	721	1.067	6.7
S01002897	S02000555	Fife	629	646	1.027	2.7
S01002898	S02000562	Fife	949	924	0.974	-2.6
S01002899	S02000562	Fife	576	564	0.979	-2.1
S01002900	S02000553	Fife	687	778	1.132	13.2
S01002901	S02000555	Fife	774	814	1.052	5.2
S01002902	S02000558	Fife	692	750	1.084	8.4
S01002903	S02000551	Fife	926	879	0.949	-5.1
S01002904	S02000562	Fife	697	706	1.013	1.3
S01002905	S02000551	Fife	729	726	0.996	-0.4
S01002906	S02000556	Fife	832	874	1.050	5.0
S01002907	S02000562	Fife	625	608	0.973	-2.7
S01002908	S02000566	Fife	773	793	1.026	2.6
S01002909	S02000557	Fife	751	803	1.069	6.9
S01002910	S02000555	Fife	1041	1114	1.070	7.0
S01002911	S02000557	Fife	800	863	1.079	7.9
S01002912	S02000561	Fife	1295	1319	1.019	1.9
S01002913	S02000561	Fife	718	744	1.036	3.6
S01002914	S02000556	Fife	663	662	0.998	-0.2
S01002915	S02000556	Fife	952	995	1.045	4.5
S01002916	S02000557	Fife	757	770	1.017	1.7
S01002917	S02000558	Fife	592	565	0.954	-4.6
S01002918	S02000563	Fife	765	739	0.966	-3.4
S01002919	S02000560	Fife	851	960	1.128	12.8
S01002920	S02000558	Fife	585	563	0.962	-3.8
S01002921	S02000563	Fife	659	647	0.982	-1.8
S01002922	S02000557	Fife	537	520	0.968	-3.2
S01002923	S02000558	Fife	654	633	0.968	-3.2
S01002924	S02000564	Fife	702	642	0.915	-8.5
S01002925	S02000559	Fife	1492	1387	0.930	-7.0
S01002926	S02000560	Fife	781	838	1.073	7.3
S01002927	S02000559	Fife	794	725	0.913	-8.7
S01002928	S02000563	Fife	527	518	0.983	-1.7
S01002929	S02000557	Fife	729	760	1.043	4.3
S01002930	S02000559	Fife	609	601	0.987	-1.3
S01002931	S02000557	Fife	968	906	0.936	-6.4
S01002932	S02000561	Fife	708	686	0.969	-3.1
S01002933	S02000565	Fife	820	831	1.013	1.3
S01002934	S02000560	Fife	821	868	1.057	5.7
S01002935	S02000561	Fife	915	927	1.013	1.3
S01002936	S02000559	Fife	733	732	0.999	-0.1
S01002937	S02000565	Fife	599	538	0.898	-10.2
S01002938	S02000565	Fife	735	756	1.029	2.9
S01002939	S02000562	Fife	580	566	0.976	-2.4
S01002940	S02000565	Fife	682	617	0.905	-9.5
S01002941	S02000563	Fife	924	939	1.016	1.6
S01002942	S02000564	Fife	588	518	0.881	-11.9
S01002943	S02000567	Fife	699	638	0.913	-8.7
S01002944	S02000565	Fife	1076	1071	0.995	-0.5
S01002945	S02000567	Fife	646	613	0.949	-5.1
S01002946	S02000566	Fife	964	984	1.021	2.1
S01002947	S02000567	Fife	644	578	0.898	-10.2
S01002948	S02000567	Fife	791	744	0.941	-5.9
S01002949	S02000564	Fife	538	486	0.903	-9.7
S01002950	S02000568	Fife	771	736	0.955	-4.5
S01002951	S02000569	Fife	955	875	0.916	-8.4
S01002952	S02000568	Fife	603	584	0.968	-3.2
S01002953	S02000569	Fife	981	879	0.896	-10.4
S01002954	S02000570	Fife	866	797	0.920	-8.0
S01002955	S02000568	Fife	1042	1016	0.975	-2.5
S01002956	S02000568	Fife	731	728	0.996	-0.4
S01002957	S02000570	Fife	931	886	0.952	-4.8
S01002958	S02000571	Fife	669	547	0.818	-18.2
S01002959	S02000571	Fife	977	917	0.939	-6.1
S01002960	S02000571	Fife	677	628	0.928	-7.2
S01002961	S02000570	Fife	791	755	0.954	-4.6
S01002962	S02000573	Fife	639	583	0.912	-8.8
S01002963	S02000570	Fife	766	782	1.021	2.1
S01002964	S02000569	Fife	734	658	0.896	-10.4
S01002965	S02000568	Fife	917	850	0.927	-7.3
S01002966	S02000573	Fife	677	595	0.879	-12.1
S01002967	S02000570	Fife	939	864	0.920	-8.0
S01002968	S02000572	Fife	1466	1406	0.959	-4.1
S01002969	S02000574	Fife	1100	1019	0.926	-7.4
S01002970	S02000573	Fife	602	602	1.000	0.0

Appendix Table 3 Comparison of 2011 Modelled Estimates (Scaled) and SAPE 2011 Estimates

DZ code	IZ code	Local Authority	Total SAPE population	Scaled DZ Populations, Data-integrated Estimates	Ratio, Data-integrated to SAPE Populations	Percent Difference
S01002971	S02000574	Fife	1238	1212	0.979	-2.1
S01002972	S02000575	Fife	992	1056	1.065	6.5
S01002973	S02000573	Fife	985	891	0.905	-9.5
S01002974	S02000573	Fife	1038	1025	0.987	-1.3
S01002975	S02000575	Fife	599	706	1.179	17.9
S01002976	S02000575	Fife	867	926	1.068	6.8
S01002977	S02000574	Fife	757	725	0.958	-4.2
S01002978	S02000574	Fife	1040	1059	1.018	1.8
S01002979	S02000575	Fife	647	678	1.048	4.8
S01002980	S02000576	Fife	743	739	0.995	-0.5
S01002981	S02000572	Fife	776	753	0.970	-3.0
S01002982	S02000572	Fife	645	661	1.025	2.5
S01002983	S02000576	Fife	730	790	1.082	8.2
S01002984	S02000576	Fife	710	723	1.018	1.8
S01002985	S02000572	Fife	617	580	0.940	-6.0
S01002986	S02000576	Fife	777	726	0.934	-6.6
S01002987	S02000576	Fife	944	1014	1.074	7.4
S01002988	S02000571	Fife	732	691	0.944	-5.6
S01002989	S02000577	Fife	997	729	0.731	-26.9
S01002990	S02000577	Fife	666	416	0.625	-37.5
S01002991	S02000578	Fife	1236	956	0.773	-22.7
S01002992	S02000572	Fife	813	754	0.927	-7.3
S01002993	S02000578	Fife	1086	580	0.534	-46.6
S01002994	S02000577	Fife	1321	700	0.530	-47.0
S01002995	S02000577	Fife	732	394	0.538	-46.2
S01002996	S02000578	Fife	2436	1853	0.761	-23.9
S01002997	S02000577	Fife	746	567	0.760	-24.0
S01002998	S02000579	Fife	798	781	0.979	-2.1
S01002999	S02000577	Fife	931	760	0.816	-18.4
S01003000	S02000578	Fife	850	650	0.765	-23.5
S01003001	S02000579	Fife	626	584	0.933	-6.7
S01003002	S02000579	Fife	916	876	0.956	-4.4
S01003003	S02000579	Fife	581	584	1.005	0.5
S01003004	S02000580	Fife	481	529	1.100	10.0
S01003005	S02000581	Fife	609	520	0.854	-14.6
S01003006	S02000581	Fife	1125	1064	0.946	-5.4
S01003007	S02000580	Fife	785	643	0.819	-18.1
S01003008	S02000580	Fife	961	520	0.541	-45.9
S01003009	S02000580	Fife	638	622	0.975	-2.5
S01003010	S02000581	Fife	797	686	0.861	-13.9
S01003011	S02000580	Fife	975	733	0.752	-24.8
S01003012	S02000581	Fife	922	878	0.952	-4.8
S01003013	S02000581	Fife	693	628	0.906	-9.4
S01003014	S02000582	Fife	684	691	1.010	1.0
S01003015	S02000582	Fife	733	735	1.003	0.3
S01003016	S02000582	Fife	572	580	1.014	1.4
S01003017	S02000582	Fife	733	719	0.981	-1.9
S01003018	S02000582	Fife	852	824	0.967	-3.3
S01003019	S02000583	Fife	810	837	1.033	3.3
S01003020	S02000583	Fife	647	707	1.093	9.3
S01003021	S02000582	Fife	621	703	1.132	13.2
S01003022	S02000583	Fife	970	1010	1.041	4.1
S01003023	S02000583	Fife	831	727	0.875	-12.5
S01003024	S02000583	Fife	656	659	1.005	0.5
S01003025	S02000584	Glasgow City	803	787	0.980	-2.0
S01003026	S02000584	Glasgow City	721	847	1.175	17.5
S01003027	S02000587	Glasgow City	1084	966	0.891	-10.9
S01003028	S02000585	Glasgow City	910	761	0.836	-16.4
S01003029	S02000584	Glasgow City	1049	1193	1.137	13.7
S01003030	S02000585	Glasgow City	1142	1291	1.130	13.0
S01003031	S02000585	Glasgow City	0	32	1.000	0.0
S01003032	S02000585	Glasgow City	756	513	0.679	-32.1
S01003033	S02000585	Glasgow City	628	527	0.839	-16.1
S01003034	S02000587	Glasgow City	861	863	1.002	0.2
S01003035	S02000585	Glasgow City	1096	1031	0.941	-5.9
S01003036	S02000585	Glasgow City	961	860	0.895	-10.5
S01003037	S02000586	Glasgow City	2156	2250	1.044	4.4
S01003038	S02000586	Glasgow City	926	975	1.053	5.3
S01003039	S02000587	Glasgow City	767	966	1.259	25.9
S01003040	S02000589	Glasgow City	878	846	0.964	-3.6
S01003041	S02000586	Glasgow City	795	765	0.962	-3.8
S01003042	S02000588	Glasgow City	596	647	1.086	8.6
S01003043	S02000588	Glasgow City	579	597	1.031	3.1
S01003044	S02000588	Glasgow City	1117	1252	1.121	12.1
S01003045	S02000587	Glasgow City	809	967	1.195	19.5
S01003046	S02000588	Glasgow City	850	787	0.926	-7.4
S01003047	S02000584	Glasgow City	955	1003	1.050	5.0
S01003048	S02000589	Glasgow City	520	522	1.004	0.4
S01003049	S02000589	Glasgow City	556	597	1.074	7.4
S01003050	S02000591	Glasgow City	671	787	1.173	17.3
S01003051	S02000590	Glasgow City	1138	1222	1.074	7.4
S01003052	S02000589	Glasgow City	680	681	1.001	0.1
S01003053	S02000590	Glasgow City	1172	1103	0.941	-5.9
S01003054	S02000589	Glasgow City	748	847	1.132	13.2
S01003055	S02000592	Glasgow City	848	952	1.123	12.3
S01003056	S02000587	Glasgow City	894	997	1.115	11.5
S01003057	S02000589	Glasgow City	681	714	1.048	4.8
S01003058	S02000586	Glasgow City	1198	1183	0.987	-1.3
S01003059	S02000593	Glasgow City	905	951	1.051	5.1
S01003060	S02000588	Glasgow City	1220	1077	0.883	-11.7

Appendix Table 3 Comparison of 2011 Modelled Estimates (Scaled) and SAPE 2011 Estimates

DZ code	IZ code	Local Authority	Total SAPE population	Scaled DZ Populations, Data-integrated Estimates	Ratio, Data-integrated to SAPE Populations	Percent Difference
S01003061	S02000591	Glasgow City	768	891	1.160	16.0
S01003062	S02000590	Glasgow City	906	980	1.082	8.2
S01003063	S02000589	Glasgow City	745	784	1.052	5.2
S01003064	S02000592	Glasgow City	906	928	1.024	2.4
S01003065	S02000593	Glasgow City	1003	943	0.940	-6.0
S01003066	S02000593	Glasgow City	872	851	0.976	-2.4
S01003067	S02000591	Glasgow City	577	708	1.227	22.7
S01003068	S02000591	Glasgow City	756	899	1.189	18.9
S01003069	S02000594	Glasgow City	633	563	0.889	-11.1
S01003070	S02000594	Glasgow City	778	780	1.003	0.3
S01003071	S02000593	Glasgow City	655	720	1.099	9.9
S01003072	S02000592	Glasgow City	1007	1106	1.098	9.8
S01003073	S02000595	Glasgow City	699	862	1.233	23.3
S01003074	S02000596	Glasgow City	718	846	1.178	17.8
S01003075	S02000595	Glasgow City	687	873	1.271	27.1
S01003076	S02000592	Glasgow City	874	1091	1.248	24.8
S01003077	S02000594	Glasgow City	1027	934	0.909	-9.1
S01003078	S02000593	Glasgow City	674	734	1.089	8.9
S01003079	S02000593	Glasgow City	852	1000	1.174	17.4
S01003080	S02000595	Glasgow City	741	907	1.224	22.4
S01003081	S02000592	Glasgow City	1282	1070	0.835	-16.5
S01003082	S02000597	Glasgow City	1205	1395	1.158	15.8
S01003083	S02000597	Glasgow City	1154	1392	1.206	20.6
S01003084	S02000597	Glasgow City	814	942	1.157	15.7
S01003085	S02000599	Glasgow City	970	915	0.943	-5.7
S01003086	S02000596	Glasgow City	718	851	1.185	18.5
S01003087	S02000595	Glasgow City	654	754	1.153	15.3
S01003088	S02000597	Glasgow City	1129	1328	1.176	17.6
S01003089	S02000596	Glasgow City	684	814	1.190	19.0
S01003090	S02000598	Glasgow City	755	800	1.060	6.0
S01003091	S02000595	Glasgow City	550	655	1.191	19.1
S01003092	S02000594	Glasgow City	827	824	0.996	-0.4
S01003093	S02000596	Glasgow City	951	1054	1.108	10.8
S01003094	S02000598	Glasgow City	1011	1082	1.070	7.0
S01003095	S02000596	Glasgow City	770	870	1.130	13.0
S01003096	S02000595	Glasgow City	711	860	1.210	21.0
S01003097	S02000601	Glasgow City	693	358	0.517	-48.3
S01003098	S02000599	Glasgow City	1143	1012	0.885	-11.5
S01003099	S02000597	Glasgow City	512	633	1.236	23.6
S01003100	S02000596	Glasgow City	854	903	1.057	5.7
S01003101	S02000601	Glasgow City	556	668	1.201	20.1
S01003102	S02000600	Glasgow City	695	876	1.260	26.0
S01003103	S02000600	Glasgow City	700	872	1.246	24.6
S01003104	S02000602	Glasgow City	972	835	0.859	-14.1
S01003105	S02000600	Glasgow City	757	917	1.211	21.1
S01003106	S02000596	Glasgow City	728	802	1.102	10.2
S01003107	S02000601	Glasgow City	761	918	1.206	20.6
S01003108	S02000599	Glasgow City	766	722	0.943	-5.7
S01003109	S02000598	Glasgow City	928	985	1.061	6.1
S01003110	S02000598	Glasgow City	735	791	1.076	7.6
S01003111	S02000597	Glasgow City	835	1013	1.213	21.3
S01003112	S02000599	Glasgow City	860	867	1.008	0.8
S01003113	S02000600	Glasgow City	722	850	1.177	17.7
S01003114	S02000603	Glasgow City	794	785	0.989	-1.1
S01003115	S02000602	Glasgow City	1072	913	0.852	-14.8
S01003116	S02000599	Glasgow City	830	694	0.836	-16.4
S01003117	S02000607	Glasgow City	758	648	0.855	-14.5
S01003118	S02000602	Glasgow City	756	588	0.778	-22.2
S01003119	S02000600	Glasgow City	655	747	1.140	14.0
S01003120	S02000608	Glasgow City	1371	1652	1.205	20.5
S01003121	S02000601	Glasgow City	896	1045	1.166	16.6
S01003122	S02000610	Glasgow City	760	644	0.847	-15.3
S01003123	S02000608	Glasgow City	873	942	1.079	7.9
S01003124	S02000607	Glasgow City	767	695	0.906	-9.4
S01003125	S02000604	Glasgow City	788	674	0.855	-14.5
S01003126	S02000602	Glasgow City	400	224	0.560	-44.0
S01003127	S02000600	Glasgow City	747	981	1.313	31.3
S01003128	S02000603	Glasgow City	650	608	0.935	-6.5
S01003129	S02000604	Glasgow City	1111	933	0.840	-16.0
S01003130	S02000603	Glasgow City	694	624	0.899	-10.1
S01003131	S02000607	Glasgow City	846	759	0.897	-10.3
S01003132	S02000602	Glasgow City	895	716	0.800	-20.0
S01003133	S02000604	Glasgow City	1218	1074	0.882	-11.8
S01003134	S02000610	Glasgow City	731	672	0.919	-8.1
S01003135	S02000610	Glasgow City	752	668	0.888	-11.2
S01003136	S02000603	Glasgow City	920	935	1.016	1.6
S01003137	S02000605	Glasgow City	814	686	0.843	-15.7
S01003138	S02000602	Glasgow City	1262	882	0.699	-30.1
S01003139	S02000609	Glasgow City	1160	791	0.682	-31.8
S01003140	S02000601	Glasgow City	975	1163	1.193	19.3
S01003141	S02000604	Glasgow City	669	602	0.900	-10.0
S01003142	S02000610	Glasgow City	922	750	0.813	-18.7
S01003143	S02000603	Glasgow City	855	788	0.922	-7.8
S01003144	S02000606	Glasgow City	883	1063	1.204	20.4
S01003145	S02000613	Glasgow City	634	750	1.183	18.3
S01003146	S02000605	Glasgow City	675	588	0.871	-12.9
S01003147	S02000606	Glasgow City	789	979	1.241	24.1
S01003148	S02000613	Glasgow City	705	841	1.193	19.3
S01003149	S02000605	Glasgow City	851	709	0.833	-16.7
S01003150	S02000610	Glasgow City	808	632	0.782	-21.8

Appendix Table 3 Comparison of 2011 Modelled Estimates (Scaled) and SAPE 2011 Estimates

DZ code	IZ code	Local Authority	Total SAPE population	Scaled DZ Populations, Data-integrated Estimates	Ratio, Data-integrated to SAPE Populations	Percent Difference
S01003151	S02000611	Glasgow City	795	806	1.014	1.4
S01003152	S02000607	Glasgow City	983	873	0.888	-11.2
S01003153	S02000612	Glasgow City	744	804	1.081	8.1
S01003154	S02000605	Glasgow City	948	850	0.897	-10.3
S01003155	S02000608	Glasgow City	1279	1583	1.238	23.8
S01003156	S02000607	Glasgow City	778	697	0.896	-10.4
S01003157	S02000609	Glasgow City	1336	842	0.630	-37.0
S01003158	S02000610	Glasgow City	566	625	1.104	10.4
S01003159	S02000610	Glasgow City	419	313	0.747	-25.3
S01003160	S02000606	Glasgow City	609	790	1.297	29.7
S01003161	S02000606	Glasgow City	601	786	1.308	30.8
S01003162	S02000613	Glasgow City	568	766	1.349	34.9
S01003163	S02000612	Glasgow City	681	701	1.029	2.9
S01003164	S02000607	Glasgow City	1000	1039	1.039	3.9
S01003165	S02000615	Glasgow City	1012	1005	0.993	-0.7
S01003166	S02000609	Glasgow City	739	547	0.740	-26.0
S01003167	S02000608	Glasgow City	913	1140	1.249	24.9
S01003168	S02000609	Glasgow City	994	653	0.657	-34.3
S01003169	S02000608	Glasgow City	2175	2586	1.189	18.9
S01003170	S02000612	Glasgow City	981	1090	1.111	11.1
S01003171	S02000612	Glasgow City	784	781	0.996	-0.4
S01003172	S02000614	Glasgow City	825	859	1.041	4.1
S01003173	S02000614	Glasgow City	562	571	1.016	1.6
S01003174	S02000616	Glasgow City	1083	922	0.851	-14.9
S01003175	S02000615	Glasgow City	854	812	0.951	-4.9
S01003176	S02000614	Glasgow City	820	697	0.850	-15.0
S01003177	S02000614	Glasgow City	1031	890	0.863	-13.7
S01003178	S02000621	Glasgow City	1131	1024	0.905	-9.5
S01003179	S02000616	Glasgow City	1008	985	0.977	-2.3
S01003180	S02000611	Glasgow City	707	802	1.134	13.4
S01003181	S02000617	Glasgow City	862	1088	1.262	26.2
S01003182	S02000617	Glasgow City	848	1008	1.189	18.9
S01003183	S02000614	Glasgow City	908	873	0.961	-3.9
S01003184	S02000617	Glasgow City	846	980	1.158	15.8
S01003185	S02000615	Glasgow City	655	666	1.017	1.7
S01003186	S02000612	Glasgow City	894	1007	1.126	12.6
S01003187	S02000614	Glasgow City	970	932	0.961	-3.9
S01003188	S02000616	Glasgow City	1230	1112	0.904	-9.6
S01003189	S02000616	Glasgow City	1041	1009	0.969	-3.1
S01003190	S02000615	Glasgow City	755	772	1.023	2.3
S01003191	S02000616	Glasgow City	614	536	0.873	-12.7
S01003192	S02000614	Glasgow City	935	822	0.879	-12.1
S01003193	S02000618	Glasgow City	1489	1587	1.066	6.6
S01003194	S02000620	Glasgow City	691	803	1.162	16.2
S01003195	S02000613	Glasgow City	763	925	1.212	21.2
S01003196	S02000612	Glasgow City	869	1072	1.234	23.4
S01003197	S02000623	Glasgow City	751	821	1.093	9.3
S01003198	S02000615	Glasgow City	1058	1051	0.993	-0.7
S01003199	S02000611	Glasgow City	1041	1189	1.142	14.2
S01003200	S02000616	Glasgow City	727	618	0.850	-15.0
S01003201	S02000619	Glasgow City	467	276	0.591	-40.9
S01003202	S02000610	Glasgow City	1015	799	0.787	-21.3
S01003203	S02000621	Glasgow City	965	970	1.005	0.5
S01003204	S02000617	Glasgow City	921	1104	1.199	19.9
S01003205	S02000619	Glasgow City	762	992	1.302	30.2
S01003206	S02000616	Glasgow City	835	693	0.830	-17.0
S01003207	S02000622	Glasgow City	790	780	0.987	-1.3
S01003208	S02000620	Glasgow City	1090	1194	1.095	9.5
S01003209	S02000621	Glasgow City	606	653	1.078	7.8
S01003210	S02000612	Glasgow City	923	1036	1.122	12.2
S01003211	S02000622	Glasgow City	895	825	0.922	-7.8
S01003212	S02000623	Glasgow City	745	784	1.052	5.2
S01003213	S02000620	Glasgow City	520	562	1.081	8.1
S01003214	S02000626	Glasgow City	696	820	1.178	17.8
S01003215	S02000617	Glasgow City	960	1043	1.086	8.6
S01003216	S02000627	Glasgow City	702	767	1.093	9.3
S01003217	S02000619	Glasgow City	632	687	1.087	8.7
S01003218	S02000625	Glasgow City	632	734	1.161	16.1
S01003219	S02000621	Glasgow City	856	827	0.966	-3.4
S01003220	S02000622	Glasgow City	776	744	0.959	-4.1
S01003221	S02000625	Glasgow City	753	1014	1.347	34.7
S01003222	S02000622	Glasgow City	715	792	1.108	10.8
S01003223	S02000620	Glasgow City	968	917	0.947	-5.3
S01003224	S02000623	Glasgow City	688	746	1.084	8.4
S01003225	S02000628	Glasgow City	877	702	0.800	-20.0
S01003226	S02000620	Glasgow City	760	826	1.087	8.7
S01003227	S02000622	Glasgow City	1587	1412	0.890	-11.0
S01003228	S02000620	Glasgow City	985	1205	1.223	22.3
S01003229	S02000624	Glasgow City	951	902	0.948	-5.2
S01003230	S02000621	Glasgow City	947	992	1.048	4.8
S01003231	S02000626	Glasgow City	837	1051	1.256	25.6
S01003232	S02000634	Glasgow City	936	828	0.885	-11.5
S01003233	S02000623	Glasgow City	904	1025	1.134	13.4
S01003234	S02000624	Glasgow City	846	912	1.078	7.8
S01003235	S02000611	Glasgow City	774	844	1.090	9.0
S01003236	S02000624	Glasgow City	816	995	1.219	21.9
S01003237	S02000626	Glasgow City	930	1174	1.262	26.2
S01003238	S02000627	Glasgow City	687	843	1.227	22.7
S01003239	S02000625	Glasgow City	865	1057	1.222	22.2
S01003240	S02000627	Glasgow City	668	779	1.166	16.6

Appendix Table 3 Comparison of 2011 Modelled Estimates (Scaled) and SAPE 2011 Estimates

DZ code	IZ code	Local Authority	Total SAPE population	Scaled DZ Populations, Data-integrated Estimates	Ratio, Data-integrated to SAPE Populations	Percent Difference
S01003241	S02000611	Glasgow City	777	842	1.084	8.4
S01003242	S02000631	Glasgow City	1004	992	0.988	-1.2
S01003243	S02000627	Glasgow City	834	948	1.137	13.7
S01003244	S02000618	Glasgow City	966	1130	1.170	17.0
S01003245	S02000628	Glasgow City	1173	979	0.835	-16.5
S01003246	S02000632	Glasgow City	881	848	0.963	-3.7
S01003247	S02000629	Glasgow City	805	810	1.006	0.6
S01003248	S02000635	Glasgow City	1131	1006	0.889	-11.1
S01003249	S02000629	Glasgow City	688	670	0.974	-2.6
S01003250	S02000621	Glasgow City	664	681	1.026	2.6
S01003251	S02000619	Glasgow City	813	802	0.986	-1.4
S01003252	S02000626	Glasgow City	575	701	1.219	21.9
S01003253	S02000633	Glasgow City	712	880	1.236	23.6
S01003254	S02000619	Glasgow City	638	612	0.959	-4.1
S01003255	S02000625	Glasgow City	902	949	1.052	5.2
S01003256	S02000624	Glasgow City	1290	1575	1.221	22.1
S01003257	S02000624	Glasgow City	796	890	1.118	11.8
S01003258	S02000626	Glasgow City	764	898	1.175	17.5
S01003259	S02000618	Glasgow City	1167	1223	1.048	4.8
S01003260	S02000623	Glasgow City	740	817	1.104	10.4
S01003261	S02000627	Glasgow City	857	1007	1.175	17.5
S01003262	S02000630	Glasgow City	698	800	1.146	14.6
S01003263	S02000633	Glasgow City	1060	1113	1.050	5.0
S01003264	S02000621	Glasgow City	612	719	1.175	17.5
S01003265	S02000627	Glasgow City	668	709	1.061	6.1
S01003266	S02000630	Glasgow City	744	730	0.981	-1.9
S01003267	S02000632	Glasgow City	872	840	0.963	-3.7
S01003268	S02000628	Glasgow City	1593	1540	0.967	-3.3
S01003269	S02000629	Glasgow City	724	765	1.057	5.7
S01003270	S02000635	Glasgow City	831	779	0.937	-6.3
S01003271	S02000635	Glasgow City	1435	1533	1.068	6.8
S01003272	S02000628	Glasgow City	1611	1418	0.880	-12.0
S01003273	S02000633	Glasgow City	698	696	0.997	-0.3
S01003274	S02000634	Glasgow City	567	492	0.868	-13.2
S01003275	S02000632	Glasgow City	975	945	0.969	-3.1
S01003276	S02000636	Glasgow City	695	819	1.178	17.8
S01003277	S02000618	Glasgow City	594	662	1.114	11.4
S01003278	S02000637	Glasgow City	791	899	1.137	13.7
S01003279	S02000633	Glasgow City	330	420	1.273	27.3
S01003280	S02000631	Glasgow City	900	937	1.041	4.1
S01003281	S02000630	Glasgow City	527	594	1.127	12.7
S01003282	S02000627	Glasgow City	750	893	1.191	19.1
S01003283	S02000636	Glasgow City	722	803	1.112	11.2
S01003284	S02000638	Glasgow City	921	855	0.928	-7.2
S01003285	S02000628	Glasgow City	647	636	0.983	-1.7
S01003286	S02000631	Glasgow City	1062	970	0.913	-8.7
S01003287	S02000637	Glasgow City	551	701	1.272	27.2
S01003288	S02000636	Glasgow City	695	796	1.145	14.5
S01003289	S02000629	Glasgow City	363	413	1.138	13.8
S01003290	S02000630	Glasgow City	772	840	1.088	8.8
S01003291	S02000641	Glasgow City	758	879	1.160	16.0
S01003292	S02000636	Glasgow City	785	828	1.055	5.5
S01003293	S02000632	Glasgow City	828	822	0.993	-0.7
S01003294	S02000638	Glasgow City	742	720	0.970	-3.0
S01003295	S02000640	Glasgow City	1045	1111	1.063	6.3
S01003296	S02000633	Glasgow City	728	787	1.081	8.1
S01003297	S02000628	Glasgow City	627	519	0.828	-17.2
S01003298	S02000639	Glasgow City	1018	1204	1.183	18.3
S01003299	S02000629	Glasgow City	433	424	0.979	-2.1
S01003300	S02000618	Glasgow City	834	912	1.094	9.4
S01003301	S02000630	Glasgow City	769	837	1.088	8.8
S01003302	S02000634	Glasgow City	734	646	0.880	-12.0
S01003303	S02000634	Glasgow City	2137	2550	1.193	19.3
S01003304	S02000631	Glasgow City	824	904	1.097	9.7
S01003305	S02000632	Glasgow City	882	771	0.874	-12.6
S01003306	S02000638	Glasgow City	850	880	1.035	3.5
S01003307	S02000637	Glasgow City	1031	1140	1.106	10.6
S01003308	S02000641	Glasgow City	840	1053	1.254	25.4
S01003309	S02000643	Glasgow City	890	1053	1.183	18.3
S01003310	S02000637	Glasgow City	717	807	1.126	12.6
S01003311	S02000636	Glasgow City	718	813	1.132	13.2
S01003312	S02000641	Glasgow City	573	769	1.342	34.2
S01003313	S02000633	Glasgow City	1024	1016	0.992	-0.8
S01003314	S02000633	Glasgow City	579	600	1.036	3.6
S01003315	S02000642	Glasgow City	680	649	0.954	-4.6
S01003316	S02000644	Glasgow City	615	548	0.891	-10.9
S01003317	S02000646	Glasgow City	663	666	1.005	0.5
S01003318	S02000645	Glasgow City	768	821	1.069	6.9
S01003319	S02000638	Glasgow City	0	31	1.000	0.0
S01003320	S02000642	Glasgow City	703	686	0.976	-2.4
S01003321	S02000645	Glasgow City	733	789	1.076	7.6
S01003322	S02000644	Glasgow City	875	827	0.945	-5.5
S01003323	S02000636	Glasgow City	758	856	1.129	12.9
S01003324	S02000644	Glasgow City	606	496	0.818	-18.2
S01003325	S02000639	Glasgow City	779	918	1.178	17.8
S01003326	S02000637	Glasgow City	732	851	1.163	16.3
S01003327	S02000642	Glasgow City	547	626	1.144	14.4
S01003328	S02000635	Glasgow City	1032	931	0.902	-9.8
S01003329	S02000640	Glasgow City	738	876	1.187	18.7
S01003330	S02000645	Glasgow City	988	1094	1.107	10.7

Appendix Table 3 Comparison of 2011 Modelled Estimates (Scaled) and SAPE 2011 Estimates

DZ code	IZ code	Local Authority	Total SAPE population	Scaled DZ Populations, Data-integrated Estimates	Ratio, Data-integrated to SAPE Populations	Percent Difference
S01003331	S02000635	Glasgow City	643	570	0.886	-11.4
S01003332	S02000646	Glasgow City	514	460	0.895	-10.5
S01003333	S02000635	Glasgow City	918	762	0.830	-17.0
S01003334	S02000641	Glasgow City	900	1068	1.187	18.7
S01003335	S02000635	Glasgow City	643	555	0.863	-13.7
S01003336	S02000640	Glasgow City	928	1102	1.188	18.8
S01003337	S02000643	Glasgow City	1324	1590	1.201	20.1
S01003338	S02000642	Glasgow City	838	799	0.953	-4.7
S01003339	S02000639	Glasgow City	753	894	1.187	18.7
S01003340	S02000640	Glasgow City	945	1048	1.109	10.9
S01003341	S02000645	Glasgow City	1100	1082	0.984	-1.6
S01003342	S02000647	Glasgow City	614	535	0.871	-12.9
S01003343	S02000646	Glasgow City	602	742	1.233	23.3
S01003344	S02000641	Glasgow City	903	652	0.722	-27.8
S01003345	S02000639	Glasgow City	921	1042	1.131	13.1
S01003346	S02000638	Glasgow City	842	917	1.089	8.9
S01003347	S02000648	Glasgow City	1089	940	0.863	-13.7
S01003348	S02000642	Glasgow City	1057	872	0.825	-17.5
S01003349	S02000660	Glasgow City	1299	1479	1.139	13.9
S01003350	S02000641	Glasgow City	866	984	1.136	13.6
S01003351	S02000644	Glasgow City	1302	1032	0.793	-20.7
S01003352	S02000646	Glasgow City	921	1041	1.130	13.0
S01003353	S02000648	Glasgow City	772	722	0.935	-6.5
S01003354	S02000643	Glasgow City	622	743	1.195	19.5
S01003355	S02000647	Glasgow City	1082	740	0.684	-31.6
S01003356	S02000647	Glasgow City	783	597	0.762	-23.8
S01003357	S02000649	Glasgow City	445	502	1.128	12.8
S01003358	S02000658	Glasgow City	1553	932	0.600	-40.0
S01003359	S02000645	Glasgow City	1073	1098	1.023	2.3
S01003360	S02000646	Glasgow City	859	802	0.934	-6.6
S01003361	S02000640	Glasgow City	708	693	0.979	-2.1
S01003362	S02000641	Glasgow City	794	927	1.168	16.8
S01003363	S02000640	Glasgow City	781	848	1.086	8.6
S01003364	S02000656	Glasgow City	668	719	1.076	7.6
S01003365	S02000649	Glasgow City	929	714	0.769	-23.1
S01003366	S02000658	Glasgow City	978	758	0.775	-22.5
S01003367	S02000656	Glasgow City	1356	1253	0.924	-7.6
S01003368	S02000647	Glasgow City	1726	2006	1.162	16.2
S01003369	S02000643	Glasgow City	589	667	1.132	13.2
S01003370	S02000650	Glasgow City	815	699	0.858	-14.2
S01003371	S02000650	Glasgow City	820	559	0.682	-31.8
S01003372	S02000654	Glasgow City	792	918	1.159	15.9
S01003373	S02000655	Glasgow City	1471	1350	0.918	-8.2
S01003374	S02000646	Glasgow City	535	540	1.009	0.9
S01003375	S02000660	Glasgow City	888	988	1.113	11.3
S01003376	S02000646	Glasgow City	548	565	1.031	3.1
S01003377	S02000654	Glasgow City	736	781	1.061	6.1
S01003378	S02000648	Glasgow City	1114	792	0.711	-28.9
S01003379	S02000652	Glasgow City	586	707	1.206	20.6
S01003380	S02000650	Glasgow City	1170	1082	0.925	-7.5
S01003381	S02000648	Glasgow City	747	662	0.886	-11.4
S01003382	S02000651	Glasgow City	1527	1113	0.729	-27.1
S01003383	S02000654	Glasgow City	966	957	0.991	-0.9
S01003384	S02000660	Glasgow City	1000	1048	1.048	4.8
S01003385	S02000650	Glasgow City	723	652	0.902	-9.8
S01003386	S02000660	Glasgow City	688	731	1.063	6.3
S01003387	S02000648	Glasgow City	721	741	1.028	2.8
S01003388	S02000649	Glasgow City	1158	986	0.851	-14.9
S01003389	S02000648	Glasgow City	873	933	1.069	6.9
S01003390	S02000652	Glasgow City	983	1280	1.302	30.2
S01003391	S02000650	Glasgow City	695	614	0.883	-11.7
S01003392	S02000659	Glasgow City	783	669	0.854	-14.6
S01003393	S02000657	Glasgow City	920	959	1.042	4.2
S01003394	S02000653	Glasgow City	781	705	0.903	-9.7
S01003395	S02000659	Glasgow City	676	536	0.793	-20.7
S01003396	S02000656	Glasgow City	779	753	0.967	-3.3
S01003397	S02000652	Glasgow City	954	1188	1.245	24.5
S01003398	S02000653	Glasgow City	755	843	1.117	11.7
S01003399	S02000658	Glasgow City	2538	1978	0.779	-22.1
S01003400	S02000657	Glasgow City	702	813	1.158	15.8
S01003401	S02000654	Glasgow City	740	915	1.236	23.6
S01003402	S02000662	Glasgow City	897	1056	1.177	17.7
S01003403	S02000661	Glasgow City	1060	797	0.752	-24.8
S01003404	S02000654	Glasgow City	532	654	1.229	22.9
S01003405	S02000653	Glasgow City	722	770	1.066	6.6
S01003406	S02000659	Glasgow City	709	572	0.807	-19.3
S01003407	S02000657	Glasgow City	764	866	1.134	13.4
S01003408	S02000651	Glasgow City	751	603	0.803	-19.7
S01003409	S02000659	Glasgow City	1563	1244	0.796	-20.4
S01003410	S02000655	Glasgow City	1186	1043	0.879	-12.1
S01003411	S02000660	Glasgow City	755	843	1.117	11.7
S01003412	S02000656	Glasgow City	1021	911	0.892	-10.8
S01003413	S02000654	Glasgow City	807	860	1.066	6.6
S01003414	S02000653	Glasgow City	519	561	1.081	8.1
S01003415	S02000658	Glasgow City	1819	1408	0.774	-22.6
S01003416	S02000658	Glasgow City	831	548	0.659	-34.1
S01003417	S02000659	Glasgow City	851	625	0.734	-26.6
S01003418	S02000656	Glasgow City	1052	922	0.876	-12.4
S01003419	S02000663	Glasgow City	949	1067	1.124	12.4
S01003420	S02000652	Glasgow City	720	503	0.699	-30.1

Appendix Table 3 Comparison of 2011 Modelled Estimates (Scaled) and SAPE 2011 Estimates

DZ code	IZ code	Local Authority	Total SAPE population	Scaled DZ Populations, Data-integrated Estimates	Ratio, Data-integrated to SAPE Populations	Percent Difference
S01003421	S02000654	Glasgow City	818	886	1.083	8.3
S01003422	S02000659	Glasgow City	920	628	0.683	-31.7
S01003423	S02000651	Glasgow City	824	644	0.782	-21.8
S01003424	S02000660	Glasgow City	822	1037	1.262	26.2
S01003425	S02000661	Glasgow City	1157	620	0.536	-46.4
S01003426	S02000659	Glasgow City	962	725	0.754	-24.6
S01003427	S02000657	Glasgow City	909	1035	1.139	13.9
S01003428	S02000654	Glasgow City	739	992	1.342	34.2
S01003429	S02000661	Glasgow City	1510	2168	1.436	43.6
S01003430	S02000651	Glasgow City	953	873	0.916	-8.4
S01003431	S02000667	Glasgow City	668	699	1.046	4.6
S01003432	S02000661	Glasgow City	996	716	0.719	-28.1
S01003433	S02000655	Glasgow City	1174	1013	0.863	-13.7
S01003434	S02000662	Glasgow City	732	775	1.059	5.9
S01003435	S02000662	Glasgow City	693	769	1.110	11.0
S01003436	S02000660	Glasgow City	495	593	1.198	19.8
S01003437	S02000661	Glasgow City	779	539	0.692	-30.8
S01003438	S02000661	Glasgow City	1327	1158	0.873	-12.7
S01003439	S02000658	Glasgow City	1063	685	0.644	-35.6
S01003440	S02000667	Glasgow City	550	547	0.995	-0.5
S01003441	S02000656	Glasgow City	1175	1306	1.111	11.1
S01003442	S02000666	Glasgow City	1257	1020	0.811	-18.9
S01003443	S02000666	Glasgow City	898	1059	1.179	17.9
S01003444	S02000674	Glasgow City	752	815	1.084	8.4
S01003445	S02000666	Glasgow City	1237	1114	0.901	-9.9
S01003446	S02000655	Glasgow City	581	452	0.778	-22.2
S01003447	S02000658	Glasgow City	2125	1716	0.808	-19.2
S01003448	S02000667	Glasgow City	698	717	1.027	2.7
S01003449	S02000655	Glasgow City	759	926	1.220	22.0
S01003450	S02000661	Glasgow City	770	613	0.796	-20.4
S01003451	S02000664	Glasgow City	919	646	0.703	-29.7
S01003452	S02000667	Glasgow City	1419	650	0.458	-54.2
S01003453	S02000665	Glasgow City	1380	1079	0.782	-21.8
S01003454	S02000665	Glasgow City	660	591	0.895	-10.5
S01003455	S02000663	Glasgow City	690	866	1.255	25.5
S01003456	S02000662	Glasgow City	373	399	1.070	7.0
S01003457	S02000666	Glasgow City	1300	1088	0.837	-16.3
S01003458	S02000666	Glasgow City	1313	1005	0.765	-23.5
S01003459	S02000663	Glasgow City	852	865	1.015	1.5
S01003460	S02000664	Glasgow City	1121	943	0.841	-15.9
S01003461	S02000667	Glasgow City	744	788	1.059	5.9
S01003462	S02000674	Glasgow City	537	559	1.041	4.1
S01003463	S02000670	Glasgow City	950	779	0.820	-18.0
S01003464	S02000665	Glasgow City	930	917	0.986	-1.4
S01003465	S02000668	Glasgow City	2052	1666	0.812	-18.8
S01003466	S02000664	Glasgow City	768	609	0.793	-20.7
S01003467	S02000663	Glasgow City	715	771	1.078	7.8
S01003468	S02000665	Glasgow City	813	689	0.847	-15.3
S01003469	S02000668	Glasgow City	1040	856	0.823	-17.7
S01003470	S02000664	Glasgow City	1195	827	0.692	-30.8
S01003471	S02000667	Glasgow City	774	931	1.203	20.3
S01003472	S02000670	Glasgow City	955	770	0.806	-19.4
S01003473	S02000669	Glasgow City	1019	932	0.915	-8.5
S01003474	S02000665	Glasgow City	749	604	0.806	-19.4
S01003475	S02000669	Glasgow City	890	746	0.838	-16.2
S01003476	S02000674	Glasgow City	1168	1146	0.981	-1.9
S01003477	S02000668	Glasgow City	1004	817	0.814	-18.6
S01003478	S02000664	Glasgow City	749	618	0.825	-17.5
S01003479	S02000664	Glasgow City	872	616	0.706	-29.4
S01003480	S02000673	Glasgow City	679	810	1.193	19.3
S01003481	S02000671	Glasgow City	1111	961	0.865	-13.5
S01003482	S02000675	Glasgow City	669	574	0.858	-14.2
S01003483	S02000663	Glasgow City	531	609	1.147	14.7
S01003484	S02000672	Glasgow City	1009	1123	1.113	11.3
S01003485	S02000665	Glasgow City	987	691	0.700	-30.0
S01003486	S02000667	Glasgow City	1022	1156	1.131	13.1
S01003487	S02000665	Glasgow City	1097	852	0.777	-22.3
S01003488	S02000666	Glasgow City	1043	704	0.675	-32.5
S01003489	S02000678	Glasgow City	1240	1643	1.325	32.5
S01003490	S02000669	Glasgow City	730	673	0.922	-7.8
S01003491	S02000670	Glasgow City	296	177	0.598	-40.2
S01003492	S02000676	Glasgow City	1222	1149	0.940	-6.0
S01003493	S02000673	Glasgow City	795	695	0.874	-12.6
S01003494	S02000669	Glasgow City	834	720	0.863	-13.7
S01003495	S02000670	Glasgow City	1279	668	0.522	-47.8
S01003496	S02000671	Glasgow City	883	807	0.914	-8.6
S01003497	S02000672	Glasgow City	838	708	0.845	-15.5
S01003498	S02000679	Glasgow City	889	939	1.056	5.6
S01003499	S02000671	Glasgow City	950	900	0.947	-5.3
S01003500	S02000675	Glasgow City	716	728	1.017	1.7
S01003501	S02000672	Glasgow City	750	625	0.833	-16.7
S01003502	S02000674	Glasgow City	1496	1721	1.150	15.0
S01003503	S02000664	Glasgow City	708	516	0.729	-27.1
S01003504	S02000672	Glasgow City	992	979	0.987	-1.3
S01003505	S02000670	Glasgow City	0	44	1.000	0.0
S01003506	S02000675	Glasgow City	1052	1001	0.952	-4.8
S01003507	S02000675	Glasgow City	667	511	0.766	-23.4
S01003508	S02000671	Glasgow City	864	704	0.815	-18.5
S01003509	S02000672	Glasgow City	897	689	0.768	-23.2
S01003510	S02000676	Glasgow City	698	463	0.663	-33.7

Appendix Table 3 Comparison of 2011 Modelled Estimates (Scaled) and SAPE 2011 Estimates

DZ code	IZ code	Local Authority	Total SAPE population	Scaled DZ Populations, Data-integrated Estimates	Ratio, Data-integrated to SAPE Populations	Percent Difference
S01003511	S02000677	Glasgow City	1046	975	0.932	-6.8
S01003512	S02000663	Glasgow City	635	624	0.983	-1.7
S01003513	S02000672	Glasgow City	778	659	0.847	-15.3
S01003514	S02000681	Glasgow City	869	889	1.023	2.3
S01003515	S02000678	Glasgow City	649	826	1.273	27.3
S01003516	S02000678	Glasgow City	659	748	1.135	13.5
S01003517	S02000675	Glasgow City	778	694	0.892	-10.8
S01003518	S02000673	Glasgow City	1066	879	0.825	-17.5
S01003519	S02000675	Glasgow City	544	475	0.873	-12.7
S01003520	S02000677	Glasgow City	724	686	0.948	-5.2
S01003521	S02000672	Glasgow City	634	525	0.828	-17.2
S01003522	S02000681	Glasgow City	932	927	0.995	-0.5
S01003523	S02000663	Glasgow City	650	674	1.037	3.7
S01003524	S02000679	Glasgow City	1043	994	0.953	-4.7
S01003525	S02000677	Glasgow City	1029	946	0.919	-8.1
S01003526	S02000683	Glasgow City	990	1097	1.108	10.8
S01003527	S02000682	Glasgow City	848	975	1.150	15.0
S01003528	S02000674	Glasgow City	602	529	0.879	-12.1
S01003529	S02000680	Glasgow City	742	536	0.722	-27.8
S01003530	S02000675	Glasgow City	846	705	0.833	-16.7
S01003531	S02000684	Glasgow City	887	709	0.799	-20.1
S01003532	S02000682	Glasgow City	1012	1165	1.151	15.1
S01003533	S02000680	Glasgow City	643	515	0.801	-19.9
S01003534	S02000680	Glasgow City	1071	788	0.736	-26.4
S01003535	S02000673	Glasgow City	789	694	0.880	-12.0
S01003536	S02000677	Glasgow City	1121	914	0.815	-18.5
S01003537	S02000675	Glasgow City	844	691	0.819	-18.1
S01003538	S02000678	Glasgow City	640	763	1.192	19.2
S01003539	S02000679	Glasgow City	995	880	0.884	-11.6
S01003540	S02000685	Glasgow City	394	404	1.025	2.5
S01003541	S02000680	Glasgow City	958	1424	1.486	48.6
S01003542	S02000681	Glasgow City	676	762	1.127	12.7
S01003543	S02000685	Glasgow City	845	818	0.968	-3.2
S01003544	S02000683	Glasgow City	533	524	0.983	-1.7
S01003545	S02000681	Glasgow City	983	906	0.922	-7.8
S01003546	S02000676	Glasgow City	1004	933	0.929	-7.1
S01003547	S02000683	Glasgow City	749	715	0.955	-4.5
S01003548	S02000687	Glasgow City	247	166	0.672	-32.8
S01003549	S02000680	Glasgow City	807	719	0.891	-10.9
S01003550	S02000695	Glasgow City	741	715	0.965	-3.5
S01003551	S02000680	Glasgow City	769	596	0.775	-22.5
S01003552	S02000689	Glasgow City	972	1000	1.029	2.9
S01003553	S02000685	Glasgow City	622	595	0.957	-4.3
S01003554	S02000683	Glasgow City	788	724	0.919	-8.1
S01003555	S02000683	Glasgow City	759	745	0.982	-1.8
S01003556	S02000686	Glasgow City	858	727	0.847	-15.3
S01003557	S02000687	Glasgow City	858	806	0.939	-6.1
S01003558	S02000681	Glasgow City	992	939	0.947	-5.3
S01003559	S02000686	Glasgow City	1156	979	0.847	-15.3
S01003560	S02000679	Glasgow City	1129	1086	0.962	-3.8
S01003561	S02000685	Glasgow City	1262	1247	0.988	-1.2
S01003562	S02000684	Glasgow City	709	627	0.884	-11.6
S01003563	S02000687	Glasgow City	580	586	1.010	1.0
S01003564	S02000685	Glasgow City	639	813	1.272	27.2
S01003565	S02000691	Glasgow City	775	911	1.175	17.5
S01003566	S02000688	Glasgow City	723	598	0.827	-17.3
S01003567	S02000676	Glasgow City	1094	993	0.908	-9.2
S01003568	S02000690	Glasgow City	805	717	0.891	-10.9
S01003569	S02000682	Glasgow City	671	804	1.198	19.8
S01003570	S02000686	Glasgow City	983	745	0.758	-24.2
S01003571	S02000684	Glasgow City	877	790	0.901	-9.9
S01003572	S02000691	Glasgow City	1185	1130	0.954	-4.6
S01003573	S02000691	Glasgow City	861	948	1.101	10.1
S01003574	S02000688	Glasgow City	983	759	0.772	-22.8
S01003575	S02000686	Glasgow City	924	942	1.019	1.9
S01003576	S02000689	Glasgow City	934	856	0.916	-8.4
S01003577	S02000687	Glasgow City	779	953	1.223	22.3
S01003578	S02000687	Glasgow City	251	310	1.235	23.5
S01003579	S02000685	Glasgow City	785	854	1.088	8.8
S01003580	S02000694	Glasgow City	1216	1043	0.858	-14.2
S01003581	S02000688	Glasgow City	2149	1834	0.853	-14.7
S01003582	S02000692	Glasgow City	652	802	1.230	23.0
S01003583	S02000678	Glasgow City	544	588	1.081	8.1
S01003584	S02000684	Glasgow City	729	871	1.195	19.5
S01003585	S02000688	Glasgow City	684	518	0.757	-24.3
S01003586	S02000686	Glasgow City	1139	1170	1.027	2.7
S01003587	S02000689	Glasgow City	1133	1104	0.974	-2.6
S01003588	S02000695	Glasgow City	631	655	1.038	3.8
S01003589	S02000690	Glasgow City	1616	2286	1.415	41.5
S01003590	S02000696	Glasgow City	619	679	1.097	9.7
S01003591	S02000689	Glasgow City	1435	1323	0.922	-7.8
S01003592	S02000688	Glasgow City	1440	1093	0.759	-24.1
S01003593	S02000684	Glasgow City	757	633	0.836	-16.4
S01003594	S02000690	Glasgow City	1006	1007	1.001	0.1
S01003595	S02000692	Glasgow City	905	1027	1.135	13.5
S01003596	S02000693	Glasgow City	788	745	0.945	-5.5
S01003597	S02000689	Glasgow City	669	699	1.045	4.5
S01003598	S02000687	Glasgow City	674	712	1.056	5.6
S01003599	S02000692	Glasgow City	956	1072	1.121	12.1
S01003600	S02000693	Glasgow City	784	835	1.065	6.5

Appendix Table 3 Comparison of 2011 Modelled Estimates (Scaled) and SAPE 2011 Estimates

DZ code	IZ code	Local Authority	Total SAPE population	Scaled DZ Populations, Data-integrated Estimates	Ratio, Data-integrated to SAPE Populations	Percent Difference
S01003601	S02000694	Glasgow City	907	922	1.017	1.7
S01003602	S02000697	Glasgow City	642	783	1.220	22.0
S01003603	S02000699	Glasgow City	767	934	1.218	21.8
S01003604	S02000688	Glasgow City	772	603	0.781	-21.9
S01003605	S02000699	Glasgow City	614	718	1.169	16.9
S01003606	S02000691	Glasgow City	796	925	1.162	16.2
S01003607	S02000697	Glasgow City	557	633	1.136	13.6
S01003608	S02000696	Glasgow City	511	485	0.949	-5.1
S01003609	S02000689	Glasgow City	1004	1035	1.031	3.1
S01003610	S02000696	Glasgow City	853	822	0.964	-3.6
S01003611	S02000694	Glasgow City	832	770	0.925	-7.5
S01003612	S02000702	Glasgow City	954	799	0.838	-16.2
S01003613	S02000695	Glasgow City	1444	1435	0.994	-0.6
S01003614	S02000689	Glasgow City	585	561	0.959	-4.1
S01003615	S02000696	Glasgow City	925	864	0.934	-6.6
S01003616	S02000695	Glasgow City	999	959	0.960	-4.0
S01003617	S02000693	Glasgow City	904	914	1.011	1.1
S01003618	S02000698	Glasgow City	823	847	1.029	2.9
S01003619	S02000693	Glasgow City	943	882	0.935	-6.5
S01003620	S02000690	Glasgow City	982	913	0.930	-7.0
S01003621	S02000692	Glasgow City	908	1011	1.113	11.3
S01003622	S02000699	Glasgow City	802	881	1.099	9.9
S01003623	S02000690	Glasgow City	909	893	0.982	-1.8
S01003624	S02000692	Glasgow City	1295	1677	1.295	29.5
S01003625	S02000693	Glasgow City	769	442	0.575	-42.5
S01003626	S02000695	Glasgow City	856	801	0.936	-6.4
S01003627	S02000694	Glasgow City	697	588	0.844	-15.6
S01003628	S02000697	Glasgow City	762	923	1.211	21.1
S01003629	S02000692	Glasgow City	754	889	1.179	17.9
S01003630	S02000706	Glasgow City	827	802	0.970	-3.0
S01003631	S02000698	Glasgow City	1206	1310	1.086	8.6
S01003632	S02000702	Glasgow City	871	874	1.003	0.3
S01003633	S02000696	Glasgow City	1179	1037	0.880	-12.0
S01003634	S02000697	Glasgow City	996	1301	1.306	30.6
S01003635	S02000702	Glasgow City	519	531	1.023	2.3
S01003636	S02000701	Glasgow City	913	1052	1.152	15.2
S01003637	S02000705	Glasgow City	1011	1004	0.993	-0.7
S01003638	S02000690	Glasgow City	817	736	0.901	-9.9
S01003639	S02000703	Glasgow City	806	883	1.096	9.6
S01003640	S02000701	Glasgow City	898	1097	1.222	22.2
S01003641	S02000695	Glasgow City	796	779	0.979	-2.1
S01003642	S02000699	Glasgow City	807	874	1.083	8.3
S01003643	S02000700	Glasgow City	678	698	1.029	2.9
S01003644	S02000691	Glasgow City	889	977	1.099	9.9
S01003645	S02000706	Glasgow City	579	572	0.988	-1.2
S01003646	S02000698	Glasgow City	997	1085	1.088	8.8
S01003647	S02000705	Glasgow City	705	701	0.994	-0.6
S01003648	S02000705	Glasgow City	799	841	1.053	5.3
S01003649	S02000694	Glasgow City	1020	918	0.900	-10.0
S01003650	S02000700	Glasgow City	764	744	0.974	-2.6
S01003651	S02000698	Glasgow City	789	788	0.999	-0.1
S01003652	S02000704	Glasgow City	700	712	1.017	1.7
S01003653	S02000701	Glasgow City	651	932	1.432	43.2
S01003654	S02000707	Glasgow City	1198	1270	1.060	6.0
S01003655	S02000697	Glasgow City	663	900	1.357	35.7
S01003656	S02000704	Glasgow City	725	736	1.015	1.5
S01003657	S02000708	Glasgow City	848	993	1.171	17.1
S01003658	S02000703	Glasgow City	961	985	1.025	2.5
S01003659	S02000705	Glasgow City	867	812	0.937	-6.3
S01003660	S02000695	Glasgow City	1168	952	0.815	-18.5
S01003661	S02000702	Glasgow City	914	903	0.988	-1.2
S01003662	S02000706	Glasgow City	626	653	1.043	4.3
S01003663	S02000700	Glasgow City	555	565	1.018	1.8
S01003664	S02000704	Glasgow City	527	471	0.894	-10.6
S01003665	S02000704	Glasgow City	603	631	1.046	4.6
S01003666	S02000701	Glasgow City	549	779	1.419	41.9
S01003667	S02000707	Glasgow City	913	930	1.019	1.9
S01003668	S02000705	Glasgow City	816	776	0.951	-4.9
S01003669	S02000701	Glasgow City	865	994	1.149	14.9
S01003670	S02000704	Glasgow City	932	936	1.004	0.4
S01003671	S02000705	Glasgow City	746	708	0.949	-5.1
S01003672	S02000708	Glasgow City	674	862	1.279	27.9
S01003673	S02000700	Glasgow City	323	344	1.065	6.5
S01003674	S02000699	Glasgow City	845	869	1.028	2.8
S01003675	S02000702	Glasgow City	807	828	1.026	2.6
S01003676	S02000705	Glasgow City	1089	1104	1.014	1.4
S01003677	S02000708	Glasgow City	700	854	1.220	22.0
S01003678	S02000707	Glasgow City	716	810	1.131	13.1
S01003679	S02000703	Glasgow City	1023	1115	1.090	9.0
S01003680	S02000708	Glasgow City	585	800	1.368	36.8
S01003681	S02000706	Glasgow City	619	593	0.958	-4.2
S01003682	S02000710	Glasgow City	1056	901	0.853	-14.7
S01003683	S02000709	Glasgow City	774	688	0.889	-11.1
S01003684	S02000709	Glasgow City	785	903	1.150	15.0
S01003685	S02000707	Glasgow City	534	614	1.150	15.0
S01003686	S02000713	Glasgow City	963	1038	1.078	7.8
S01003687	S02000708	Glasgow City	573	656	1.145	14.5
S01003688	S02000710	Glasgow City	875	803	0.918	-8.2
S01003689	S02000709	Glasgow City	619	787	1.271	27.1
S01003690	S02000706	Glasgow City	929	943	1.015	1.5

Appendix Table 3 Comparison of 2011 Modelled Estimates (Scaled) and SAPE 2011 Estimates

DZ code	IZ code	Local Authority	Total SAPE population	Scaled DZ Populations, Data-integrated Estimates	Ratio, Data-integrated to SAPE Populations	Percent Difference
S01003691	S02000713	Glasgow City	970	1082	1.115	11.5
S01003692	S02000709	Glasgow City	980	1142	1.165	16.5
S01003693	S02000709	Glasgow City	551	691	1.254	25.4
S01003694	S02000711	Glasgow City	938	1133	1.208	20.8
S01003695	S02000710	Glasgow City	1148	1098	0.956	-4.4
S01003696	S02000709	Glasgow City	1083	1168	1.078	7.8
S01003697	S02000711	Glasgow City	993	1058	1.065	6.5
S01003698	S02000711	Glasgow City	965	1165	1.207	20.7
S01003699	S02000713	Glasgow City	966	1005	1.040	4.0
S01003700	S02000710	Glasgow City	943	887	0.941	-5.9
S01003701	S02000709	Glasgow City	934	1033	1.106	10.6
S01003702	S02000712	Glasgow City	768	804	1.047	4.7
S01003703	S02000712	Glasgow City	1006	870	0.865	-13.5
S01003704	S02000714	Glasgow City	638	633	0.992	-0.8
S01003705	S02000712	Glasgow City	953	854	0.896	-10.4
S01003706	S02000712	Glasgow City	670	716	1.069	6.9
S01003707	S02000714	Glasgow City	1088	1167	1.073	7.3
S01003708	S02000715	Glasgow City	849	1174	1.383	38.3
S01003709	S02000716	Glasgow City	727	831	1.143	14.3
S01003710	S02000713	Glasgow City	1125	1193	1.060	6.0
S01003711	S02000715	Glasgow City	910	1045	1.148	14.8
S01003712	S02000714	Glasgow City	869	928	1.068	6.8
S01003713	S02000716	Glasgow City	588	400	0.680	-32.0
S01003714	S02000715	Glasgow City	670	692	1.033	3.3
S01003715	S02000714	Glasgow City	1093	833	0.762	-23.8
S01003716	S02000715	Glasgow City	747	688	0.921	-7.9
S01003717	S02000716	Glasgow City	823	891	1.083	8.3
S01003718	S02000716	Glasgow City	706	801	1.135	13.5
S01003719	S02000720	Highland	586	616	1.051	5.1
S01003720	S02000718	Highland	1012	862	0.852	-14.8
S01003721	S02000720	Highland	792	775	0.979	-2.1
S01003722	S02000720	Highland	789	869	1.101	10.1
S01003723	S02000720	Highland	602	555	0.922	-7.8
S01003724	S02000717	Highland	838	953	1.137	13.7
S01003725	S02000717	Highland	630	647	1.027	2.7
S01003726	S02000717	Highland	641	651	1.016	1.6
S01003727	S02000717	Highland	668	801	1.199	19.9
S01003728	S02000718	Highland	590	514	0.871	-12.9
S01003729	S02000717	Highland	758	867	1.144	14.4
S01003730	S02000717	Highland	612	716	1.170	17.0
S01003731	S02000717	Highland	637	698	1.096	9.6
S01003732	S02000717	Highland	809	898	1.110	11.0
S01003733	S02000719	Highland	831	948	1.141	14.1
S01003734	S02000719	Highland	678	732	1.080	8.0
S01003735	S02000719	Highland	775	793	1.023	2.3
S01003736	S02000719	Highland	678	833	1.229	22.9
S01003737	S02000719	Highland	596	643	1.079	7.9
S01003738	S02000719	Highland	711	819	1.152	15.2
S01003739	S02000718	Highland	582	484	0.832	-16.8
S01003740	S02000720	Highland	676	587	0.868	-13.2
S01003741	S02000718	Highland	858	805	0.938	-6.2
S01003742	S02000720	Highland	635	658	1.036	3.6
S01003743	S02000721	Highland	570	559	0.981	-1.9
S01003744	S02000720	Highland	680	641	0.943	-5.7
S01003745	S02000718	Highland	745	679	0.911	-8.9
S01003746	S02000718	Highland	877	830	0.946	-5.4
S01003747	S02000721	Highland	1119	1057	0.945	-5.5
S01003748	S02000721	Highland	553	548	0.991	-0.9
S01003749	S02000721	Highland	784	789	1.006	0.6
S01003750	S02000721	Highland	735	755	1.027	2.7
S01003751	S02000723	Highland	971	967	0.996	-0.4
S01003752	S02000724	Highland	901	818	0.908	-9.2
S01003753	S02000722	Highland	1317	1000	0.759	-24.1
S01003754	S02000723	Highland	832	857	1.030	3.0
S01003755	S02000723	Highland	1341	1476	1.101	10.1
S01003756	S02000726	Highland	852	812	0.953	-4.7
S01003757	S02000725	Highland	608	564	0.928	-7.2
S01003758	S02000722	Highland	896	851	0.950	-5.0
S01003759	S02000723	Highland	644	620	0.963	-3.7
S01003760	S02000723	Highland	806	817	1.014	1.4
S01003761	S02000724	Highland	919	862	0.938	-6.2
S01003762	S02000727	Highland	1007	992	0.985	-1.5
S01003763	S02000724	Highland	957	839	0.877	-12.3
S01003764	S02000726	Highland	890	839	0.943	-5.7
S01003765	S02000725	Highland	622	630	1.013	1.3
S01003766	S02000726	Highland	694	654	0.942	-5.8
S01003767	S02000726	Highland	830	771	0.929	-7.1
S01003768	S02000724	Highland	596	594	0.997	-0.3
S01003769	S02000722	Highland	924	883	0.956	-4.4
S01003770	S02000722	Highland	739	770	1.042	4.2
S01003771	S02000726	Highland	687	683	0.994	-0.6
S01003772	S02000726	Highland	675	572	0.847	-15.3
S01003773	S02000725	Highland	668	685	1.025	2.5
S01003774	S02000725	Highland	669	677	1.012	1.2
S01003775	S02000728	Highland	904	802	0.887	-11.3
S01003776	S02000722	Highland	654	660	1.009	0.9
S01003777	S02000728	Highland	1059	1017	0.960	-4.0
S01003778	S02000729	Highland	2942	2543	0.864	-13.6
S01003779	S02000745	Highland	516	501	0.971	-2.9
S01003780	S02000727	Highland	1037	1016	0.980	-2.0

Appendix Table 3 Comparison of 2011 Modelled Estimates (Scaled) and SAPE 2011 Estimates

DZ code	IZ code	Local Authority	Total SAPE population	Scaled DZ Populations, Data-integrated Estimates	Ratio, Data-integrated to SAPE Populations	Percent Difference
S01003781	S02000730	Highland	1023	1098	1.073	7.3
S01003782	S02000738	Highland	608	559	0.919	-8.1
S01003783	S02000731	Highland	1101	1174	1.066	6.6
S01003784	S02000729	Highland	1379	1550	1.124	12.4
S01003785	S02000730	Highland	743	798	1.074	7.4
S01003786	S02000730	Highland	913	901	0.987	-1.3
S01003787	S02000730	Highland	649	612	0.943	-5.7
S01003788	S02000730	Highland	685	720	1.051	5.1
S01003789	S02000730	Highland	522	511	0.979	-2.1
S01003790	S02000732	Highland	547	648	1.185	18.5
S01003791	S02000729	Highland	777	719	0.925	-7.5
S01003792	S02000729	Highland	2104	1962	0.933	-6.7
S01003793	S02000733	Highland	487	548	1.125	12.5
S01003794	S02000732	Highland	649	729	1.123	12.3
S01003795	S02000728	Highland	642	601	0.936	-6.4
S01003796	S02000732	Highland	644	735	1.141	14.1
S01003797	S02000733	Highland	865	907	1.049	4.9
S01003798	S02000732	Highland	764	838	1.097	9.7
S01003799	S02000734	Highland	723	817	1.130	13.0
S01003800	S02000745	Highland	652	624	0.957	-4.3
S01003801	S02000732	Highland	740	835	1.128	12.8
S01003802	S02000733	Highland	741	820	1.107	10.7
S01003803	S02000728	Highland	716	673	0.940	-6.0
S01003804	S02000737	Highland	825	581	0.704	-29.6
S01003805	S02000735	Highland	1095	1241	1.133	13.3
S01003806	S02000733	Highland	689	728	1.057	5.7
S01003807	S02000734	Highland	831	941	1.132	13.2
S01003808	S02000745	Highland	829	805	0.971	-2.9
S01003809	S02000731	Highland	673	706	1.049	4.9
S01003810	S02000736	Highland	846	950	1.123	12.3
S01003811	S02000737	Highland	694	672	0.968	-3.2
S01003812	S02000735	Highland	843	984	1.167	16.7
S01003813	S02000734	Highland	845	881	1.043	4.3
S01003814	S02000736	Highland	737	801	1.087	8.7
S01003815	S02000736	Highland	706	835	1.183	18.3
S01003816	S02000737	Highland	968	926	0.957	-4.3
S01003817	S02000735	Highland	959	1060	1.105	10.5
S01003818	S02000735	Highland	855	875	1.023	2.3
S01003819	S02000737	Highland	2093	2188	1.045	4.5
S01003820	S02000736	Highland	938	949	1.012	1.2
S01003821	S02000731	Highland	787	805	1.023	2.3
S01003822	S02000742	Highland	830	664	0.800	-20.0
S01003823	S02000736	Highland	936	1008	1.077	7.7
S01003824	S02000739	Highland	761	866	1.138	13.8
S01003825	S02000742	Highland	934	809	0.866	-13.4
S01003826	S02000745	Highland	783	707	0.903	-9.7
S01003827	S02000739	Highland	799	905	1.133	13.3
S01003828	S02000737	Highland	1043	1052	1.009	0.9
S01003829	S02000735	Highland	614	682	1.111	11.1
S01003830	S02000740	Highland	898	899	1.001	0.1
S01003831	S02000731	Highland	557	597	1.072	7.2
S01003832	S02000742	Highland	854	966	1.131	13.1
S01003833	S02000739	Highland	546	663	1.214	21.4
S01003834	S02000741	Highland	603	650	1.078	7.8
S01003835	S02000741	Highland	559	555	0.993	-0.7
S01003836	S02000740	Highland	543	526	0.969	-3.1
S01003837	S02000739	Highland	721	818	1.135	13.5
S01003838	S02000740	Highland	601	599	0.997	-0.3
S01003839	S02000742	Highland	619	675	1.090	9.0
S01003840	S02000741	Highland	708	677	0.956	-4.4
S01003841	S02000746	Highland	638	532	0.834	-16.6
S01003842	S02000728	Highland	714	708	0.992	-0.8
S01003843	S02000728	Highland	916	831	0.907	-9.3
S01003844	S02000740	Highland	738	715	0.969	-3.1
S01003845	S02000739	Highland	963	1090	1.132	13.2
S01003846	S02000751	Highland	682	699	1.025	2.5
S01003847	S02000728	Highland	599	566	0.945	-5.5
S01003848	S02000741	Highland	641	666	1.039	3.9
S01003849	S02000744	Highland	924	995	1.077	7.7
S01003850	S02000740	Highland	457	529	1.158	15.8
S01003851	S02000743	Highland	771	845	1.096	9.6
S01003852	S02000741	Highland	637	599	0.940	-6.0
S01003853	S02000742	Highland	1100	1296	1.178	17.8
S01003854	S02000728	Highland	578	557	0.964	-3.6
S01003855	S02000744	Highland	840	1027	1.223	22.3
S01003856	S02000743	Highland	684	780	1.140	14.0
S01003857	S02000738	Highland	751	713	0.949	-5.1
S01003858	S02000743	Highland	478	559	1.169	16.9
S01003859	S02000743	Highland	894	599	0.670	-33.0
S01003860	S02000744	Highland	693	745	1.075	7.5
S01003861	S02000743	Highland	737	764	1.037	3.7
S01003862	S02000744	Highland	700	837	1.196	19.6
S01003863	S02000743	Highland	712	709	0.996	-0.4
S01003864	S02000748	Highland	869	853	0.982	-1.8
S01003865	S02000727	Highland	962	933	0.970	-3.0
S01003866	S02000746	Highland	980	853	0.870	-13.0
S01003867	S02000747	Highland	1271	1241	0.976	-2.4
S01003868	S02000748	Highland	675	676	1.001	0.1
S01003869	S02000751	Highland	732	684	0.934	-6.6
S01003870	S02000747	Highland	984	905	0.920	-8.0

Appendix Table 3 Comparison of 2011 Modelled Estimates (Scaled) and SAPE 2011 Estimates

DZ code	IZ code	Local Authority	Total SAPE population	Scaled DZ Populations, Data-integrated Estimates	Ratio, Data-integrated to SAPE Populations	Percent Difference
S01003871	S02000746	Highland	789	721	0.914	-8.6
S01003872	S02000747	Highland	958	901	0.941	-5.9
S01003873	S02000754	Highland	1082	1010	0.933	-6.7
S01003874	S02000727	Highland	863	698	0.809	-19.1
S01003875	S02000738	Highland	653	620	0.949	-5.1
S01003876	S02000753	Highland	715	650	0.909	-9.1
S01003877	S02000747	Highland	651	592	0.909	-9.1
S01003878	S02000727	Highland	941	1001	1.064	6.4
S01003879	S02000747	Highland	787	729	0.926	-7.4
S01003880	S02000748	Highland	868	795	0.916	-8.4
S01003881	S02000748	Highland	847	825	0.974	-2.6
S01003882	S02000749	Highland	532	508	0.955	-4.5
S01003883	S02000738	Highland	515	502	0.975	-2.5
S01003884	S02000747	Highland	725	722	0.996	-0.4
S01003885	S02000749	Highland	646	676	1.046	4.6
S01003886	S02000749	Highland	493	525	1.065	6.5
S01003887	S02000750	Highland	952	1043	1.096	9.6
S01003888	S02000738	Highland	1552	1444	0.930	-7.0
S01003889	S02000747	Highland	554	505	0.912	-8.8
S01003890	S02000749	Highland	634	654	1.032	3.2
S01003891	S02000749	Highland	649	721	1.111	11.1
S01003892	S02000750	Highland	563	603	1.071	7.1
S01003893	S02000748	Highland	648	617	0.952	-4.8
S01003894	S02000750	Highland	726	827	1.139	13.9
S01003895	S02000747	Highland	717	674	0.940	-6.0
S01003896	S02000749	Highland	742	705	0.950	-5.0
S01003897	S02000748	Highland	734	742	1.011	1.1
S01003898	S02000749	Highland	806	765	0.949	-5.1
S01003899	S02000750	Highland	801	776	0.969	-3.1
S01003900	S02000750	Highland	721	699	0.969	-3.1
S01003901	S02000748	Highland	617	609	0.987	-1.3
S01003902	S02000754	Highland	932	915	0.982	-1.8
S01003903	S02000748	Highland	838	818	0.976	-2.4
S01003904	S02000752	Highland	768	830	1.081	8.1
S01003905	S02000753	Highland	1131	1039	0.919	-8.1
S01003906	S02000752	Highland	676	721	1.067	6.7
S01003907	S02000752	Highland	751	766	1.020	2.0
S01003908	S02000752	Highland	679	802	1.181	18.1
S01003909	S02000752	Highland	542	630	1.162	16.2
S01003910	S02000752	Highland	650	724	1.114	11.4
S01003911	S02000745	Highland	583	569	0.976	-2.4
S01003912	S02000752	Highland	820	899	1.096	9.6
S01003913	S02000754	Highland	866	765	0.883	-11.7
S01003914	S02000746	Highland	971	861	0.887	-11.3
S01003915	S02000754	Highland	718	705	0.982	-1.8
S01003916	S02000753	Highland	803	788	0.981	-1.9
S01003917	S02000753	Highland	894	818	0.915	-8.5
S01003918	S02000757	Highland	872	840	0.963	-3.7
S01003919	S02000756	Highland	609	634	1.041	4.1
S01003920	S02000756	Highland	690	681	0.987	-1.3
S01003921	S02000755	Highland	975	1018	1.044	4.4
S01003922	S02000755	Highland	896	928	1.036	3.6
S01003923	S02000756	Highland	718	741	1.032	3.2
S01003924	S02000756	Highland	502	521	1.038	3.8
S01003925	S02000756	Highland	673	684	1.016	1.6
S01003926	S02000755	Highland	645	715	1.109	10.9
S01003927	S02000757	Highland	670	654	0.976	-2.4
S01003928	S02000755	Highland	787	896	1.139	13.9
S01003929	S02000755	Highland	464	493	1.063	6.3
S01003930	S02000755	Highland	763	764	1.001	0.1
S01003931	S02000755	Highland	910	1141	1.254	25.4
S01003932	S02000756	Highland	930	841	0.904	-9.6
S01003933	S02000751	Highland	705	622	0.882	-11.8
S01003934	S02000758	Highland	962	974	1.012	1.2
S01003935	S02000758	Highland	827	798	0.965	-3.5
S01003936	S02000757	Highland	967	933	0.965	-3.5
S01003937	S02000758	Highland	762	746	0.979	-2.1
S01003938	S02000757	Highland	644	630	0.978	-2.2
S01003939	S02000758	Highland	655	589	0.899	-10.1
S01003940	S02000759	Highland	944	1046	1.108	10.8
S01003941	S02000758	Highland	609	587	0.964	-3.6
S01003942	S02000759	Highland	659	720	1.093	9.3
S01003943	S02000759	Highland	628	655	1.043	4.3
S01003944	S02000759	Highland	583	627	1.075	7.5
S01003945	S02000759	Highland	632	662	1.047	4.7
S01003946	S02000751	Highland	840	797	0.949	-5.1
S01003947	S02000758	Highland	632	553	0.875	-12.5
S01003948	S02000760	Highland	717	668	0.932	-6.8
S01003949	S02000761	Highland	591	568	0.961	-3.9
S01003950	S02000761	Highland	770	573	0.744	-25.6
S01003951	S02000761	Highland	590	523	0.886	-11.4
S01003952	S02000761	Highland	520	492	0.946	-5.4
S01003953	S02000760	Highland	558	563	1.009	0.9
S01003954	S02000761	Highland	616	592	0.961	-3.9
S01003955	S02000760	Highland	664	603	0.908	-9.2
S01003956	S02000760	Highland	708	675	0.953	-4.7
S01003957	S02000761	Highland	675	621	0.920	-8.0
S01003958	S02000762	Highland	788	753	0.956	-4.4
S01003959	S02000761	Highland	684	674	0.985	-1.5
S01003960	S02000762	Highland	848	819	0.966	-3.4

Appendix Table 3 Comparison of 2011 Modelled Estimates (Scaled) and SAPE 2011 Estimates

DZ code	IZ code	Local Authority	Total SAPE population	Scaled DZ Populations, Data-integrated Estimates	Ratio, Data-integrated to SAPE Populations	Percent Difference
S01003961	S02000762	Highland	533	524	0.983	-1.7
S01003962	S02000762	Highland	602	596	0.990	-1.0
S01003963	S02000760	Highland	467	476	1.019	1.9
S01003964	S02000762	Highland	571	543	0.951	-4.9
S01003965	S02000761	Highland	649	542	0.835	-16.5
S01003966	S02000761	Highland	949	903	0.952	-4.8
S01003967	S02000764	Highland	494	441	0.893	-10.7
S01003968	S02000762	Highland	874	856	0.979	-2.1
S01003969	S02000763	Highland	767	703	0.917	-8.3
S01003970	S02000764	Highland	608	560	0.921	-7.9
S01003971	S02000763	Highland	655	656	1.002	0.2
S01003972	S02000763	Highland	786	710	0.903	-9.7
S01003973	S02000764	Highland	455	396	0.870	-13.0
S01003974	S02000764	Highland	735	705	0.959	-4.1
S01003975	S02000767	Highland	758	718	0.947	-5.3
S01003976	S02000765	Highland	709	746	1.052	5.2
S01003977	S02000765	Highland	487	522	1.072	7.2
S01003978	S02000765	Highland	514	504	0.981	-1.9
S01003979	S02000765	Highland	521	567	1.088	8.8
S01003980	S02000763	Highland	647	580	0.896	-10.4
S01003981	S02000765	Highland	544	563	1.035	3.5
S01003982	S02000765	Highland	711	759	1.068	6.8
S01003983	S02000766	Highland	648	688	1.062	6.2
S01003984	S02000766	Highland	572	627	1.096	9.6
S01003985	S02000766	Highland	645	760	1.178	17.8
S01003986	S02000766	Highland	526	518	0.985	-1.5
S01003987	S02000766	Highland	710	679	0.956	-4.4
S01003988	S02000764	Highland	491	434	0.884	-11.6
S01003989	S02000768	Highland	855	817	0.956	-4.4
S01003990	S02000764	Highland	477	453	0.950	-5.0
S01003991	S02000768	Highland	556	537	0.966	-3.4
S01003992	S02000767	Highland	923	874	0.947	-5.3
S01003993	S02000767	Highland	666	636	0.955	-4.5
S01003994	S02000768	Highland	733	659	0.899	-10.1
S01003995	S02000767	Highland	1217	1134	0.932	-6.8
S01003996	S02000767	Highland	506	490	0.968	-3.2
S01003997	S02000770	Highland	851	915	1.075	7.5
S01003998	S02000769	Highland	503	570	1.133	13.3
S01003999	S02000770	Highland	815	868	1.065	6.5
S01004000	S02000769	Highland	651	726	1.115	11.5
S01004001	S02000767	Highland	718	666	0.928	-7.2
S01004002	S02000769	Highland	772	867	1.123	12.3
S01004003	S02000770	Highland	564	565	1.002	0.2
S01004004	S02000769	Highland	660	735	1.114	11.4
S01004005	S02000770	Highland	567	599	1.056	5.6
S01004006	S02000770	Highland	535	558	1.043	4.3
S01004007	S02000770	Highland	563	614	1.091	9.1
S01004008	S02000768	Highland	694	647	0.932	-6.8
S01004009	S02000770	Highland	737	754	1.023	2.3
S01004010	S02000768	Highland	874	806	0.922	-7.8
S01004011	S02000772	Inverclyde	1277	1270	0.995	-0.5
S01004012	S02000773	Inverclyde	759	765	1.008	0.8
S01004013	S02000772	Inverclyde	608	618	1.016	1.6
S01004014	S02000771	Inverclyde	642	646	1.006	0.6
S01004015	S02000771	Inverclyde	827	917	1.109	10.9
S01004016	S02000773	Inverclyde	531	601	1.132	13.2
S01004017	S02000771	Inverclyde	930	965	1.038	3.8
S01004018	S02000773	Inverclyde	859	819	0.953	-4.7
S01004019	S02000773	Inverclyde	970	883	0.910	-9.0
S01004020	S02000772	Inverclyde	733	740	1.010	1.0
S01004021	S02000773	Inverclyde	1147	1106	0.964	-3.6
S01004022	S02000773	Inverclyde	849	790	0.931	-6.9
S01004023	S02000773	Inverclyde	561	534	0.952	-4.8
S01004024	S02000772	Inverclyde	1030	1112	1.080	8.0
S01004025	S02000774	Inverclyde	749	890	1.188	18.8
S01004026	S02000774	Inverclyde	624	684	1.096	9.6
S01004027	S02000774	Inverclyde	683	787	1.152	15.2
S01004028	S02000774	Inverclyde	711	780	1.097	9.7
S01004029	S02000774	Inverclyde	810	930	1.148	14.8
S01004030	S02000774	Inverclyde	665	749	1.126	12.6
S01004031	S02000774	Inverclyde	526	598	1.137	13.7
S01004032	S02000775	Inverclyde	419	503	1.200	20.0
S01004033	S02000775	Inverclyde	885	957	1.081	8.1
S01004034	S02000776	Inverclyde	687	740	1.077	7.7
S01004035	S02000775	Inverclyde	709	691	0.975	-2.5
S01004036	S02000775	Inverclyde	646	690	1.068	6.8
S01004037	S02000776	Inverclyde	622	661	1.063	6.3
S01004038	S02000775	Inverclyde	612	682	1.114	11.4
S01004039	S02000775	Inverclyde	364	345	0.948	-5.2
S01004040	S02000776	Inverclyde	657	633	0.963	-3.7
S01004041	S02000775	Inverclyde	560	607	1.084	8.4
S01004042	S02000775	Inverclyde	443	480	1.084	8.4
S01004043	S02000777	Inverclyde	729	791	1.085	8.5
S01004044	S02000776	Inverclyde	687	648	0.943	-5.7
S01004045	S02000778	Inverclyde	609	663	1.089	8.9
S01004046	S02000776	Inverclyde	581	510	0.878	-12.2
S01004047	S02000778	Inverclyde	666	691	1.038	3.8
S01004048	S02000776	Inverclyde	925	909	0.983	-1.7
S01004049	S02000776	Inverclyde	1123	1102	0.981	-1.9
S01004050	S02000778	Inverclyde	456	460	1.009	0.9

Appendix Table 3 Comparison of 2011 Modelled Estimates (Scaled) and SAPE 2011 Estimates

DZ code	IZ code	Local Authority	Total SAPE population	Scaled DZ Populations, Data-integrated Estimates	Ratio, Data-integrated to SAPE Populations	Percent Difference
S01004051	S02000781	Inverclyde	778	788	1.013	1.3
S01004052	S02000778	Inverclyde	616	590	0.958	-4.2
S01004053	S02000778	Inverclyde	929	899	0.968	-3.2
S01004054	S02000777	Inverclyde	883	960	1.087	8.7
S01004055	S02000779	Inverclyde	519	591	1.139	13.9
S01004056	S02000777	Inverclyde	667	725	1.087	8.7
S01004057	S02000778	Inverclyde	1541	1563	1.014	1.4
S01004058	S02000782	Inverclyde	802	959	1.196	19.6
S01004059	S02000779	Inverclyde	534	576	1.079	7.9
S01004060	S02000781	Inverclyde	433	438	1.012	1.2
S01004061	S02000778	Inverclyde	773	800	1.035	3.5
S01004062	S02000779	Inverclyde	845	812	0.961	-3.9
S01004063	S02000781	Inverclyde	521	527	1.012	1.2
S01004064	S02000779	Inverclyde	587	616	1.049	4.9
S01004065	S02000780	Inverclyde	858	723	0.843	-15.7
S01004066	S02000782	Inverclyde	591	673	1.139	13.9
S01004067	S02000779	Inverclyde	783	800	1.022	2.2
S01004068	S02000780	Inverclyde	667	590	0.885	-11.5
S01004069	S02000780	Inverclyde	541	452	0.835	-16.5
S01004070	S02000781	Inverclyde	780	684	0.877	-12.3
S01004071	S02000783	Inverclyde	737	813	1.103	10.3
S01004072	S02000779	Inverclyde	1057	945	0.894	-10.6
S01004073	S02000782	Inverclyde	691	875	1.266	26.6
S01004074	S02000782	Inverclyde	820	930	1.134	13.4
S01004075	S02000781	Inverclyde	426	404	0.948	-5.2
S01004076	S02000783	Inverclyde	640	636	0.994	-0.6
S01004077	S02000783	Inverclyde	817	950	1.163	16.3
S01004078	S02000780	Inverclyde	700	597	0.853	-14.7
S01004079	S02000782	Inverclyde	600	717	1.195	19.5
S01004080	S02000780	Inverclyde	711	687	0.966	-3.4
S01004081	S02000785	Inverclyde	721	751	1.042	4.2
S01004082	S02000777	Inverclyde	1012	1007	0.995	-0.5
S01004083	S02000783	Inverclyde	804	906	1.127	12.7
S01004084	S02000781	Inverclyde	885	792	0.895	-10.5
S01004085	S02000780	Inverclyde	622	483	0.777	-22.3
S01004086	S02000781	Inverclyde	751	664	0.884	-11.6
S01004087	S02000782	Inverclyde	499	590	1.182	18.2
S01004088	S02000782	Inverclyde	501	591	1.180	18.0
S01004089	S02000783	Inverclyde	652	753	1.155	15.5
S01004090	S02000783	Inverclyde	310	394	1.271	27.1
S01004091	S02000784	Inverclyde	909	711	0.782	-21.8
S01004092	S02000784	Inverclyde	735	576	0.784	-21.6
S01004093	S02000784	Inverclyde	589	399	0.677	-32.3
S01004094	S02000781	Inverclyde	685	415	0.606	-39.4
S01004095	S02000784	Inverclyde	486	418	0.860	-14.0
S01004096	S02000777	Inverclyde	711	744	1.046	4.6
S01004097	S02000783	Inverclyde	703	888	1.263	26.3
S01004098	S02000785	Inverclyde	576	589	1.023	2.3
S01004099	S02000777	Inverclyde	722	744	1.030	3.0
S01004100	S02000785	Inverclyde	787	788	1.001	0.1
S01004101	S02000784	Inverclyde	765	569	0.744	-25.6
S01004102	S02000784	Inverclyde	799	640	0.801	-19.9
S01004103	S02000786	Inverclyde	684	673	0.984	-1.6
S01004104	S02000787	Inverclyde	784	761	0.971	-2.9
S01004105	S02000786	Inverclyde	777	788	1.014	1.4
S01004106	S02000784	Inverclyde	880	703	0.799	-20.1
S01004107	S02000785	Inverclyde	617	637	1.032	3.2
S01004108	S02000787	Inverclyde	806	788	0.978	-2.2
S01004109	S02000787	Inverclyde	603	619	1.027	2.7
S01004110	S02000784	Inverclyde	726	594	0.818	-18.2
S01004111	S02000786	Inverclyde	819	780	0.952	-4.8
S01004112	S02000787	Inverclyde	882	801	0.908	-9.2
S01004113	S02000786	Inverclyde	693	689	0.994	-0.6
S01004114	S02000785	Inverclyde	682	613	0.899	-10.1
S01004115	S02000787	Inverclyde	769	745	0.969	-3.1
S01004116	S02000787	Inverclyde	679	655	0.965	-3.5
S01004117	S02000786	Inverclyde	742	703	0.947	-5.3
S01004118	S02000785	Inverclyde	914	795	0.870	-13.0
S01004119	S02000786	Inverclyde	525	480	0.914	-8.6
S01004120	S02000787	Inverclyde	696	710	1.020	2.0
S01004121	S02000788	Midlothian	583	576	0.988	-1.2
S01004122	S02000788	Midlothian	890	913	1.026	2.6
S01004123	S02000794	Midlothian	850	743	0.874	-12.6
S01004124	S02000789	Midlothian	1013	1041	1.028	2.8
S01004125	S02000789	Midlothian	615	625	1.016	1.6
S01004126	S02000789	Midlothian	691	666	0.964	-3.6
S01004127	S02000790	Midlothian	821	895	1.090	9.0
S01004128	S02000790	Midlothian	643	689	1.072	7.2
S01004129	S02000789	Midlothian	761	743	0.976	-2.4
S01004130	S02000790	Midlothian	505	545	1.079	7.9
S01004131	S02000789	Midlothian	789	819	1.038	3.8
S01004132	S02000791	Midlothian	551	562	1.020	2.0
S01004133	S02000791	Midlothian	843	850	1.008	0.8
S01004134	S02000790	Midlothian	661	661	1.000	0.0
S01004135	S02000790	Midlothian	612	649	1.060	6.0
S01004136	S02000790	Midlothian	650	649	0.998	-0.2
S01004137	S02000794	Midlothian	533	479	0.899	-10.1
S01004138	S02000793	Midlothian	659	656	0.995	-0.5
S01004139	S02000792	Midlothian	550	579	1.053	5.3
S01004140	S02000791	Midlothian	557	589	1.057	5.7

Appendix Table 3 Comparison of 2011 Modelled Estimates (Scaled) and SAPE 2011 Estimates

DZ code	IZ code	Local Authority	Total SAPE population	Scaled DZ Populations, Data-integrated Estimates	Ratio, Data-integrated to SAPE Populations	Percent Difference
S01004141	S02000791	Midlothian	659	694	1.053	5.3
S01004142	S02000792	Midlothian	559	576	1.030	3.0
S01004143	S02000792	Midlothian	789	854	1.082	8.2
S01004144	S02000788	Midlothian	1217	1114	0.915	-8.5
S01004145	S02000792	Midlothian	673	658	0.978	-2.2
S01004146	S02000793	Midlothian	678	708	1.044	4.4
S01004147	S02000793	Midlothian	753	774	1.028	2.8
S01004148	S02000792	Midlothian	913	937	1.026	2.6
S01004149	S02000793	Midlothian	785	824	1.050	5.0
S01004150	S02000797	Midlothian	530	528	0.996	-0.4
S01004151	S02000797	Midlothian	1023	947	0.926	-7.4
S01004152	S02000793	Midlothian	691	730	1.056	5.6
S01004153	S02000795	Midlothian	737	705	0.957	-4.3
S01004154	S02000788	Midlothian	666	617	0.926	-7.4
S01004155	S02000795	Midlothian	919	945	1.028	2.8
S01004156	S02000795	Midlothian	832	961	1.155	15.5
S01004157	S02000788	Midlothian	621	601	0.968	-3.2
S01004158	S02000788	Midlothian	654	590	0.902	-9.8
S01004159	S02000788	Midlothian	513	529	1.031	3.1
S01004160	S02000798	Midlothian	700	667	0.953	-4.7
S01004161	S02000797	Midlothian	618	559	0.905	-9.5
S01004162	S02000796	Midlothian	2023	1781	0.880	-12.0
S01004163	S02000798	Midlothian	697	709	1.017	1.7
S01004164	S02000794	Midlothian	913	832	0.911	-8.9
S01004165	S02000799	Midlothian	945	989	1.047	4.7
S01004166	S02000797	Midlothian	643	634	0.986	-1.4
S01004167	S02000798	Midlothian	698	639	0.915	-8.5
S01004168	S02000799	Midlothian	663	657	0.991	-0.9
S01004169	S02000800	Midlothian	685	755	1.102	10.2
S01004170	S02000798	Midlothian	706	707	1.001	0.1
S01004171	S02000798	Midlothian	633	633	1.000	0.0
S01004172	S02000799	Midlothian	748	757	1.012	1.2
S01004173	S02000800	Midlothian	548	570	1.040	4.0
S01004174	S02000800	Midlothian	730	707	0.968	-3.2
S01004175	S02000799	Midlothian	548	592	1.080	8.0
S01004176	S02000796	Midlothian	668	614	0.919	-8.1
S01004177	S02000800	Midlothian	492	494	1.004	0.4
S01004178	S02000797	Midlothian	601	574	0.955	-4.5
S01004179	S02000800	Midlothian	464	487	1.050	5.0
S01004180	S02000796	Midlothian	909	851	0.936	-6.4
S01004181	S02000796	Midlothian	719	756	1.051	5.1
S01004182	S02000799	Midlothian	863	863	1.000	0.0
S01004183	S02000800	Midlothian	998	1011	1.013	1.3
S01004184	S02000798	Midlothian	849	778	0.916	-8.4
S01004185	S02000799	Midlothian	713	720	1.010	1.0
S01004186	S02000802	Midlothian	675	678	1.004	0.4
S01004187	S02000800	Midlothian	665	690	1.038	3.8
S01004188	S02000801	Midlothian	729	780	1.070	7.0
S01004189	S02000796	Midlothian	936	865	0.924	-7.6
S01004190	S02000802	Midlothian	837	815	0.974	-2.6
S01004191	S02000802	Midlothian	745	774	1.039	3.9
S01004192	S02000801	Midlothian	1056	1049	0.993	-0.7
S01004193	S02000803	Midlothian	644	674	1.047	4.7
S01004194	S02000802	Midlothian	666	739	1.110	11.0
S01004195	S02000796	Midlothian	622	563	0.905	-9.5
S01004196	S02000797	Midlothian	567	624	1.101	10.1
S01004197	S02000803	Midlothian	659	672	1.020	2.0
S01004198	S02000802	Midlothian	674	674	1.000	0.0
S01004199	S02000802	Midlothian	799	771	0.965	-3.5
S01004200	S02000804	Midlothian	733	744	1.015	1.5
S01004201	S02000803	Midlothian	686	740	1.079	7.9
S01004202	S02000797	Midlothian	557	555	0.996	-0.4
S01004203	S02000803	Midlothian	901	891	0.989	-1.1
S01004204	S02000802	Midlothian	723	704	0.974	-2.6
S01004205	S02000801	Midlothian	725	780	1.076	7.6
S01004206	S02000802	Midlothian	656	662	1.009	0.9
S01004207	S02000801	Midlothian	772	772	1.000	0.0
S01004208	S02000797	Midlothian	848	797	0.940	-6.0
S01004209	S02000804	Midlothian	592	539	0.910	-9.0
S01004210	S02000803	Midlothian	624	625	1.002	0.2
S01004211	S02000804	Midlothian	878	920	1.048	4.8
S01004212	S02000794	Midlothian	1562	1484	0.950	-5.0
S01004213	S02000797	Midlothian	614	614	1.000	0.0
S01004214	S02000804	Midlothian	637	641	1.006	0.6
S01004215	S02000804	Midlothian	600	630	1.050	5.0
S01004216	S02000794	Midlothian	799	746	0.934	-6.6
S01004217	S02000805	Midlothian	515	478	0.928	-7.2
S01004218	S02000805	Midlothian	787	837	1.064	6.4
S01004219	S02000806	Midlothian	540	592	1.096	9.6
S01004220	S02000804	Midlothian	873	869	0.995	-0.5
S01004221	S02000806	Midlothian	783	822	1.050	5.0
S01004222	S02000805	Midlothian	621	567	0.913	-8.7
S01004223	S02000805	Midlothian	693	794	1.146	14.6
S01004224	S02000806	Midlothian	716	687	0.959	-4.1
S01004225	S02000805	Midlothian	751	737	0.981	-1.9
S01004226	S02000806	Midlothian	713	668	0.937	-6.3
S01004227	S02000806	Midlothian	855	1019	1.192	19.2
S01004228	S02000807	Midlothian	778	799	1.027	2.7
S01004229	S02000807	Midlothian	672	689	1.025	2.5
S01004230	S02000807	Midlothian	703	683	0.972	-2.8

Appendix Table 3 Comparison of 2011 Modelled Estimates (Scaled) and SAPE 2011 Estimates

DZ code	IZ code	Local Authority	Total SAPE population	Scaled DZ Populations, Data-integrated Estimates	Ratio, Data-integrated to SAPE Populations	Percent Difference
S01004231	S02000807	Midlothian	719	702	0.976	-2.4
S01004232	S02000807	Midlothian	707	664	0.939	-6.1
S01004233	S02000808	Moray	626	637	1.018	1.8
S01004234	S02000808	Moray	986	963	0.977	-2.3
S01004235	S02000808	Moray	701	684	0.976	-2.4
S01004236	S02000808	Moray	858	875	1.020	2.0
S01004237	S02000808	Moray	626	614	0.981	-1.9
S01004238	S02000810	Moray	553	507	0.917	-8.3
S01004239	S02000809	Moray	801	794	0.991	-0.9
S01004240	S02000809	Moray	744	692	0.930	-7.0
S01004241	S02000809	Moray	574	522	0.909	-9.1
S01004242	S02000812	Moray	810	825	1.019	1.9
S01004243	S02000810	Moray	678	642	0.947	-5.3
S01004244	S02000809	Moray	566	592	1.046	4.6
S01004245	S02000809	Moray	903	920	1.019	1.9
S01004246	S02000810	Moray	641	567	0.885	-11.5
S01004247	S02000811	Moray	783	839	1.072	7.2
S01004248	S02000811	Moray	973	993	1.021	2.1
S01004249	S02000811	Moray	864	910	1.053	5.3
S01004250	S02000811	Moray	924	975	1.055	5.5
S01004251	S02000811	Moray	812	855	1.053	5.3
S01004252	S02000810	Moray	572	580	1.014	1.4
S01004253	S02000810	Moray	524	512	0.977	-2.3
S01004254	S02000812	Moray	643	665	1.034	3.4
S01004255	S02000816	Moray	2510	2362	0.941	-5.9
S01004256	S02000812	Moray	1496	1414	0.945	-5.5
S01004257	S02000816	Moray	620	543	0.876	-12.4
S01004258	S02000813	Moray	796	783	0.984	-1.6
S01004259	S02000814	Moray	718	659	0.918	-8.2
S01004260	S02000814	Moray	495	547	1.105	10.5
S01004261	S02000814	Moray	684	758	1.108	10.8
S01004262	S02000815	Moray	807	696	0.862	-13.8
S01004263	S02000814	Moray	707	749	1.059	5.9
S01004264	S02000813	Moray	734	717	0.977	-2.3
S01004265	S02000814	Moray	782	853	1.091	9.1
S01004266	S02000814	Moray	497	532	1.070	7.0
S01004267	S02000817	Moray	472	539	1.142	14.2
S01004268	S02000814	Moray	620	635	1.024	2.4
S01004269	S02000813	Moray	726	780	1.074	7.4
S01004270	S02000817	Moray	471	545	1.157	15.7
S01004271	S02000817	Moray	551	621	1.127	12.7
S01004272	S02000817	Moray	551	582	1.056	5.6
S01004273	S02000817	Moray	565	573	1.014	1.4
S01004274	S02000812	Moray	900	826	0.918	-8.2
S01004275	S02000821	Moray	541	534	0.987	-1.3
S01004276	S02000817	Moray	771	853	1.106	10.6
S01004277	S02000818	Moray	704	744	1.057	5.7
S01004278	S02000826	Moray	903	994	1.101	10.1
S01004279	S02000826	Moray	876	840	0.959	-4.1
S01004280	S02000818	Moray	862	889	1.031	3.1
S01004281	S02000820	Moray	689	697	1.012	1.2
S01004282	S02000819	Moray	805	903	1.122	12.2
S01004283	S02000819	Moray	637	700	1.099	9.9
S01004284	S02000818	Moray	760	882	1.161	16.1
S01004285	S02000815	Moray	675	410	0.607	-39.3
S01004286	S02000815	Moray	458	414	0.904	-9.6
S01004287	S02000821	Moray	604	631	1.045	4.5
S01004288	S02000818	Moray	667	655	0.982	-1.8
S01004289	S02000819	Moray	541	542	1.002	0.2
S01004290	S02000820	Moray	988	968	0.980	-2.0
S01004291	S02000819	Moray	768	812	1.057	5.7
S01004292	S02000823	Moray	838	913	1.089	8.9
S01004293	S02000822	Moray	816	912	1.118	11.8
S01004294	S02000822	Moray	696	733	1.053	5.3
S01004295	S02000823	Moray	799	846	1.059	5.9
S01004296	S02000822	Moray	858	951	1.108	10.8
S01004297	S02000823	Moray	698	686	0.983	-1.7
S01004298	S02000816	Moray	1257	1143	0.909	-9.1
S01004299	S02000824	Moray	505	533	1.055	5.5
S01004300	S02000823	Moray	505	535	1.059	5.9
S01004301	S02000821	Moray	711	747	1.051	5.1
S01004302	S02000822	Moray	665	726	1.092	9.2
S01004303	S02000823	Moray	547	601	1.099	9.9
S01004304	S02000823	Moray	762	823	1.080	8.0
S01004305	S02000824	Moray	602	651	1.081	8.1
S01004306	S02000825	Moray	565	624	1.104	10.4
S01004307	S02000815	Moray	884	592	0.670	-33.0
S01004308	S02000824	Moray	857	967	1.128	12.8
S01004309	S02000825	Moray	801	824	1.029	2.9
S01004310	S02000825	Moray	674	739	1.096	9.6
S01004311	S02000824	Moray	1023	1126	1.101	10.1
S01004312	S02000815	Moray	599	554	0.925	-7.5
S01004313	S02000826	Moray	1354	1318	0.973	-2.7
S01004314	S02000821	Moray	760	692	0.911	-8.9
S01004315	S02000825	Moray	516	496	0.961	-3.9
S01004316	S02000825	Moray	391	446	1.141	14.1
S01004317	S02000827	Moray	1062	1072	1.009	0.9
S01004318	S02000827	Moray	527	572	1.085	8.5
S01004319	S02000821	Moray	899	838	0.932	-6.8
S01004320	S02000827	Moray	767	828	1.080	8.0

Appendix Table 3 Comparison of 2011 Modelled Estimates (Scaled) and SAPE 2011 Estimates

DZ code	IZ code	Local Authority	Total SAPE population	Scaled DZ Populations, Data-integrated Estimates	Ratio, Data-integrated to SAPE Populations	Percent Difference
S01004321	S02000828	Moray	662	768	1.160	16.0
S01004322	S02000827	Moray	932	984	1.056	5.6
S01004323	S02000828	Moray	593	651	1.098	9.8
S01004324	S02000828	Moray	747	799	1.070	7.0
S01004325	S02000827	Moray	988	1022	1.034	3.4
S01004326	S02000820	Moray	756	771	1.020	2.0
S01004327	S02000828	Moray	732	771	1.053	5.3
S01004328	S02000828	Moray	581	629	1.083	8.3
S01004329	S02000820	Moray	483	462	0.957	-4.3
S01004330	S02000829	Moray	1237	1217	0.984	-1.6
S01004331	S02000820	Moray	493	475	0.963	-3.7
S01004332	S02000820	Moray	509	506	0.994	-0.6
S01004333	S02000820	Moray	509	521	1.024	2.4
S01004334	S02000829	Moray	2589	1224	0.473	-52.7
S01004335	S02000820	Moray	487	493	1.012	1.2
S01004336	S02000829	Moray	936	885	0.946	-5.4
S01004337	S02000830	Moray	688	732	1.064	6.4
S01004338	S02000829	Moray	678	663	0.978	-2.2
S01004339	S02000829	Moray	853	841	0.986	-1.4
S01004340	S02000831	Moray	449	516	1.149	14.9
S01004341	S02000831	Moray	551	558	1.013	1.3
S01004342	S02000831	Moray	681	664	0.975	-2.5
S01004343	S02000831	Moray	562	613	1.091	9.1
S01004344	S02000830	Moray	693	727	1.049	4.9
S01004345	S02000831	Moray	1025	1101	1.074	7.4
S01004346	S02000830	Moray	461	462	1.002	0.2
S01004347	S02000830	Moray	800	804	1.005	0.5
S01004348	S02000830	Moray	534	561	1.051	5.1
S01004349	S02000832	North Ayrshire	872	718	0.823	-17.7
S01004350	S02000832	North Ayrshire	643	581	0.904	-9.6
S01004351	S02000832	North Ayrshire	577	476	0.825	-17.5
S01004352	S02000832	North Ayrshire	598	503	0.841	-15.9
S01004353	S02000832	North Ayrshire	904	789	0.873	-12.7
S01004354	S02000842	North Ayrshire	657	512	0.779	-22.1
S01004355	S02000833	North Ayrshire	548	528	0.964	-3.6
S01004356	S02000834	North Ayrshire	931	919	0.987	-1.3
S01004357	S02000833	North Ayrshire	848	823	0.971	-2.9
S01004358	S02000834	North Ayrshire	693	678	0.978	-2.2
S01004359	S02000834	North Ayrshire	508	504	0.992	-0.8
S01004360	S02000834	North Ayrshire	612	645	1.054	5.4
S01004361	S02000834	North Ayrshire	738	768	1.041	4.1
S01004362	S02000835	North Ayrshire	572	594	1.038	3.8
S01004363	S02000835	North Ayrshire	909	963	1.059	5.9
S01004364	S02000835	North Ayrshire	820	862	1.051	5.1
S01004365	S02000836	North Ayrshire	689	751	1.090	9.0
S01004366	S02000842	North Ayrshire	578	548	0.948	-5.2
S01004367	S02000836	North Ayrshire	777	822	1.058	5.8
S01004368	S02000835	North Ayrshire	468	522	1.115	11.5
S01004369	S02000836	North Ayrshire	652	703	1.078	7.8
S01004370	S02000833	North Ayrshire	688	702	1.020	2.0
S01004371	S02000836	North Ayrshire	641	712	1.111	11.1
S01004372	S02000832	North Ayrshire	1039	850	0.818	-18.2
S01004373	S02000842	North Ayrshire	597	569	0.953	-4.7
S01004374	S02000838	North Ayrshire	730	714	0.978	-2.2
S01004375	S02000837	North Ayrshire	612	664	1.085	8.5
S01004376	S02000837	North Ayrshire	895	909	1.016	1.6
S01004377	S02000838	North Ayrshire	730	709	0.971	-2.9
S01004378	S02000833	North Ayrshire	919	908	0.988	-1.2
S01004379	S02000837	North Ayrshire	882	929	1.053	5.3
S01004380	S02000838	North Ayrshire	604	659	1.091	9.1
S01004381	S02000840	North Ayrshire	758	779	1.028	2.8
S01004382	S02000839	North Ayrshire	635	688	1.083	8.3
S01004383	S02000839	North Ayrshire	790	791	1.001	0.1
S01004384	S02000839	North Ayrshire	588	668	1.136	13.6
S01004385	S02000840	North Ayrshire	768	743	0.967	-3.3
S01004386	S02000838	North Ayrshire	954	980	1.027	2.7
S01004387	S02000839	North Ayrshire	891	977	1.097	9.7
S01004388	S02000841	North Ayrshire	642	761	1.185	18.5
S01004389	S02000840	North Ayrshire	585	589	1.007	0.7
S01004390	S02000841	North Ayrshire	783	830	1.060	6.0
S01004391	S02000840	North Ayrshire	523	551	1.054	5.4
S01004392	S02000840	North Ayrshire	738	823	1.115	11.5
S01004393	S02000841	North Ayrshire	828	926	1.118	11.8
S01004394	S02000841	North Ayrshire	722	789	1.093	9.3
S01004395	S02000845	North Ayrshire	582	556	0.955	-4.5
S01004396	S02000843	North Ayrshire	752	722	0.960	-4.0
S01004397	S02000843	North Ayrshire	833	867	1.041	4.1
S01004398	S02000840	North Ayrshire	797	775	0.972	-2.8
S01004399	S02000845	North Ayrshire	445	506	1.137	13.7
S01004400	S02000845	North Ayrshire	551	577	1.047	4.7
S01004401	S02000843	North Ayrshire	1083	988	0.912	-8.8
S01004402	S02000845	North Ayrshire	898	938	1.045	4.5
S01004403	S02000844	North Ayrshire	476	456	0.958	-4.2
S01004404	S02000843	North Ayrshire	677	725	1.071	7.1
S01004405	S02000843	North Ayrshire	775	679	0.876	-12.4
S01004406	S02000844	North Ayrshire	904	889	0.983	-1.7
S01004407	S02000844	North Ayrshire	642	669	1.042	4.2
S01004408	S02000842	North Ayrshire	1480	1386	0.936	-6.4
S01004409	S02000832	North Ayrshire	666	493	0.740	-26.0
S01004410	S02000845	North Ayrshire	1004	1061	1.057	5.7

Appendix Table 3 Comparison of 2011 Modelled Estimates (Scaled) and SAPE 2011 Estimates

DZ code	IZ code	Local Authority	Total SAPE population	Scaled DZ Populations, Data-integrated Estimates	Ratio, Data-integrated to SAPE Populations	Percent Difference
S01004411	S02000844	North Ayrshire	540	541	1.002	0.2
S01004412	S02000846	North Ayrshire	936	1030	1.100	10.0
S01004413	S02000846	North Ayrshire	700	677	0.967	-3.3
S01004414	S02000846	North Ayrshire	673	690	1.025	2.5
S01004415	S02000847	North Ayrshire	593	632	1.066	6.6
S01004416	S02000848	North Ayrshire	662	707	1.068	6.8
S01004417	S02000846	North Ayrshire	738	820	1.111	11.1
S01004418	S02000847	North Ayrshire	873	912	1.045	4.5
S01004419	S02000847	North Ayrshire	784	830	1.059	5.9
S01004420	S02000848	North Ayrshire	697	715	1.026	2.6
S01004421	S02000849	North Ayrshire	813	757	0.931	-6.9
S01004422	S02000847	North Ayrshire	559	594	1.063	6.3
S01004423	S02000849	North Ayrshire	764	730	0.955	-4.5
S01004424	S02000851	North Ayrshire	651	716	1.100	10.0
S01004425	S02000848	North Ayrshire	593	591	0.997	-0.3
S01004426	S02000847	North Ayrshire	510	538	1.055	5.5
S01004427	S02000850	North Ayrshire	664	730	1.099	9.9
S01004428	S02000850	North Ayrshire	825	838	1.016	1.6
S01004429	S02000852	North Ayrshire	769	829	1.078	7.8
S01004430	S02000852	North Ayrshire	463	508	1.097	9.7
S01004431	S02000849	North Ayrshire	635	621	0.978	-2.2
S01004432	S02000850	North Ayrshire	959	985	1.027	2.7
S01004433	S02000852	North Ayrshire	875	931	1.064	6.4
S01004434	S02000851	North Ayrshire	792	772	0.975	-2.5
S01004435	S02000854	North Ayrshire	713	815	1.143	14.3
S01004436	S02000853	North Ayrshire	773	810	1.048	4.8
S01004437	S02000850	North Ayrshire	818	953	1.165	16.5
S01004438	S02000853	North Ayrshire	599	665	1.110	11.0
S01004439	S02000852	North Ayrshire	630	719	1.141	14.1
S01004440	S02000851	North Ayrshire	695	730	1.050	5.0
S01004441	S02000848	North Ayrshire	1175	1239	1.054	5.4
S01004442	S02000849	North Ayrshire	897	800	0.892	-10.8
S01004443	S02000850	North Ayrshire	658	713	1.084	8.4
S01004444	S02000852	North Ayrshire	883	904	1.024	2.4
S01004445	S02000852	North Ayrshire	987	865	0.876	-12.4
S01004446	S02000853	North Ayrshire	792	818	1.033	3.3
S01004447	S02000853	North Ayrshire	698	804	1.152	15.2
S01004448	S02000856	North Ayrshire	551	541	0.982	-1.8
S01004449	S02000851	North Ayrshire	918	935	1.019	1.9
S01004450	S02000857	North Ayrshire	799	857	1.073	7.3
S01004451	S02000855	North Ayrshire	838	892	1.064	6.4
S01004452	S02000856	North Ayrshire	628	601	0.957	-4.3
S01004453	S02000855	North Ayrshire	916	942	1.028	2.8
S01004454	S02000851	North Ayrshire	893	990	1.109	10.9
S01004455	S02000854	North Ayrshire	810	815	1.006	0.6
S01004456	S02000856	North Ayrshire	492	491	0.998	-0.2
S01004457	S02000855	North Ayrshire	834	882	1.058	5.8
S01004458	S02000855	North Ayrshire	819	879	1.073	7.3
S01004459	S02000857	North Ayrshire	542	563	1.039	3.9
S01004460	S02000856	North Ayrshire	566	602	1.064	6.4
S01004461	S02000842	North Ayrshire	623	594	0.953	-4.7
S01004462	S02000856	North Ayrshire	649	638	0.983	-1.7
S01004463	S02000854	North Ayrshire	735	761	1.035	3.5
S01004464	S02000857	North Ayrshire	842	866	1.029	2.9
S01004465	S02000854	North Ayrshire	732	716	0.978	-2.2
S01004466	S02000857	North Ayrshire	1001	926	0.925	-7.5
S01004467	S02000855	North Ayrshire	874	992	1.135	13.5
S01004468	S02000856	North Ayrshire	944	866	0.917	-8.3
S01004469	S02000857	North Ayrshire	625	680	1.088	8.8
S01004470	S02000856	North Ayrshire	631	714	1.132	13.2
S01004471	S02000860	North Ayrshire	2176	1767	0.812	-18.8
S01004472	S02000858	North Ayrshire	712	715	1.004	0.4
S01004473	S02000858	North Ayrshire	1085	1091	1.006	0.6
S01004474	S02000858	North Ayrshire	949	979	1.032	3.2
S01004475	S02000859	North Ayrshire	487	437	0.897	-10.3
S01004476	S02000858	North Ayrshire	694	697	1.004	0.4
S01004477	S02000858	North Ayrshire	1000	1054	1.054	5.4
S01004478	S02000861	North Ayrshire	575	578	1.005	0.5
S01004479	S02000859	North Ayrshire	725	703	0.970	-3.0
S01004480	S02000859	North Ayrshire	952	925	0.972	-2.8
S01004481	S02000861	North Ayrshire	806	798	0.990	-1.0
S01004482	S02000859	North Ayrshire	767	777	1.013	1.3
S01004483	S02000861	North Ayrshire	666	657	0.986	-1.4
S01004484	S02000861	North Ayrshire	1025	986	0.962	-3.8
S01004485	S02000860	North Ayrshire	639	637	0.997	-0.3
S01004486	S02000862	North Ayrshire	1045	979	0.937	-6.3
S01004487	S02000863	North Ayrshire	974	1037	1.065	6.5
S01004488	S02000863	North Ayrshire	659	680	1.032	3.2
S01004489	S02000864	North Ayrshire	892	912	1.022	2.2
S01004490	S02000864	North Ayrshire	688	658	0.956	-4.4
S01004491	S02000863	North Ayrshire	746	804	1.078	7.8
S01004492	S02000864	North Ayrshire	939	917	0.977	-2.3
S01004493	S02000862	North Ayrshire	877	916	1.044	4.4
S01004494	S02000863	North Ayrshire	820	883	1.077	7.7
S01004495	S02000864	North Ayrshire	585	627	1.072	7.2
S01004496	S02000862	North Ayrshire	608	593	0.975	-2.5
S01004497	S02000863	North Ayrshire	770	815	1.058	5.8
S01004498	S02000865	North Ayrshire	638	617	0.967	-3.3
S01004499	S02000862	North Ayrshire	675	642	0.951	-4.9
S01004500	S02000860	North Ayrshire	724	678	0.936	-6.4

Appendix Table 3 Comparison of 2011 Modelled Estimates (Scaled) and SAPE 2011 Estimates

DZ code	IZ code	Local Authority	Total SAPE population	Scaled DZ Populations, Data-integrated Estimates	Ratio, Data-integrated to SAPE Populations	Percent Difference
S01004501	S02000865	North Ayrshire	638	628	0.984	-1.6
S01004502	S02000862	North Ayrshire	726	718	0.989	-1.1
S01004503	S02000866	North Ayrshire	727	538	0.740	-26.0
S01004504	S02000865	North Ayrshire	662	668	1.009	0.9
S01004505	S02000865	North Ayrshire	590	586	0.993	-0.7
S01004506	S02000865	North Ayrshire	524	538	1.027	2.7
S01004507	S02000860	North Ayrshire	743	622	0.837	-16.3
S01004508	S02000866	North Ayrshire	669	576	0.861	-13.9
S01004509	S02000867	North Ayrshire	1111	975	0.878	-12.2
S01004510	S02000868	North Ayrshire	868	761	0.877	-12.3
S01004511	S02000868	North Ayrshire	892	825	0.925	-7.5
S01004512	S02000868	North Ayrshire	903	855	0.947	-5.3
S01004513	S02000868	North Ayrshire	513	474	0.924	-7.6
S01004514	S02000868	North Ayrshire	562	587	1.044	4.4
S01004515	S02000866	North Ayrshire	971	819	0.843	-15.7
S01004516	S02000866	North Ayrshire	513	464	0.904	-9.6
S01004517	S02000866	North Ayrshire	784	624	0.796	-20.4
S01004518	S02000866	North Ayrshire	634	617	0.973	-2.7
S01004519	S02000866	North Ayrshire	901	836	0.928	-7.2
S01004520	S02000869	North Ayrshire	806	802	0.995	-0.5
S01004521	S02000869	North Ayrshire	769	770	1.001	0.1
S01004522	S02000869	North Ayrshire	846	844	0.998	-0.2
S01004523	S02000869	North Ayrshire	791	796	1.006	0.6
S01004524	S02000869	North Ayrshire	569	568	0.998	-0.2
S01004525	S02000867	North Ayrshire	905	877	0.969	-3.1
S01004526	S02000867	North Ayrshire	648	659	1.017	1.7
S01004527	S02000867	North Ayrshire	618	566	0.916	-8.4
S01004528	S02000870	North Lanarkshire	704	673	0.956	-4.4
S01004529	S02000870	North Lanarkshire	826	837	1.013	1.3
S01004530	S02000870	North Lanarkshire	564	575	1.020	2.0
S01004531	S02000870	North Lanarkshire	996	978	0.982	-1.8
S01004532	S02000870	North Lanarkshire	720	796	1.106	10.6
S01004533	S02000870	North Lanarkshire	385	404	1.049	4.9
S01004534	S02000871	North Lanarkshire	657	652	0.992	-0.8
S01004535	S02000874	North Lanarkshire	768	812	1.057	5.7
S01004536	S02000871	North Lanarkshire	606	680	1.122	12.2
S01004537	S02000871	North Lanarkshire	737	815	1.106	10.6
S01004538	S02000873	North Lanarkshire	738	760	1.030	3.0
S01004539	S02000872	North Lanarkshire	711	710	0.999	-0.1
S01004540	S02000873	North Lanarkshire	1299	1191	0.917	-8.3
S01004541	S02000874	North Lanarkshire	721	773	1.072	7.2
S01004542	S02000874	North Lanarkshire	860	822	0.956	-4.4
S01004543	S02000874	North Lanarkshire	753	769	1.021	2.1
S01004544	S02000871	North Lanarkshire	1599	1727	1.080	8.0
S01004545	S02000873	North Lanarkshire	754	758	1.005	0.5
S01004546	S02000873	North Lanarkshire	803	854	1.064	6.4
S01004547	S02000874	North Lanarkshire	845	763	0.903	-9.7
S01004548	S02000873	North Lanarkshire	708	762	1.076	7.6
S01004549	S02000874	North Lanarkshire	1829	1869	1.022	2.2
S01004550	S02000874	North Lanarkshire	683	592	0.867	-13.3
S01004551	S02000875	North Lanarkshire	1444	1360	0.942	-5.8
S01004552	S02000878	North Lanarkshire	703	829	1.179	17.9
S01004553	S02000877	North Lanarkshire	581	520	0.895	-10.5
S01004554	S02000876	North Lanarkshire	678	665	0.981	-1.9
S01004555	S02000877	North Lanarkshire	673	641	0.952	-4.8
S01004556	S02000876	North Lanarkshire	670	616	0.919	-8.1
S01004557	S02000872	North Lanarkshire	492	474	0.963	-3.7
S01004558	S02000877	North Lanarkshire	834	911	1.092	9.2
S01004559	S02000877	North Lanarkshire	907	961	1.060	6.0
S01004560	S02000878	North Lanarkshire	669	666	0.996	-0.4
S01004561	S02000878	North Lanarkshire	891	991	1.112	11.2
S01004562	S02000872	North Lanarkshire	498	452	0.908	-9.2
S01004563	S02000876	North Lanarkshire	783	782	0.999	-0.1
S01004564	S02000876	North Lanarkshire	659	596	0.904	-9.6
S01004565	S02000876	North Lanarkshire	881	841	0.955	-4.5
S01004566	S02000876	North Lanarkshire	795	699	0.879	-12.1
S01004567	S02000876	North Lanarkshire	478	444	0.929	-7.1
S01004568	S02000875	North Lanarkshire	643	671	1.044	4.4
S01004569	S02000878	North Lanarkshire	602	735	1.221	22.1
S01004570	S02000872	North Lanarkshire	641	618	0.964	-3.6
S01004571	S02000877	North Lanarkshire	603	614	1.018	1.8
S01004572	S02000872	North Lanarkshire	688	671	0.975	-2.5
S01004573	S02000877	North Lanarkshire	587	603	1.027	2.7
S01004574	S02000879	North Lanarkshire	520	493	0.948	-5.2
S01004575	S02000876	North Lanarkshire	678	627	0.925	-7.5
S01004576	S02000872	North Lanarkshire	511	545	1.067	6.7
S01004577	S02000876	North Lanarkshire	571	579	1.014	1.4
S01004578	S02000879	North Lanarkshire	867	835	0.963	-3.7
S01004579	S02000881	North Lanarkshire	621	644	1.037	3.7
S01004580	S02000880	North Lanarkshire	769	793	1.031	3.1
S01004581	S02000877	North Lanarkshire	1123	1150	1.024	2.4
S01004582	S02000880	North Lanarkshire	548	545	0.995	-0.5
S01004583	S02000881	North Lanarkshire	827	807	0.976	-2.4
S01004584	S02000875	North Lanarkshire	814	785	0.964	-3.6
S01004585	S02000875	North Lanarkshire	567	548	0.966	-3.4
S01004586	S02000879	North Lanarkshire	1095	1022	0.933	-6.7
S01004587	S02000878	North Lanarkshire	1063	1124	1.057	5.7
S01004588	S02000880	North Lanarkshire	627	659	1.051	5.1
S01004589	S02000879	North Lanarkshire	743	723	0.973	-2.7
S01004590	S02000880	North Lanarkshire	828	824	0.995	-0.5

Appendix Table 3 Comparison of 2011 Modelled Estimates (Scaled) and SAPE 2011 Estimates

DZ code	IZ code	Local Authority	Total SAPE population	Scaled DZ Populations, Data-integrated Estimates	Ratio, Data-integrated to SAPE Populations	Percent Difference
S01004591	S02000875	North Lanarkshire	552	539	0.976	-2.4
S01004592	S02000875	North Lanarkshire	644	646	1.003	0.3
S01004593	S02000875	North Lanarkshire	996	851	0.854	-14.6
S01004594	S02000875	North Lanarkshire	472	489	1.036	3.6
S01004595	S02000879	North Lanarkshire	952	958	1.006	0.6
S01004596	S02000881	North Lanarkshire	723	706	0.976	-2.4
S01004597	S02000882	North Lanarkshire	525	545	1.038	3.8
S01004598	S02000880	North Lanarkshire	629	670	1.065	6.5
S01004599	S02000884	North Lanarkshire	758	807	1.065	6.5
S01004600	S02000882	North Lanarkshire	824	870	1.056	5.6
S01004601	S02000882	North Lanarkshire	909	942	1.036	3.6
S01004602	S02000880	North Lanarkshire	851	876	1.029	2.9
S01004603	S02000881	North Lanarkshire	796	744	0.935	-6.5
S01004604	S02000881	North Lanarkshire	571	583	1.021	2.1
S01004605	S02000882	North Lanarkshire	934	970	1.039	3.9
S01004606	S02000886	North Lanarkshire	740	747	1.009	0.9
S01004607	S02000886	North Lanarkshire	570	569	0.998	-0.2
S01004608	S02000883	North Lanarkshire	1467	1437	0.980	-2.0
S01004609	S02000883	North Lanarkshire	566	572	1.011	1.1
S01004610	S02000883	North Lanarkshire	700	729	1.041	4.1
S01004611	S02000884	North Lanarkshire	1114	992	0.890	-11.0
S01004612	S02000883	North Lanarkshire	932	1078	1.157	15.7
S01004613	S02000885	North Lanarkshire	1692	1686	0.996	-0.4
S01004614	S02000887	North Lanarkshire	702	780	1.111	11.1
S01004615	S02000885	North Lanarkshire	1046	1068	1.021	2.1
S01004616	S02000886	North Lanarkshire	877	915	1.043	4.3
S01004617	S02000887	North Lanarkshire	634	718	1.132	13.2
S01004618	S02000886	North Lanarkshire	640	731	1.142	14.2
S01004619	S02000886	North Lanarkshire	540	538	0.996	-0.4
S01004620	S02000886	North Lanarkshire	685	741	1.082	8.2
S01004621	S02000885	North Lanarkshire	738	759	1.028	2.8
S01004622	S02000887	North Lanarkshire	1070	796	0.744	-25.6
S01004623	S02000886	North Lanarkshire	932	954	1.024	2.4
S01004624	S02000887	North Lanarkshire	1280	1192	0.931	-6.9
S01004625	S02000885	North Lanarkshire	771	804	1.043	4.3
S01004626	S02000887	North Lanarkshire	1513	1899	1.255	25.5
S01004627	S02000888	North Lanarkshire	521	481	0.923	-7.7
S01004628	S02000889	North Lanarkshire	539	555	1.030	3.0
S01004629	S02000888	North Lanarkshire	902	879	0.975	-2.5
S01004630	S02000887	North Lanarkshire	923	878	0.951	-4.9
S01004631	S02000889	North Lanarkshire	660	711	1.077	7.7
S01004632	S02000888	North Lanarkshire	901	1006	1.117	11.7
S01004633	S02000887	North Lanarkshire	590	546	0.925	-7.5
S01004634	S02000896	North Lanarkshire	1142	1081	0.947	-5.3
S01004635	S02000888	North Lanarkshire	642	708	1.103	10.3
S01004636	S02000889	North Lanarkshire	616	627	1.018	1.8
S01004637	S02000888	North Lanarkshire	527	540	1.025	2.5
S01004638	S02000890	North Lanarkshire	513	508	0.990	-1.0
S01004639	S02000888	North Lanarkshire	682	639	0.937	-6.3
S01004640	S02000891	North Lanarkshire	671	739	1.101	10.1
S01004641	S02000890	North Lanarkshire	638	621	0.973	-2.7
S01004642	S02000896	North Lanarkshire	810	801	0.989	-1.1
S01004643	S02000893	North Lanarkshire	559	511	0.914	-8.6
S01004644	S02000891	North Lanarkshire	743	725	0.976	-2.4
S01004645	S02000888	North Lanarkshire	922	973	1.055	5.5
S01004646	S02000892	North Lanarkshire	764	759	0.993	-0.7
S01004647	S02000884	North Lanarkshire	1760	1118	0.635	-36.5
S01004648	S02000890	North Lanarkshire	953	1085	1.139	13.9
S01004649	S02000893	North Lanarkshire	595	571	0.960	-4.0
S01004650	S02000891	North Lanarkshire	800	787	0.984	-1.6
S01004651	S02000896	North Lanarkshire	840	885	1.054	5.4
S01004652	S02000890	North Lanarkshire	877	875	0.998	-0.2
S01004653	S02000890	North Lanarkshire	618	614	0.994	-0.6
S01004654	S02000889	North Lanarkshire	945	948	1.003	0.3
S01004655	S02000892	North Lanarkshire	938	1017	1.084	8.4
S01004656	S02000892	North Lanarkshire	527	526	0.998	-0.2
S01004657	S02000894	North Lanarkshire	712	703	0.987	-1.3
S01004658	S02000891	North Lanarkshire	909	906	0.997	-0.3
S01004659	S02000890	North Lanarkshire	527	490	0.930	-7.0
S01004660	S02000893	North Lanarkshire	739	754	1.020	2.0
S01004661	S02000892	North Lanarkshire	674	709	1.052	5.2
S01004662	S02000895	North Lanarkshire	953	957	1.004	0.4
S01004663	S02000893	North Lanarkshire	476	515	1.082	8.2
S01004664	S02000894	North Lanarkshire	643	622	0.967	-3.3
S01004665	S02000893	North Lanarkshire	679	643	0.947	-5.3
S01004666	S02000893	North Lanarkshire	653	715	1.095	9.5
S01004667	S02000898	North Lanarkshire	668	664	0.994	-0.6
S01004668	S02000892	North Lanarkshire	904	849	0.939	-6.1
S01004669	S02000894	North Lanarkshire	781	771	0.987	-1.3
S01004670	S02000898	North Lanarkshire	985	927	0.941	-5.9
S01004671	S02000893	North Lanarkshire	848	765	0.902	-9.8
S01004672	S02000893	North Lanarkshire	614	612	0.997	-0.3
S01004673	S02000894	North Lanarkshire	812	886	1.091	9.1
S01004674	S02000894	North Lanarkshire	756	771	1.020	2.0
S01004675	S02000896	North Lanarkshire	935	862	0.922	-7.8
S01004676	S02000895	North Lanarkshire	784	738	0.941	-5.9
S01004677	S02000898	North Lanarkshire	843	875	1.038	3.8
S01004678	S02000897	North Lanarkshire	864	887	1.027	2.7
S01004679	S02000897	North Lanarkshire	442	453	1.025	2.5
S01004680	S02000895	North Lanarkshire	947	869	0.918	-8.2

Appendix Table 3 Comparison of 2011 Modelled Estimates (Scaled) and SAPE 2011 Estimates

DZ code	IZ code	Local Authority	Total SAPE population	Scaled DZ Populations, Data-integrated Estimates	Ratio, Data-integrated to SAPE Populations	Percent Difference
S01004681	S02000896	North Lanarkshire	763	717	0.940	-6.0
S01004682	S02000897	North Lanarkshire	540	499	0.924	-7.6
S01004683	S02000895	North Lanarkshire	641	659	1.028	2.8
S01004684	S02000898	North Lanarkshire	1263	1329	1.052	5.2
S01004685	S02000897	North Lanarkshire	498	490	0.984	-1.6
S01004686	S02000899	North Lanarkshire	735	758	1.031	3.1
S01004687	S02000899	North Lanarkshire	1078	1061	0.984	-1.6
S01004688	S02000895	North Lanarkshire	732	672	0.918	-8.2
S01004689	S02000897	North Lanarkshire	970	1000	1.031	3.1
S01004690	S02000895	North Lanarkshire	549	525	0.956	-4.4
S01004691	S02000901	North Lanarkshire	702	686	0.977	-2.3
S01004692	S02000899	North Lanarkshire	645	668	1.036	3.6
S01004693	S02000897	North Lanarkshire	747	715	0.957	-4.3
S01004694	S02000899	North Lanarkshire	572	584	1.021	2.1
S01004695	S02000901	North Lanarkshire	817	793	0.971	-2.9
S01004696	S02000899	North Lanarkshire	913	950	1.041	4.1
S01004697	S02000901	North Lanarkshire	800	777	0.971	-2.9
S01004698	S02000901	North Lanarkshire	647	610	0.943	-5.7
S01004699	S02000899	North Lanarkshire	827	835	1.010	1.0
S01004700	S02000901	North Lanarkshire	711	703	0.989	-1.1
S01004701	S02000903	North Lanarkshire	904	774	0.856	-14.4
S01004702	S02000901	North Lanarkshire	542	570	1.052	5.2
S01004703	S02000903	North Lanarkshire	1053	901	0.856	-14.4
S01004704	S02000900	North Lanarkshire	550	652	1.185	18.5
S01004705	S02000903	North Lanarkshire	977	933	0.955	-4.5
S01004706	S02000904	North Lanarkshire	1468	1509	1.028	2.8
S01004707	S02000899	North Lanarkshire	908	973	1.072	7.2
S01004708	S02000902	North Lanarkshire	673	679	1.009	0.9
S01004709	S02000901	North Lanarkshire	686	684	0.997	-0.3
S01004710	S02000902	North Lanarkshire	859	852	0.992	-0.8
S01004711	S02000905	North Lanarkshire	896	908	1.013	1.3
S01004712	S02000902	North Lanarkshire	538	519	0.965	-3.5
S01004713	S02000902	North Lanarkshire	728	757	1.040	4.0
S01004714	S02000903	North Lanarkshire	715	714	0.999	-0.1
S01004715	S02000906	North Lanarkshire	1488	1564	1.051	5.1
S01004716	S02000900	North Lanarkshire	824	875	1.062	6.2
S01004717	S02000905	North Lanarkshire	800	942	1.178	17.8
S01004718	S02000906	North Lanarkshire	845	862	1.020	2.0
S01004719	S02000905	North Lanarkshire	887	900	1.015	1.5
S01004720	S02000906	North Lanarkshire	781	779	0.997	-0.3
S01004721	S02000904	North Lanarkshire	574	517	0.901	-9.9
S01004722	S02000900	North Lanarkshire	648	726	1.120	12.0
S01004723	S02000908	North Lanarkshire	575	567	0.986	-1.4
S01004724	S02000905	North Lanarkshire	841	903	1.074	7.4
S01004725	S02000903	North Lanarkshire	780	678	0.869	-13.1
S01004726	S02000907	North Lanarkshire	512	584	1.141	14.1
S01004727	S02000900	North Lanarkshire	742	825	1.112	11.2
S01004728	S02000904	North Lanarkshire	966	874	0.905	-9.5
S01004729	S02000907	North Lanarkshire	602	626	1.040	4.0
S01004730	S02000905	North Lanarkshire	1320	1415	1.072	7.2
S01004731	S02000905	North Lanarkshire	859	823	0.958	-4.2
S01004732	S02000904	North Lanarkshire	717	607	0.847	-15.3
S01004733	S02000909	North Lanarkshire	650	702	1.080	8.0
S01004734	S02000907	North Lanarkshire	477	471	0.987	-1.3
S01004735	S02000909	North Lanarkshire	860	947	1.101	10.1
S01004736	S02000907	North Lanarkshire	707	757	1.071	7.1
S01004737	S02000907	North Lanarkshire	663	746	1.125	12.5
S01004738	S02000909	North Lanarkshire	574	608	1.059	5.9
S01004739	S02000908	North Lanarkshire	702	661	0.942	-5.8
S01004740	S02000910	North Lanarkshire	766	810	1.057	5.7
S01004741	S02000906	North Lanarkshire	578	569	0.984	-1.6
S01004742	S02000909	North Lanarkshire	1328	1270	0.956	-4.4
S01004743	S02000908	North Lanarkshire	931	834	0.896	-10.4
S01004744	S02000907	North Lanarkshire	570	542	0.951	-4.9
S01004745	S02000909	North Lanarkshire	920	884	0.961	-3.9
S01004746	S02000907	North Lanarkshire	682	853	1.251	25.1
S01004747	S02000908	North Lanarkshire	715	677	0.947	-5.3
S01004748	S02000909	North Lanarkshire	616	587	0.953	-4.7
S01004749	S02000909	North Lanarkshire	931	1000	1.074	7.4
S01004750	S02000904	North Lanarkshire	577	626	1.085	8.5
S01004751	S02000904	North Lanarkshire	686	800	1.166	16.6
S01004752	S02000910	North Lanarkshire	827	869	1.051	5.1
S01004753	S02000906	North Lanarkshire	731	769	1.052	5.2
S01004754	S02000908	North Lanarkshire	612	623	1.018	1.8
S01004755	S02000906	North Lanarkshire	689	623	0.904	-9.6
S01004756	S02000908	North Lanarkshire	563	549	0.975	-2.5
S01004757	S02000913	North Lanarkshire	870	837	0.962	-3.8
S01004758	S02000907	North Lanarkshire	903	942	1.043	4.3
S01004759	S02000914	North Lanarkshire	612	583	0.953	-4.7
S01004760	S02000912	North Lanarkshire	676	715	1.058	5.8
S01004761	S02000911	North Lanarkshire	464	535	1.153	15.3
S01004762	S02000906	North Lanarkshire	670	613	0.915	-8.5
S01004763	S02000911	North Lanarkshire	910	884	0.971	-2.9
S01004764	S02000910	North Lanarkshire	671	682	1.016	1.6
S01004765	S02000913	North Lanarkshire	1212	1229	1.014	1.4
S01004766	S02000915	North Lanarkshire	1180	1122	0.951	-4.9
S01004767	S02000912	North Lanarkshire	655	678	1.035	3.5
S01004768	S02000912	North Lanarkshire	804	876	1.090	9.0
S01004769	S02000914	North Lanarkshire	567	530	0.935	-6.5
S01004770	S02000913	North Lanarkshire	585	538	0.920	-8.0

Appendix Table 3 Comparison of 2011 Modelled Estimates (Scaled) and SAPE 2011 Estimates

DZ code	IZ code	Local Authority	Total SAPE population	Scaled DZ Populations, Data-integrated Estimates	Ratio, Data-integrated to SAPE Populations	Percent Difference
S01004771	S02000908	North Lanarkshire	807	776	0.962	-3.8
S01004772	S02000911	North Lanarkshire	583	573	0.983	-1.7
S01004773	S02000910	North Lanarkshire	718	775	1.079	7.9
S01004774	S02000913	North Lanarkshire	885	910	1.028	2.8
S01004775	S02000911	North Lanarkshire	732	705	0.963	-3.7
S01004776	S02000915	North Lanarkshire	746	719	0.964	-3.6
S01004777	S02000914	North Lanarkshire	775	704	0.908	-9.2
S01004778	S02000912	North Lanarkshire	708	715	1.010	1.0
S01004779	S02000916	North Lanarkshire	786	800	1.018	1.8
S01004780	S02000912	North Lanarkshire	555	536	0.966	-3.4
S01004781	S02000915	North Lanarkshire	808	825	1.021	2.1
S01004782	S02000908	North Lanarkshire	1118	1086	0.971	-2.9
S01004783	S02000913	North Lanarkshire	898	913	1.017	1.7
S01004784	S02000913	North Lanarkshire	684	634	0.927	-7.3
S01004785	S02000914	North Lanarkshire	617	608	0.985	-1.5
S01004786	S02000912	North Lanarkshire	532	533	1.002	0.2
S01004787	S02000916	North Lanarkshire	933	902	0.967	-3.3
S01004788	S02000914	North Lanarkshire	710	674	0.949	-5.1
S01004789	S02000915	North Lanarkshire	884	898	1.016	1.6
S01004790	S02000914	North Lanarkshire	709	664	0.937	-6.3
S01004791	S02000916	North Lanarkshire	587	559	0.952	-4.8
S01004792	S02000916	North Lanarkshire	593	577	0.973	-2.7
S01004793	S02000915	North Lanarkshire	729	770	1.056	5.6
S01004794	S02000913	North Lanarkshire	711	693	0.975	-2.5
S01004795	S02000915	North Lanarkshire	913	918	1.005	0.5
S01004796	S02000917	North Lanarkshire	753	702	0.932	-6.8
S01004797	S02000917	North Lanarkshire	693	670	0.967	-3.3
S01004798	S02000920	North Lanarkshire	836	824	0.986	-1.4
S01004799	S02000919	North Lanarkshire	587	581	0.990	-1.0
S01004800	S02000917	North Lanarkshire	628	663	1.056	5.6
S01004801	S02000919	North Lanarkshire	666	660	0.991	-0.9
S01004802	S02000917	North Lanarkshire	827	810	0.979	-2.1
S01004803	S02000918	North Lanarkshire	811	803	0.990	-1.0
S01004804	S02000918	North Lanarkshire	858	865	1.008	0.8
S01004805	S02000920	North Lanarkshire	531	632	1.190	19.0
S01004806	S02000917	North Lanarkshire	564	587	1.041	4.1
S01004807	S02000920	North Lanarkshire	466	483	1.036	3.6
S01004808	S02000916	North Lanarkshire	648	695	1.073	7.3
S01004809	S02000916	North Lanarkshire	445	432	0.971	-2.9
S01004810	S02000919	North Lanarkshire	613	638	1.041	4.1
S01004811	S02000916	North Lanarkshire	656	662	1.009	0.9
S01004812	S02000918	North Lanarkshire	734	824	1.123	12.3
S01004813	S02000919	North Lanarkshire	780	825	1.058	5.8
S01004814	S02000920	North Lanarkshire	784	824	1.051	5.1
S01004815	S02000919	North Lanarkshire	1754	1836	1.047	4.7
S01004816	S02000919	North Lanarkshire	787	798	1.014	1.4
S01004817	S02000918	North Lanarkshire	633	652	1.030	3.0
S01004818	S02000920	North Lanarkshire	769	819	1.065	6.5
S01004819	S02000918	North Lanarkshire	612	533	0.871	-12.9
S01004820	S02000918	North Lanarkshire	1009	1079	1.069	6.9
S01004821	S02000921	North Lanarkshire	1489	1653	1.110	11.0
S01004822	S02000919	North Lanarkshire	685	710	1.036	3.6
S01004823	S02000921	North Lanarkshire	842	845	1.004	0.4
S01004824	S02000920	North Lanarkshire	671	683	1.018	1.8
S01004825	S02000919	North Lanarkshire	555	585	1.054	5.4
S01004826	S02000918	North Lanarkshire	905	939	1.038	3.8
S01004827	S02000921	North Lanarkshire	624	624	1.000	0.0
S01004828	S02000920	North Lanarkshire	1237	1160	0.938	-6.2
S01004829	S02000921	North Lanarkshire	712	686	0.963	-3.7
S01004830	S02000921	North Lanarkshire	698	667	0.956	-4.4
S01004831	S02000922	North Lanarkshire	871	762	0.875	-12.5
S01004832	S02000924	North Lanarkshire	1460	1178	0.807	-19.3
S01004833	S02000923	North Lanarkshire	705	698	0.990	-1.0
S01004834	S02000923	North Lanarkshire	869	736	0.847	-15.3
S01004835	S02000922	North Lanarkshire	857	813	0.949	-5.1
S01004836	S02000923	North Lanarkshire	759	671	0.884	-11.6
S01004837	S02000921	North Lanarkshire	982	899	0.915	-8.5
S01004838	S02000923	North Lanarkshire	1739	1721	0.990	-1.0
S01004839	S02000922	North Lanarkshire	808	765	0.947	-5.3
S01004840	S02000924	North Lanarkshire	963	759	0.788	-21.2
S01004841	S02000924	North Lanarkshire	755	770	1.020	2.0
S01004842	S02000924	North Lanarkshire	1489	1315	0.883	-11.7
S01004843	S02000925	North Lanarkshire	652	673	1.032	3.2
S01004844	S02000925	North Lanarkshire	910	932	1.024	2.4
S01004845	S02000925	North Lanarkshire	723	689	0.953	-4.7
S01004846	S02000922	North Lanarkshire	1188	885	0.745	-25.5
S01004847	S02000923	North Lanarkshire	906	896	0.989	-1.1
S01004848	S02000925	North Lanarkshire	652	727	1.115	11.5
S01004849	S02000926	North Lanarkshire	546	503	0.921	-7.9
S01004850	S02000922	North Lanarkshire	1203	1173	0.975	-2.5
S01004851	S02000926	North Lanarkshire	672	662	0.985	-1.5
S01004852	S02000926	North Lanarkshire	689	678	0.984	-1.6
S01004853	S02000923	North Lanarkshire	731	676	0.925	-7.5
S01004854	S02000925	North Lanarkshire	1158	1062	0.917	-8.3
S01004855	S02000926	North Lanarkshire	567	582	1.026	2.6
S01004856	S02000924	North Lanarkshire	1245	1293	1.039	3.9
S01004857	S02000926	North Lanarkshire	861	847	0.984	-1.6
S01004858	S02000927	North Lanarkshire	798	730	0.915	-8.5
S01004859	S02000927	North Lanarkshire	904	828	0.916	-8.4
S01004860	S02000927	North Lanarkshire	1287	1267	0.984	-1.6

Appendix Table 3 Comparison of 2011 Modelled Estimates (Scaled) and SAPE 2011 Estimates

DZ code	IZ code	Local Authority	Total SAPE population	Scaled DZ Populations, Data-integrated Estimates	Ratio, Data-integrated to SAPE Populations	Percent Difference
S01004861	S02000927	North Lanarkshire	788	702	0.891	-10.9
S01004862	S02000930	North Lanarkshire	641	613	0.956	-4.4
S01004863	S02000928	North Lanarkshire	805	811	1.007	0.7
S01004864	S02000930	North Lanarkshire	542	497	0.917	-8.3
S01004865	S02000930	North Lanarkshire	710	672	0.946	-5.4
S01004866	S02000928	North Lanarkshire	820	858	1.046	4.6
S01004867	S02000929	North Lanarkshire	722	758	1.050	5.0
S01004868	S02000928	North Lanarkshire	689	733	1.064	6.4
S01004869	S02000928	North Lanarkshire	782	795	1.017	1.7
S01004870	S02000928	North Lanarkshire	777	829	1.067	6.7
S01004871	S02000929	North Lanarkshire	712	748	1.051	5.1
S01004872	S02000930	North Lanarkshire	771	719	0.933	-6.7
S01004873	S02000929	North Lanarkshire	753	751	0.997	-0.3
S01004874	S02000929	North Lanarkshire	932	1013	1.087	8.7
S01004875	S02000929	North Lanarkshire	631	874	1.385	38.5
S01004876	S02000928	North Lanarkshire	909	913	1.004	0.4
S01004877	S02000930	North Lanarkshire	696	659	0.947	-5.3
S01004878	S02000931	North Lanarkshire	713	776	1.088	8.8
S01004879	S02000931	North Lanarkshire	624	695	1.114	11.4
S01004880	S02000931	North Lanarkshire	715	766	1.071	7.1
S01004881	S02000931	North Lanarkshire	782	782	1.000	0.0
S01004882	S02000931	North Lanarkshire	469	528	1.126	12.6
S01004883	S02000930	North Lanarkshire	1975	1818	0.921	-7.9
S01004884	S02000930	North Lanarkshire	612	520	0.850	-15.0
S01004885	S02000934	North Lanarkshire	511	605	1.184	18.4
S01004886	S02000934	North Lanarkshire	745	878	1.179	17.9
S01004887	S02000932	North Lanarkshire	441	497	1.127	12.7
S01004888	S02000930	North Lanarkshire	649	570	0.878	-12.2
S01004889	S02000933	North Lanarkshire	794	804	1.013	1.3
S01004890	S02000934	North Lanarkshire	548	707	1.290	29.0
S01004891	S02000934	North Lanarkshire	844	1021	1.210	21.0
S01004892	S02000933	North Lanarkshire	704	705	1.001	0.1
S01004893	S02000934	North Lanarkshire	676	720	1.065	6.5
S01004894	S02000934	North Lanarkshire	827	812	0.982	-1.8
S01004895	S02000935	North Lanarkshire	791	855	1.081	8.1
S01004896	S02000933	North Lanarkshire	899	875	0.973	-2.7
S01004897	S02000933	North Lanarkshire	605	576	0.952	-4.8
S01004898	S02000932	North Lanarkshire	824	953	1.157	15.7
S01004899	S02000935	North Lanarkshire	778	759	0.976	-2.4
S01004900	S02000936	North Lanarkshire	932	896	0.961	-3.9
S01004901	S02000935	North Lanarkshire	659	786	1.193	19.3
S01004902	S02000934	North Lanarkshire	678	706	1.041	4.1
S01004903	S02000936	North Lanarkshire	570	563	0.988	-1.2
S01004904	S02000939	North Lanarkshire	827	892	1.079	7.9
S01004905	S02000932	North Lanarkshire	980	1010	1.031	3.1
S01004906	S02000935	North Lanarkshire	761	785	1.032	3.2
S01004907	S02000936	North Lanarkshire	818	745	0.911	-8.9
S01004908	S02000932	North Lanarkshire	597	690	1.156	15.6
S01004909	S02000935	North Lanarkshire	717	766	1.068	6.8
S01004910	S02000932	North Lanarkshire	783	862	1.101	10.1
S01004911	S02000938	North Lanarkshire	1070	872	0.815	-18.5
S01004912	S02000932	North Lanarkshire	695	721	1.037	3.7
S01004913	S02000942	North Lanarkshire	583	600	1.029	2.9
S01004914	S02000936	North Lanarkshire	654	572	0.875	-12.5
S01004915	S02000939	North Lanarkshire	659	624	0.947	-5.3
S01004916	S02000939	North Lanarkshire	642	672	1.047	4.7
S01004917	S02000938	North Lanarkshire	592	549	0.927	-7.3
S01004918	S02000936	North Lanarkshire	700	611	0.873	-12.7
S01004919	S02000937	North Lanarkshire	645	735	1.140	14.0
S01004920	S02000937	North Lanarkshire	855	876	1.025	2.5
S01004921	S02000937	North Lanarkshire	615	657	1.068	6.8
S01004922	S02000938	North Lanarkshire	678	631	0.931	-6.9
S01004923	S02000938	North Lanarkshire	1001	885	0.884	-11.6
S01004924	S02000937	North Lanarkshire	705	759	1.077	7.7
S01004925	S02000938	North Lanarkshire	550	504	0.916	-8.4
S01004926	S02000938	North Lanarkshire	932	857	0.920	-8.0
S01004927	S02000937	North Lanarkshire	883	894	1.012	1.2
S01004928	S02000938	North Lanarkshire	1544	1460	0.946	-5.4
S01004929	S02000939	North Lanarkshire	613	679	1.108	10.8
S01004930	S02000940	North Lanarkshire	593	557	0.939	-6.1
S01004931	S02000940	North Lanarkshire	988	950	0.962	-3.8
S01004932	S02000940	North Lanarkshire	724	734	1.014	1.4
S01004933	S02000942	North Lanarkshire	846	876	1.035	3.5
S01004934	S02000942	North Lanarkshire	688	663	0.964	-3.6
S01004935	S02000940	North Lanarkshire	723	595	0.823	-17.7
S01004936	S02000942	North Lanarkshire	900	824	0.916	-8.4
S01004937	S02000942	North Lanarkshire	545	551	1.011	1.1
S01004938	S02000941	North Lanarkshire	689	718	1.042	4.2
S01004939	S02000941	North Lanarkshire	514	566	1.101	10.1
S01004940	S02000941	North Lanarkshire	513	485	0.945	-5.5
S01004941	S02000941	North Lanarkshire	624	619	0.992	-0.8
S01004942	S02000941	North Lanarkshire	915	929	1.015	1.5
S01004943	S02000941	North Lanarkshire	951	1074	1.129	12.9
S01004944	S02000942	North Lanarkshire	466	470	1.009	0.9
S01004945	S02000942	North Lanarkshire	734	674	0.918	-8.2
S01004946	S02000943	Orkney Islands	698	670	0.960	-4.0
S01004947	S02000943	Orkney Islands	692	706	1.020	2.0
S01004948	S02000946	Orkney Islands	538	536	0.996	-0.4
S01004949	S02000948	Orkney Islands	665	623	0.937	-6.3
S01004950	S02000943	Orkney Islands	809	770	0.952	-4.8

Appendix Table 3 Comparison of 2011 Modelled Estimates (Scaled) and SAPE 2011 Estimates

DZ code	IZ code	Local Authority	Total SAPE population	Scaled DZ Populations, Data-integrated Estimates	Ratio, Data-integrated to SAPE Populations	Percent Difference
S01004951	S02000946	Orkney Islands	625	616	0.986	-1.4
S01004952	S02000944	Orkney Islands	1052	1091	1.037	3.7
S01004953	S02000944	Orkney Islands	733	838	1.143	14.3
S01004954	S02000945	Orkney Islands	725	736	1.015	1.5
S01004955	S02000945	Orkney Islands	557	651	1.169	16.9
S01004956	S02000946	Orkney Islands	797	845	1.060	6.0
S01004957	S02000943	Orkney Islands	714	711	0.996	-0.4
S01004958	S02000944	Orkney Islands	1065	1155	1.085	8.5
S01004959	S02000944	Orkney Islands	627	663	1.057	5.7
S01004960	S02000945	Orkney Islands	564	535	0.949	-5.1
S01004961	S02000945	Orkney Islands	614	647	1.054	5.4
S01004962	S02000943	Orkney Islands	613	596	0.972	-2.8
S01004963	S02000948	Orkney Islands	606	557	0.919	-8.1
S01004964	S02000946	Orkney Islands	998	1007	1.009	0.9
S01004965	S02000948	Orkney Islands	891	874	0.981	-1.9
S01004966	S02000948	Orkney Islands	870	819	0.941	-5.9
S01004967	S02000948	Orkney Islands	692	684	0.988	-1.2
S01004968	S02000947	Orkney Islands	559	535	0.957	-4.3
S01004969	S02000947	Orkney Islands	965	888	0.920	-8.0
S01004970	S02000947	Orkney Islands	798	749	0.939	-6.1
S01004971	S02000947	Orkney Islands	965	940	0.974	-2.6
S01004972	S02000947	Orkney Islands	728	724	0.995	-0.5
S01004973	S02000949	Perth & Kinross	1025	943	0.920	-8.0
S01004974	S02000949	Perth & Kinross	1187	1153	0.971	-2.9
S01004975	S02000949	Perth & Kinross	788	778	0.987	-1.3
S01004976	S02000950	Perth & Kinross	918	1001	1.090	9.0
S01004977	S02000950	Perth & Kinross	958	1022	1.067	6.7
S01004978	S02000950	Perth & Kinross	943	1074	1.139	13.9
S01004979	S02000950	Perth & Kinross	859	962	1.120	12.0
S01004980	S02000950	Perth & Kinross	975	1039	1.066	6.6
S01004981	S02000951	Perth & Kinross	1068	977	0.915	-8.5
S01004982	S02000949	Perth & Kinross	797	625	0.784	-21.6
S01004983	S02000951	Perth & Kinross	991	968	0.977	-2.3
S01004984	S02000951	Perth & Kinross	859	814	0.948	-5.2
S01004985	S02000952	Perth & Kinross	862	840	0.974	-2.6
S01004986	S02000951	Perth & Kinross	758	727	0.959	-4.1
S01004987	S02000952	Perth & Kinross	533	593	1.113	11.3
S01004988	S02000954	Perth & Kinross	588	550	0.935	-6.5
S01004989	S02000952	Perth & Kinross	1067	811	0.760	-24.0
S01004990	S02000954	Perth & Kinross	579	565	0.976	-2.4
S01004991	S02000952	Perth & Kinross	588	614	1.044	4.4
S01004992	S02000953	Perth & Kinross	834	877	1.052	5.2
S01004993	S02000953	Perth & Kinross	692	740	1.069	6.9
S01004994	S02000953	Perth & Kinross	790	785	0.994	-0.6
S01004995	S02000953	Perth & Kinross	1008	1037	1.029	2.9
S01004996	S02000953	Perth & Kinross	731	731	1.000	0.0
S01004997	S02000954	Perth & Kinross	975	913	0.936	-6.4
S01004998	S02000955	Perth & Kinross	1159	1227	1.059	5.9
S01004999	S02000952	Perth & Kinross	966	905	0.937	-6.3
S01005000	S02000954	Perth & Kinross	604	554	0.917	-8.3
S01005001	S02000955	Perth & Kinross	1304	1158	0.888	-11.2
S01005002	S02000960	Perth & Kinross	870	880	1.011	1.1
S01005003	S02000956	Perth & Kinross	1041	1021	0.981	-1.9
S01005004	S02000955	Perth & Kinross	952	871	0.915	-8.5
S01005005	S02000955	Perth & Kinross	943	938	0.995	-0.5
S01005006	S02000955	Perth & Kinross	702	661	0.942	-5.8
S01005007	S02000960	Perth & Kinross	871	839	0.963	-3.7
S01005008	S02000954	Perth & Kinross	1604	1251	0.780	-22.0
S01005009	S02000972	Perth & Kinross	1036	1003	0.968	-3.2
S01005010	S02000957	Perth & Kinross	668	708	1.060	6.0
S01005011	S02000957	Perth & Kinross	879	903	1.027	2.7
S01005012	S02000957	Perth & Kinross	767	880	1.147	14.7
S01005013	S02000957	Perth & Kinross	852	825	0.968	-3.2
S01005014	S02000959	Perth & Kinross	861	936	1.087	8.7
S01005015	S02000958	Perth & Kinross	633	579	0.915	-8.5
S01005016	S02000957	Perth & Kinross	887	862	0.972	-2.8
S01005017	S02000958	Perth & Kinross	769	738	0.960	-4.0
S01005018	S02000959	Perth & Kinross	581	664	1.143	14.3
S01005019	S02000959	Perth & Kinross	1164	796	0.684	-31.6
S01005020	S02000958	Perth & Kinross	980	858	0.876	-12.4
S01005021	S02000958	Perth & Kinross	1087	916	0.843	-15.7
S01005022	S02000959	Perth & Kinross	635	743	1.170	17.0
S01005023	S02000972	Perth & Kinross	1526	1298	0.851	-14.9
S01005024	S02000959	Perth & Kinross	912	1010	1.107	10.7
S01005025	S02000960	Perth & Kinross	674	674	1.000	0.0
S01005026	S02000961	Perth & Kinross	710	748	1.054	5.4
S01005027	S02000956	Perth & Kinross	776	792	1.021	2.1
S01005028	S02000962	Perth & Kinross	847	923	1.090	9.0
S01005029	S02000963	Perth & Kinross	973	993	1.021	2.1
S01005030	S02000963	Perth & Kinross	1007	1092	1.084	8.4
S01005031	S02000964	Perth & Kinross	705	628	0.891	-10.9
S01005032	S02000963	Perth & Kinross	898	910	1.013	1.3
S01005033	S02000962	Perth & Kinross	798	814	1.020	2.0
S01005034	S02000962	Perth & Kinross	788	832	1.056	5.6
S01005035	S02000970	Perth & Kinross	1239	1002	0.809	-19.1
S01005036	S02000963	Perth & Kinross	666	717	1.077	7.7
S01005037	S02000964	Perth & Kinross	1172	1116	0.952	-4.8
S01005038	S02000966	Perth & Kinross	925	825	0.892	-10.8
S01005039	S02000962	Perth & Kinross	1040	1151	1.107	10.7
S01005040	S02000964	Perth & Kinross	1151	1089	0.946	-5.4

Appendix Table 3 Comparison of 2011 Modelled Estimates (Scaled) and SAPE 2011 Estimates

DZ code	IZ code	Local Authority	Total SAPE population	Scaled DZ Populations, Data-integrated Estimates	Ratio, Data-integrated to SAPE Populations	Percent Difference
S01005041	S02000964	Perth & Kinross	669	682	1.019	1.9
S01005042	S02000962	Perth & Kinross	791	889	1.124	12.4
S01005043	S02000961	Perth & Kinross	773	822	1.063	6.3
S01005044	S02000963	Perth & Kinross	874	974	1.114	11.4
S01005045	S02000966	Perth & Kinross	1048	1053	1.005	0.5
S01005046	S02000963	Perth & Kinross	1222	1364	1.116	11.6
S01005047	S02000964	Perth & Kinross	1304	1332	1.021	2.1
S01005048	S02000961	Perth & Kinross	633	601	0.949	-5.1
S01005049	S02000964	Perth & Kinross	874	845	0.967	-3.3
S01005050	S02000965	Perth & Kinross	864	970	1.123	12.3
S01005051	S02000966	Perth & Kinross	832	804	0.966	-3.4
S01005052	S02000956	Perth & Kinross	969	842	0.869	-13.1
S01005053	S02000965	Perth & Kinross	807	1005	1.245	24.5
S01005054	S02000965	Perth & Kinross	649	665	1.025	2.5
S01005055	S02000965	Perth & Kinross	828	891	1.076	7.6
S01005056	S02000964	Perth & Kinross	711	685	0.963	-3.7
S01005057	S02000965	Perth & Kinross	659	776	1.178	17.8
S01005058	S02000969	Perth & Kinross	843	859	1.019	1.9
S01005059	S02000965	Perth & Kinross	531	566	1.066	6.6
S01005060	S02000965	Perth & Kinross	722	769	1.065	6.5
S01005061	S02000961	Perth & Kinross	1022	1121	1.097	9.7
S01005062	S02000961	Perth & Kinross	496	511	1.030	3.0
S01005063	S02000966	Perth & Kinross	540	540	1.000	0.0
S01005064	S02000968	Perth & Kinross	758	788	1.040	4.0
S01005065	S02000967	Perth & Kinross	1131	1195	1.057	5.7
S01005066	S02000969	Perth & Kinross	800	906	1.133	13.3
S01005067	S02000960	Perth & Kinross	886	716	0.808	-19.2
S01005068	S02000965	Perth & Kinross	634	715	1.128	12.8
S01005069	S02000969	Perth & Kinross	558	595	1.066	6.6
S01005070	S02000967	Perth & Kinross	1107	1112	1.005	0.5
S01005071	S02000967	Perth & Kinross	407	275	0.676	-32.4
S01005072	S02000969	Perth & Kinross	582	644	1.107	10.7
S01005073	S02000960	Perth & Kinross	877	754	0.860	-14.0
S01005074	S02000970	Perth & Kinross	1181	1164	0.986	-1.4
S01005075	S02000967	Perth & Kinross	419	476	1.136	13.6
S01005076	S02000969	Perth & Kinross	678	719	1.060	6.0
S01005077	S02000966	Perth & Kinross	990	1057	1.068	6.8
S01005078	S02000971	Perth & Kinross	639	716	1.121	12.1
S01005079	S02000971	Perth & Kinross	584	683	1.170	17.0
S01005080	S02000969	Perth & Kinross	504	517	1.026	2.6
S01005081	S02000971	Perth & Kinross	644	730	1.134	13.4
S01005082	S02000956	Perth & Kinross	710	634	0.893	-10.7
S01005083	S02000968	Perth & Kinross	946	1003	1.060	6.0
S01005084	S02000971	Perth & Kinross	599	665	1.110	11.0
S01005085	S02000974	Perth & Kinross	505	511	1.012	1.2
S01005086	S02000969	Perth & Kinross	1646	1661	1.009	0.9
S01005087	S02000968	Perth & Kinross	448	538	1.201	20.1
S01005088	S02000974	Perth & Kinross	607	566	0.932	-6.8
S01005089	S02000968	Perth & Kinross	806	816	1.012	1.2
S01005090	S02000968	Perth & Kinross	813	932	1.146	14.6
S01005091	S02000968	Perth & Kinross	635	707	1.113	11.3
S01005092	S02000956	Perth & Kinross	618	617	0.998	-0.2
S01005093	S02000971	Perth & Kinross	708	790	1.116	11.6
S01005094	S02000970	Perth & Kinross	853	779	0.913	-8.7
S01005095	S02000972	Perth & Kinross	1569	1558	0.993	-0.7
S01005096	S02000970	Perth & Kinross	676	729	1.078	7.8
S01005097	S02000973	Perth & Kinross	880	844	0.959	-4.1
S01005098	S02000974	Perth & Kinross	736	734	0.997	-0.3
S01005099	S02000973	Perth & Kinross	805	820	1.019	1.9
S01005100	S02000974	Perth & Kinross	921	836	0.908	-9.2
S01005101	S02000973	Perth & Kinross	970	996	1.027	2.7
S01005102	S02000972	Perth & Kinross	907	902	0.994	-0.6
S01005103	S02000973	Perth & Kinross	1179	1030	0.874	-12.6
S01005104	S02000974	Perth & Kinross	1405	888	0.632	-36.8
S01005105	S02000975	Perth & Kinross	834	820	0.983	-1.7
S01005106	S02000975	Perth & Kinross	560	540	0.964	-3.6
S01005107	S02000975	Perth & Kinross	614	572	0.932	-6.8
S01005108	S02000975	Perth & Kinross	617	618	1.002	0.2
S01005109	S02000975	Perth & Kinross	1377	1374	0.998	-0.2
S01005110	S02000976	Perth & Kinross	1110	1159	1.044	4.4
S01005111	S02000976	Perth & Kinross	616	622	1.010	1.0
S01005112	S02000981	Perth & Kinross	967	833	0.861	-13.9
S01005113	S02000976	Perth & Kinross	1023	1104	1.079	7.9
S01005114	S02000976	Perth & Kinross	919	1062	1.156	15.6
S01005115	S02000974	Perth & Kinross	1040	990	0.952	-4.8
S01005116	S02000975	Perth & Kinross	679	603	0.888	-11.2
S01005117	S02000982	Perth & Kinross	1081	1140	1.055	5.5
S01005118	S02000974	Perth & Kinross	884	808	0.914	-8.6
S01005119	S02000977	Perth & Kinross	741	757	1.022	2.2
S01005120	S02000977	Perth & Kinross	699	724	1.036	3.6
S01005121	S02000976	Perth & Kinross	1240	1248	1.006	0.6
S01005122	S02000977	Perth & Kinross	776	888	1.144	14.4
S01005123	S02000977	Perth & Kinross	724	769	1.062	6.2
S01005124	S02000977	Perth & Kinross	709	718	1.013	1.3
S01005125	S02000977	Perth & Kinross	847	806	0.952	-4.8
S01005126	S02000976	Perth & Kinross	661	666	1.008	0.8
S01005127	S02000978	Perth & Kinross	667	728	1.091	9.1
S01005128	S02000977	Perth & Kinross	911	988	1.085	8.5
S01005129	S02000978	Perth & Kinross	962	1087	1.130	13.0
S01005130	S02000978	Perth & Kinross	641	782	1.220	22.0

Appendix Table 3 Comparison of 2011 Modelled Estimates (Scaled) and SAPE 2011 Estimates

DZ code	IZ code	Local Authority	Total SAPE population	Scaled DZ Populations, Data-integrated Estimates	Ratio, Data-integrated to SAPE Populations	Percent Difference
S01005131	S02000981	Perth & Kinross	994	996	1.002	0.2
S01005132	S02000978	Perth & Kinross	696	769	1.105	10.5
S01005133	S02000982	Perth & Kinross	498	537	1.078	7.8
S01005134	S02000979	Perth & Kinross	915	1017	1.111	11.1
S01005135	S02000979	Perth & Kinross	775	807	1.041	4.1
S01005136	S02000981	Perth & Kinross	815	814	0.999	-0.1
S01005137	S02000982	Perth & Kinross	890	972	1.092	9.2
S01005138	S02000979	Perth & Kinross	1150	1287	1.119	11.9
S01005139	S02000980	Perth & Kinross	757	695	0.918	-8.2
S01005140	S02000981	Perth & Kinross	685	601	0.877	-12.3
S01005141	S02000981	Perth & Kinross	880	830	0.943	-5.7
S01005142	S02000980	Perth & Kinross	673	668	0.993	-0.7
S01005143	S02000980	Perth & Kinross	982	1021	1.040	4.0
S01005144	S02000980	Perth & Kinross	1243	1215	0.977	-2.3
S01005145	S02000982	Perth & Kinross	753	786	1.044	4.4
S01005146	S02000981	Perth & Kinross	922	792	0.859	-14.1
S01005147	S02000982	Perth & Kinross	1016	1001	0.985	-1.5
S01005148	S02000983	Renfrewshire	908	872	0.960	-4.0
S01005149	S02000983	Renfrewshire	585	566	0.968	-3.2
S01005150	S02000983	Renfrewshire	666	652	0.979	-2.1
S01005151	S02000983	Renfrewshire	683	691	1.012	1.2
S01005152	S02000984	Renfrewshire	1461	1440	0.986	-1.4
S01005153	S02000984	Renfrewshire	853	833	0.977	-2.3
S01005154	S02000984	Renfrewshire	623	569	0.913	-8.7
S01005155	S02000984	Renfrewshire	750	681	0.908	-9.2
S01005156	S02000985	Renfrewshire	662	706	1.066	6.6
S01005157	S02000985	Renfrewshire	879	914	1.040	4.0
S01005158	S02000987	Renfrewshire	715	712	0.996	-0.4
S01005159	S02000988	Renfrewshire	833	973	1.168	16.8
S01005160	S02000986	Renfrewshire	946	1080	1.142	14.2
S01005161	S02000985	Renfrewshire	1044	1076	1.031	3.1
S01005162	S02000987	Renfrewshire	900	922	1.024	2.4
S01005163	S02000985	Renfrewshire	600	628	1.047	4.7
S01005164	S02000988	Renfrewshire	907	942	1.039	3.9
S01005165	S02000987	Renfrewshire	701	708	1.010	1.0
S01005166	S02000988	Renfrewshire	946	1043	1.103	10.3
S01005167	S02000986	Renfrewshire	609	651	1.069	6.9
S01005168	S02000990	Renfrewshire	764	743	0.973	-2.7
S01005169	S02000987	Renfrewshire	536	571	1.065	6.5
S01005170	S02000986	Renfrewshire	789	827	1.048	4.8
S01005171	S02000985	Renfrewshire	895	927	1.036	3.6
S01005172	S02000989	Renfrewshire	1922	1827	0.951	-4.9
S01005173	S02000988	Renfrewshire	714	744	1.042	4.2
S01005174	S02000987	Renfrewshire	709	716	1.010	1.0
S01005175	S02000991	Renfrewshire	775	742	0.957	-4.3
S01005176	S02000987	Renfrewshire	608	638	1.049	4.9
S01005177	S02000992	Renfrewshire	831	879	1.058	5.8
S01005178	S02000988	Renfrewshire	897	941	1.049	4.9
S01005179	S02000986	Renfrewshire	886	924	1.043	4.3
S01005180	S02000990	Renfrewshire	854	837	0.980	-2.0
S01005181	S02000993	Renfrewshire	1070	873	0.816	-18.4
S01005182	S02000987	Renfrewshire	687	709	1.032	3.2
S01005183	S02000992	Renfrewshire	844	899	1.065	6.5
S01005184	S02000988	Renfrewshire	828	1044	1.261	26.1
S01005185	S02000989	Renfrewshire	501	476	0.950	-5.0
S01005186	S02000991	Renfrewshire	660	664	1.006	0.6
S01005187	S02000991	Renfrewshire	979	928	0.948	-5.2
S01005188	S02000990	Renfrewshire	922	942	1.022	2.2
S01005189	S02000992	Renfrewshire	855	908	1.062	6.2
S01005190	S02000999	Renfrewshire	916	891	0.973	-2.7
S01005191	S02000994	Renfrewshire	839	903	1.076	7.6
S01005192	S02000993	Renfrewshire	1044	972	0.931	-6.9
S01005193	S02000990	Renfrewshire	816	785	0.962	-3.8
S01005194	S02000989	Renfrewshire	559	548	0.980	-2.0
S01005195	S02000989	Renfrewshire	892	889	0.997	-0.3
S01005196	S02000995	Renfrewshire	750	752	1.003	0.3
S01005197	S02000991	Renfrewshire	727	648	0.891	-10.9
S01005198	S02000996	Renfrewshire	826	835	1.011	1.1
S01005199	S02000997	Renfrewshire	733	805	1.098	9.8
S01005200	S02000990	Renfrewshire	534	542	1.015	1.5
S01005201	S02000995	Renfrewshire	816	870	1.066	6.6
S01005202	S02000999	Renfrewshire	820	867	1.057	5.7
S01005203	S02000992	Renfrewshire	847	831	0.981	-1.9
S01005204	S02000990	Renfrewshire	526	530	1.008	0.8
S01005205	S02000993	Renfrewshire	933	1035	1.109	10.9
S01005206	S02000999	Renfrewshire	931	953	1.024	2.4
S01005207	S02000994	Renfrewshire	848	860	1.014	1.4
S01005208	S02000991	Renfrewshire	483	543	1.124	12.4
S01005209	S02000992	Renfrewshire	848	879	1.037	3.7
S01005210	S02000991	Renfrewshire	904	848	0.938	-6.2
S01005211	S02000994	Renfrewshire	666	630	0.946	-5.4
S01005212	S02000990	Renfrewshire	533	559	1.049	4.9
S01005213	S02000996	Renfrewshire	891	893	1.002	0.2
S01005214	S02000991	Renfrewshire	745	853	1.145	14.5
S01005215	S02000999	Renfrewshire	897	943	1.051	5.1
S01005216	S02000995	Renfrewshire	623	646	1.037	3.7
S01005217	S02000995	Renfrewshire	1093	875	0.801	-19.9
S01005218	S02000998	Renfrewshire	832	868	1.043	4.3
S01005219	S02000997	Renfrewshire	918	948	1.033	3.3
S01005220	S02000998	Renfrewshire	619	624	1.008	0.8

Appendix Table 3 Comparison of 2011 Modelled Estimates (Scaled) and SAPE 2011 Estimates

DZ code	IZ code	Local Authority	Total SAPE population	Scaled DZ Populations, Data-integrated Estimates	Ratio, Data-integrated to SAPE Populations	Percent Difference
S01005221	S02000993	Renfrewshire	883	631	0.715	-28.5
S01005222	S02000997	Renfrewshire	552	600	1.087	8.7
S01005223	S02000995	Renfrewshire	688	628	0.913	-8.7
S01005224	S02000995	Renfrewshire	762	723	0.949	-5.1
S01005225	S02000999	Renfrewshire	855	916	1.071	7.1
S01005226	S02000997	Renfrewshire	517	516	0.998	-0.2
S01005227	S02000994	Renfrewshire	928	928	1.000	0.0
S01005228	S02001015	Renfrewshire	1206	997	0.827	-17.3
S01005229	S02001000	Renfrewshire	1067	874	0.819	-18.1
S01005230	S02000996	Renfrewshire	784	796	1.015	1.5
S01005231	S02000995	Renfrewshire	743	630	0.848	-15.2
S01005232	S02001000	Renfrewshire	1145	851	0.743	-25.7
S01005233	S02000998	Renfrewshire	669	669	1.000	0.0
S01005234	S02001000	Renfrewshire	1260	1033	0.820	-18.0
S01005235	S02001001	Renfrewshire	747	606	0.811	-18.9
S01005236	S02000998	Renfrewshire	1133	1152	1.017	1.7
S01005237	S02001002	Renfrewshire	906	973	1.074	7.4
S01005238	S02000996	Renfrewshire	768	853	1.111	11.1
S01005239	S02001000	Renfrewshire	899	804	0.894	-10.6
S01005240	S02000997	Renfrewshire	851	781	0.918	-8.2
S01005241	S02001002	Renfrewshire	879	970	1.104	10.4
S01005242	S02001001	Renfrewshire	936	818	0.874	-12.6
S01005243	S02001001	Renfrewshire	1096	946	0.863	-13.7
S01005244	S02001002	Renfrewshire	1019	978	0.960	-4.0
S01005245	S02001000	Renfrewshire	908	799	0.880	-12.0
S01005246	S02001004	Renfrewshire	873	749	0.858	-14.2
S01005247	S02001003	Renfrewshire	599	793	1.324	32.4
S01005248	S02001004	Renfrewshire	653	517	0.792	-20.8
S01005249	S02001000	Renfrewshire	961	783	0.815	-18.5
S01005250	S02001004	Renfrewshire	794	683	0.860	-14.0
S01005251	S02001003	Renfrewshire	773	965	1.248	24.8
S01005252	S02001005	Renfrewshire	459	539	1.174	17.4
S01005253	S02001003	Renfrewshire	562	538	0.957	-4.3
S01005254	S02001000	Renfrewshire	1116	858	0.769	-23.1
S01005255	S02001001	Renfrewshire	571	511	0.895	-10.5
S01005256	S02000999	Renfrewshire	855	892	1.043	4.3
S01005257	S02001004	Renfrewshire	893	728	0.815	-18.5
S01005258	S02001002	Renfrewshire	973	1059	1.088	8.8
S01005259	S02001005	Renfrewshire	590	600	1.017	1.7
S01005260	S02001005	Renfrewshire	586	634	1.082	8.2
S01005261	S02001003	Renfrewshire	589	699	1.187	18.7
S01005262	S02001004	Renfrewshire	940	821	0.873	-12.7
S01005263	S02001003	Renfrewshire	502	607	1.209	20.9
S01005264	S02001005	Renfrewshire	580	680	1.172	17.2
S01005265	S02001003	Renfrewshire	309	511	1.654	65.4
S01005266	S02001005	Renfrewshire	835	923	1.105	10.5
S01005267	S02001006	Renfrewshire	938	1080	1.151	15.1
S01005268	S02001010	Renfrewshire	1196	1124	0.940	-6.0
S01005269	S02001004	Renfrewshire	798	695	0.871	-12.9
S01005270	S02001002	Renfrewshire	1044	1072	1.027	2.7
S01005271	S02001004	Renfrewshire	579	479	0.827	-17.3
S01005272	S02001003	Renfrewshire	587	674	1.148	14.8
S01005273	S02001006	Renfrewshire	735	784	1.067	6.7
S01005274	S02001007	Renfrewshire	660	693	1.050	5.0
S01005275	S02001010	Renfrewshire	523	504	0.964	-3.6
S01005276	S02001006	Renfrewshire	678	734	1.083	8.3
S01005277	S02001006	Renfrewshire	585	648	1.108	10.8
S01005278	S02001005	Renfrewshire	760	854	1.124	12.4
S01005279	S02001008	Renfrewshire	513	560	1.092	9.2
S01005280	S02001007	Renfrewshire	717	669	0.933	-6.7
S01005281	S02001006	Renfrewshire	739	804	1.088	8.8
S01005282	S02001007	Renfrewshire	711	665	0.935	-6.5
S01005283	S02001008	Renfrewshire	806	850	1.055	5.5
S01005284	S02001010	Renfrewshire	568	499	0.879	-12.1
S01005285	S02001006	Renfrewshire	619	697	1.126	12.6
S01005286	S02001008	Renfrewshire	751	768	1.023	2.3
S01005287	S02001007	Renfrewshire	1082	964	0.891	-10.9
S01005288	S02001007	Renfrewshire	739	771	1.043	4.3
S01005289	S02001010	Renfrewshire	883	915	1.036	3.6
S01005290	S02001008	Renfrewshire	601	570	0.948	-5.2
S01005291	S02001009	Renfrewshire	670	659	0.984	-1.6
S01005292	S02001007	Renfrewshire	677	692	1.022	2.2
S01005293	S02001007	Renfrewshire	707	699	0.989	-1.1
S01005294	S02001008	Renfrewshire	548	602	1.099	9.9
S01005295	S02001008	Renfrewshire	654	581	0.888	-11.2
S01005296	S02001009	Renfrewshire	851	894	1.051	5.1
S01005297	S02001011	Renfrewshire	684	756	1.105	10.5
S01005298	S02001012	Renfrewshire	1035	1045	1.010	1.0
S01005299	S02001014	Renfrewshire	529	532	1.006	0.6
S01005300	S02001009	Renfrewshire	945	908	0.961	-3.9
S01005301	S02001009	Renfrewshire	902	878	0.973	-2.7
S01005302	S02001011	Renfrewshire	889	1020	1.147	14.7
S01005303	S02001008	Renfrewshire	825	826	1.001	0.1
S01005304	S02001014	Renfrewshire	635	646	1.017	1.7
S01005305	S02001011	Renfrewshire	795	833	1.048	4.8
S01005306	S02001013	Renfrewshire	1117	1054	0.944	-5.6
S01005307	S02001012	Renfrewshire	906	968	1.068	6.8
S01005308	S02001014	Renfrewshire	458	514	1.122	12.2
S01005309	S02001011	Renfrewshire	834	855	1.025	2.5
S01005310	S02001011	Renfrewshire	910	940	1.033	3.3

Appendix Table 3 Comparison of 2011 Modelled Estimates (Scaled) and SAPE 2011 Estimates

DZ code	IZ code	Local Authority	Total SAPE population	Scaled DZ Populations, Data-integrated Estimates	Ratio, Data-integrated to SAPE Populations	Percent Difference
S01005311	S02001013	Renfrewshire	822	849	1.033	3.3
S01005312	S02001010	Renfrewshire	1182	952	0.805	-19.5
S01005313	S02001013	Renfrewshire	861	867	1.007	0.7
S01005314	S02001012	Renfrewshire	452	510	1.128	12.8
S01005315	S02001014	Renfrewshire	809	907	1.121	12.1
S01005316	S02001011	Renfrewshire	832	863	1.037	3.7
S01005317	S02001013	Renfrewshire	518	510	0.985	-1.5
S01005318	S02001013	Renfrewshire	537	544	1.013	1.3
S01005319	S02001013	Renfrewshire	651	663	1.018	1.8
S01005320	S02001012	Renfrewshire	628	602	0.959	-4.1
S01005321	S02001013	Renfrewshire	576	601	1.043	4.3
S01005322	S02001014	Renfrewshire	1821	1748	0.960	-4.0
S01005323	S02001013	Renfrewshire	642	702	1.093	9.3
S01005324	S02001014	Renfrewshire	745	746	1.001	0.1
S01005325	S02001016	Renfrewshire	1920	1751	0.912	-8.8
S01005326	S02001014	Renfrewshire	879	889	1.011	1.1
S01005327	S02001014	Renfrewshire	601	620	1.032	3.2
S01005328	S02001016	Renfrewshire	633	584	0.923	-7.7
S01005329	S02001015	Renfrewshire	701	722	1.030	3.0
S01005330	S02001016	Renfrewshire	660	635	0.962	-3.8
S01005331	S02001016	Renfrewshire	711	630	0.886	-11.4
S01005332	S02001017	Renfrewshire	507	545	1.075	7.5
S01005333	S02001018	Renfrewshire	763	761	0.997	-0.3
S01005334	S02001017	Renfrewshire	1135	1106	0.974	-2.6
S01005335	S02001017	Renfrewshire	520	506	0.973	-2.7
S01005336	S02001018	Renfrewshire	585	606	1.036	3.6
S01005337	S02001017	Renfrewshire	882	893	1.012	1.2
S01005338	S02001017	Renfrewshire	598	603	1.008	0.8
S01005339	S02001018	Renfrewshire	761	756	0.993	-0.7
S01005340	S02001017	Renfrewshire	617	605	0.981	-1.9
S01005341	S02001018	Renfrewshire	640	663	1.036	3.6
S01005342	S02001018	Renfrewshire	718	772	1.075	7.5
S01005343	S02001017	Renfrewshire	922	938	1.017	1.7
S01005344	S02001018	Renfrewshire	750	764	1.019	1.9
S01005345	S02001017	Renfrewshire	719	733	1.019	1.9
S01005346	S02001019	Renfrewshire	737	829	1.125	12.5
S01005347	S02001019	Renfrewshire	701	706	1.007	0.7
S01005348	S02001018	Renfrewshire	950	911	0.959	-4.1
S01005349	S02001019	Renfrewshire	809	873	1.079	7.9
S01005350	S02001020	Renfrewshire	722	735	1.018	1.8
S01005351	S02001015	Renfrewshire	1224	1147	0.937	-6.3
S01005352	S02001019	Renfrewshire	865	941	1.088	8.8
S01005353	S02001019	Renfrewshire	1037	1091	1.052	5.2
S01005354	S02001020	Renfrewshire	872	879	1.008	0.8
S01005355	S02001019	Renfrewshire	843	871	1.033	3.3
S01005356	S02001020	Renfrewshire	654	711	1.087	8.7
S01005357	S02001019	Renfrewshire	814	822	1.010	1.0
S01005358	S02001020	Renfrewshire	877	848	0.967	-3.3
S01005359	S02001020	Renfrewshire	787	852	1.083	8.3
S01005360	S02001020	Renfrewshire	728	796	1.093	9.3
S01005361	S02001015	Renfrewshire	929	907	0.976	-2.4
S01005362	S02001021	Scottish Borders	710	719	1.013	1.3
S01005363	S02001021	Scottish Borders	707	694	0.982	-1.8
S01005364	S02001025	Scottish Borders	920	851	0.925	-7.5
S01005365	S02001021	Scottish Borders	901	819	0.909	-9.1
S01005366	S02001022	Scottish Borders	714	708	0.992	-0.8
S01005367	S02001022	Scottish Borders	811	791	0.975	-2.5
S01005368	S02001022	Scottish Borders	637	651	1.022	2.2
S01005369	S02001023	Scottish Borders	806	770	0.955	-4.5
S01005370	S02001022	Scottish Borders	908	833	0.917	-8.3
S01005371	S02001023	Scottish Borders	896	827	0.923	-7.7
S01005372	S02001023	Scottish Borders	868	837	0.964	-3.6
S01005373	S02001024	Scottish Borders	740	791	1.069	6.9
S01005374	S02001023	Scottish Borders	895	741	0.828	-17.2
S01005375	S02001026	Scottish Borders	908	987	1.087	8.7
S01005376	S02001024	Scottish Borders	884	925	1.046	4.6
S01005377	S02001024	Scottish Borders	834	877	1.052	5.2
S01005378	S02001026	Scottish Borders	707	869	1.229	22.9
S01005379	S02001024	Scottish Borders	832	942	1.132	13.2
S01005380	S02001026	Scottish Borders	630	743	1.179	17.9
S01005381	S02001026	Scottish Borders	607	675	1.112	11.2
S01005382	S02001026	Scottish Borders	742	900	1.213	21.3
S01005383	S02001028	Scottish Borders	713	619	0.868	-13.2
S01005384	S02001021	Scottish Borders	989	882	0.892	-10.8
S01005385	S02001025	Scottish Borders	1019	846	0.830	-17.0
S01005386	S02001021	Scottish Borders	641	569	0.888	-11.2
S01005387	S02001027	Scottish Borders	906	978	1.079	7.9
S01005388	S02001027	Scottish Borders	721	787	1.092	9.2
S01005389	S02001027	Scottish Borders	770	801	1.040	4.0
S01005390	S02001027	Scottish Borders	790	853	1.080	8.0
S01005391	S02001027	Scottish Borders	833	803	0.964	-3.6
S01005392	S02001029	Scottish Borders	881	815	0.925	-7.5
S01005393	S02001025	Scottish Borders	1015	835	0.823	-17.7
S01005394	S02001040	Scottish Borders	916	884	0.965	-3.5
S01005395	S02001028	Scottish Borders	939	906	0.965	-3.5
S01005396	S02001028	Scottish Borders	793	713	0.899	-10.1
S01005397	S02001029	Scottish Borders	647	483	0.747	-25.3
S01005398	S02001030	Scottish Borders	934	1001	1.072	7.2
S01005399	S02001030	Scottish Borders	901	1009	1.120	12.0
S01005400	S02001030	Scottish Borders	975	1029	1.055	5.5

Appendix Table 3 Comparison of 2011 Modelled Estimates (Scaled) and SAPE 2011 Estimates

DZ code	IZ code	Local Authority	Total SAPE population	Scaled DZ Populations, Data-integrated Estimates	Ratio, Data-integrated to SAPE Populations	Percent Difference
S01005401	S02001030	Scottish Borders	832	897	1.078	7.8
S01005402	S02001030	Scottish Borders	1050	1039	0.990	-1.0
S01005403	S02001030	Scottish Borders	825	913	1.107	10.7
S01005404	S02001031	Scottish Borders	1031	991	0.961	-3.9
S01005405	S02001031	Scottish Borders	583	552	0.947	-5.3
S01005406	S02001031	Scottish Borders	599	521	0.870	-13.0
S01005407	S02001029	Scottish Borders	1360	1308	0.962	-3.8
S01005408	S02001031	Scottish Borders	588	574	0.976	-2.4
S01005409	S02001031	Scottish Borders	657	624	0.950	-5.0
S01005410	S02001031	Scottish Borders	1027	1017	0.990	-1.0
S01005411	S02001032	Scottish Borders	997	1020	1.023	2.3
S01005412	S02001033	Scottish Borders	974	1017	1.044	4.4
S01005413	S02001032	Scottish Borders	990	941	0.951	-4.9
S01005414	S02001033	Scottish Borders	985	1029	1.045	4.5
S01005415	S02001032	Scottish Borders	914	948	1.037	3.7
S01005416	S02001034	Scottish Borders	868	984	1.134	13.4
S01005417	S02001033	Scottish Borders	1258	1194	0.949	-5.1
S01005418	S02001033	Scottish Borders	1042	1070	1.027	2.7
S01005419	S02001034	Scottish Borders	629	691	1.099	9.9
S01005420	S02001034	Scottish Borders	761	797	1.047	4.7
S01005421	S02001033	Scottish Borders	809	866	1.070	7.0
S01005422	S02001035	Scottish Borders	1002	856	0.854	-14.6
S01005423	S02001034	Scottish Borders	1001	1039	1.038	3.8
S01005424	S02001035	Scottish Borders	944	893	0.946	-5.4
S01005425	S02001036	Scottish Borders	866	1058	1.222	22.2
S01005426	S02001036	Scottish Borders	677	847	1.251	25.1
S01005427	S02001035	Scottish Borders	724	774	1.069	6.9
S01005428	S02001036	Scottish Borders	996	1104	1.108	10.8
S01005429	S02001037	Scottish Borders	635	716	1.128	12.8
S01005430	S02001035	Scottish Borders	569	573	1.007	0.7
S01005431	S02001037	Scottish Borders	691	748	1.082	8.2
S01005432	S02001037	Scottish Borders	685	718	1.048	4.8
S01005433	S02001037	Scottish Borders	841	825	0.981	-1.9
S01005434	S02001038	Scottish Borders	725	734	1.012	1.2
S01005435	S02001039	Scottish Borders	1031	964	0.935	-6.5
S01005436	S02001038	Scottish Borders	1003	931	0.928	-7.2
S01005437	S02001038	Scottish Borders	954	949	0.995	-0.5
S01005438	S02001039	Scottish Borders	892	764	0.857	-14.3
S01005439	S02001039	Scottish Borders	617	618	1.002	0.2
S01005440	S02001029	Scottish Borders	1348	1228	0.911	-8.9
S01005441	S02001038	Scottish Borders	966	1013	1.049	4.9
S01005442	S02001039	Scottish Borders	1833	2007	1.095	9.5
S01005443	S02001039	Scottish Borders	1158	1175	1.015	1.5
S01005444	S02001028	Scottish Borders	1253	1262	1.007	0.7
S01005445	S02001044	Scottish Borders	1029	939	0.913	-8.7
S01005446	S02001044	Scottish Borders	758	723	0.954	-4.6
S01005447	S02001041	Scottish Borders	922	946	1.026	2.6
S01005448	S02001041	Scottish Borders	913	930	1.019	1.9
S01005449	S02001044	Scottish Borders	1013	1011	0.998	-0.2
S01005450	S02001043	Scottish Borders	1089	1092	1.003	0.3
S01005451	S02001041	Scottish Borders	946	1002	1.059	5.9
S01005452	S02001041	Scottish Borders	953	984	1.033	3.3
S01005453	S02001043	Scottish Borders	869	819	0.942	-5.8
S01005454	S02001042	Scottish Borders	949	997	1.051	5.1
S01005455	S02001042	Scottish Borders	843	927	1.100	10.0
S01005456	S02001042	Scottish Borders	916	907	0.990	-1.0
S01005457	S02001042	Scottish Borders	860	966	1.123	12.3
S01005458	S02001042	Scottish Borders	735	813	1.106	10.6
S01005459	S02001040	Scottish Borders	915	967	1.057	5.7
S01005460	S02001045	Scottish Borders	901	760	0.844	-15.6
S01005461	S02001043	Scottish Borders	773	808	1.045	4.5
S01005462	S02001045	Scottish Borders	1125	997	0.886	-11.4
S01005463	S02001044	Scottish Borders	594	583	0.981	-1.9
S01005464	S02001045	Scottish Borders	584	603	1.033	3.3
S01005465	S02001044	Scottish Borders	749	586	0.782	-21.8
S01005466	S02001044	Scottish Borders	1118	1116	0.998	-0.2
S01005467	S02001044	Scottish Borders	523	510	0.975	-2.5
S01005468	S02001040	Scottish Borders	1021	940	0.921	-7.9
S01005469	S02001047	Scottish Borders	827	813	0.983	-1.7
S01005470	S02001040	Scottish Borders	677	692	1.022	2.2
S01005471	S02001040	Scottish Borders	811	862	1.063	6.3
S01005472	S02001044	Scottish Borders	1456	1432	0.984	-1.6
S01005473	S02001047	Scottish Borders	986	900	0.913	-8.7
S01005474	S02001046	Scottish Borders	844	958	1.135	13.5
S01005475	S02001045	Scottish Borders	1029	907	0.881	-11.9
S01005476	S02001040	Scottish Borders	1113	1091	0.980	-2.0
S01005477	S02001046	Scottish Borders	905	905	1.000	0.0
S01005478	S02001046	Scottish Borders	824	818	0.993	-0.7
S01005479	S02001048	Scottish Borders	558	586	1.050	5.0
S01005480	S02001048	Scottish Borders	1070	1119	1.046	4.6
S01005481	S02001048	Scottish Borders	655	658	1.005	0.5
S01005482	S02001047	Scottish Borders	679	620	0.913	-8.7
S01005483	S02001048	Scottish Borders	1066	1015	0.952	-4.8
S01005484	S02001048	Scottish Borders	519	537	1.035	3.5
S01005485	S02001049	Scottish Borders	852	843	0.989	-1.1
S01005486	S02001049	Scottish Borders	817	899	1.100	10.0
S01005487	S02001049	Scottish Borders	681	772	1.134	13.4
S01005488	S02001049	Scottish Borders	717	861	1.201	20.1
S01005489	S02001047	Scottish Borders	1014	907	0.894	-10.6
S01005490	S02001048	Scottish Borders	643	583	0.907	-9.3

Appendix Table 3 Comparison of 2011 Modelled Estimates (Scaled) and SAPE 2011 Estimates

DZ code	IZ code	Local Authority	Total SAPE population	Scaled DZ Populations, Data-integrated Estimates	Ratio, Data-integrated to SAPE Populations	Percent Difference
S01005491	S02001048	Scottish Borders	1079	899	0.833	-16.7
S01005492	S02001050	Shetland Islands	943	893	0.947	-5.3
S01005493	S02001050	Shetland Islands	691	663	0.959	-4.1
S01005494	S02001050	Shetland Islands	873	847	0.970	-3.0
S01005495	S02001050	Shetland Islands	722	712	0.986	-1.4
S01005496	S02001053	Shetland Islands	981	910	0.928	-7.2
S01005497	S02001051	Shetland Islands	841	924	1.099	9.9
S01005498	S02001053	Shetland Islands	798	819	1.026	2.6
S01005499	S02001051	Shetland Islands	692	688	0.994	-0.6
S01005500	S02001051	Shetland Islands	686	759	1.106	10.6
S01005501	S02001051	Shetland Islands	886	1023	1.155	15.5
S01005502	S02001052	Shetland Islands	866	865	0.999	-0.1
S01005503	S02001051	Shetland Islands	561	599	1.068	6.8
S01005504	S02001052	Shetland Islands	629	725	1.153	15.3
S01005505	S02001051	Shetland Islands	614	620	1.010	1.0
S01005506	S02001052	Shetland Islands	817	808	0.989	-1.1
S01005507	S02001052	Shetland Islands	520	608	1.169	16.9
S01005508	S02001052	Shetland Islands	674	797	1.182	18.2
S01005509	S02001053	Shetland Islands	707	729	1.031	3.1
S01005510	S02001053	Shetland Islands	745	691	0.928	-7.2
S01005511	S02001054	Shetland Islands	683	602	0.881	-11.9
S01005512	S02001054	Shetland Islands	706	616	0.873	-12.7
S01005513	S02001054	Shetland Islands	770	748	0.971	-2.9
S01005514	S02001054	Shetland Islands	604	591	0.978	-2.2
S01005515	S02001056	Shetland Islands	575	521	0.906	-9.4
S01005516	S02001056	Shetland Islands	523	534	1.021	2.1
S01005517	S02001055	Shetland Islands	912	910	0.998	-0.2
S01005518	S02001055	Shetland Islands	985	996	1.011	1.1
S01005519	S02001055	Shetland Islands	679	655	0.965	-3.5
S01005520	S02001056	Shetland Islands	1020	934	0.916	-8.4
S01005521	S02001056	Shetland Islands	797	697	0.875	-12.5
S01005522	S02001057	South Ayrshire	671	625	0.931	-6.9
S01005523	S02001057	South Ayrshire	840	728	0.867	-13.3
S01005524	S02001057	South Ayrshire	836	756	0.904	-9.6
S01005525	S02001058	South Ayrshire	683	688	1.007	0.7
S01005526	S02001058	South Ayrshire	609	670	1.100	10.0
S01005527	S02001058	South Ayrshire	500	513	1.026	2.6
S01005528	S02001059	South Ayrshire	541	568	1.050	5.0
S01005529	S02001058	South Ayrshire	921	902	0.979	-2.1
S01005530	S02001058	South Ayrshire	654	633	0.968	-3.2
S01005531	S02001059	South Ayrshire	583	551	0.945	-5.5
S01005532	S02001059	South Ayrshire	785	825	1.051	5.1
S01005533	S02001059	South Ayrshire	728	753	1.034	3.4
S01005534	S02001059	South Ayrshire	614	601	0.979	-2.1
S01005535	S02001057	South Ayrshire	779	782	1.004	0.4
S01005536	S02001060	South Ayrshire	904	815	0.902	-9.8
S01005537	S02001057	South Ayrshire	777	710	0.914	-8.6
S01005538	S02001057	South Ayrshire	846	767	0.907	-9.3
S01005539	S02001057	South Ayrshire	859	776	0.903	-9.7
S01005540	S02001061	South Ayrshire	711	726	1.021	2.1
S01005541	S02001061	South Ayrshire	682	629	0.922	-7.8
S01005542	S02001061	South Ayrshire	729	721	0.989	-1.1
S01005543	S02001061	South Ayrshire	773	752	0.973	-2.7
S01005544	S02001061	South Ayrshire	677	663	0.979	-2.1
S01005545	S02001061	South Ayrshire	1164	1193	1.025	2.5
S01005546	S02001060	South Ayrshire	752	691	0.919	-8.1
S01005547	S02001060	South Ayrshire	927	882	0.951	-4.9
S01005548	S02001060	South Ayrshire	1242	1184	0.953	-4.7
S01005549	S02001063	South Ayrshire	1422	1398	0.983	-1.7
S01005550	S02001062	South Ayrshire	637	627	0.984	-1.6
S01005551	S02001062	South Ayrshire	898	859	0.957	-4.3
S01005552	S02001062	South Ayrshire	848	784	0.925	-7.5
S01005553	S02001062	South Ayrshire	846	825	0.975	-2.5
S01005554	S02001062	South Ayrshire	694	682	0.983	-1.7
S01005555	S02001062	South Ayrshire	744	880	1.183	18.3
S01005556	S02001062	South Ayrshire	655	581	0.887	-11.3
S01005557	S02001064	South Ayrshire	697	722	1.036	3.6
S01005558	S02001065	South Ayrshire	724	759	1.048	4.8
S01005559	S02001064	South Ayrshire	595	669	1.124	12.4
S01005560	S02001064	South Ayrshire	638	590	0.925	-7.5
S01005561	S02001063	South Ayrshire	849	799	0.941	-5.9
S01005562	S02001062	South Ayrshire	953	899	0.943	-5.7
S01005563	S02001064	South Ayrshire	777	750	0.965	-3.5
S01005564	S02001065	South Ayrshire	808	863	1.068	6.8
S01005565	S02001064	South Ayrshire	540	548	1.015	1.5
S01005566	S02001063	South Ayrshire	478	456	0.954	-4.6
S01005567	S02001065	South Ayrshire	915	965	1.055	5.5
S01005568	S02001064	South Ayrshire	566	532	0.940	-6.0
S01005569	S02001064	South Ayrshire	740	723	0.977	-2.3
S01005570	S02001065	South Ayrshire	730	764	1.047	4.7
S01005571	S02001066	South Ayrshire	694	744	1.072	7.2
S01005572	S02001065	South Ayrshire	779	833	1.069	6.9
S01005573	S02001065	South Ayrshire	680	708	1.041	4.1
S01005574	S02001066	South Ayrshire	816	857	1.050	5.0
S01005575	S02001066	South Ayrshire	670	692	1.033	3.3
S01005576	S02001065	South Ayrshire	738	783	1.061	6.1
S01005577	S02001067	South Ayrshire	862	824	0.956	-4.4
S01005578	S02001066	South Ayrshire	936	928	0.991	-0.9
S01005579	S02001063	South Ayrshire	876	815	0.930	-7.0
S01005580	S02001067	South Ayrshire	680	618	0.909	-9.1

Appendix Table 3 Comparison of 2011 Modelled Estimates (Scaled) and SAPE 2011 Estimates

DZ code	IZ code	Local Authority	Total SAPE population	Scaled DZ Populations, Data-integrated Estimates	Ratio, Data-integrated to SAPE Populations	Percent Difference
S01005581	S02001066	South Ayrshire	733	744	1.015	1.5
S01005582	S02001067	South Ayrshire	915	811	0.886	-11.4
S01005583	S02001066	South Ayrshire	586	601	1.026	2.6
S01005584	S02001066	South Ayrshire	590	582	0.986	-1.4
S01005585	S02001067	South Ayrshire	786	860	1.094	9.4
S01005586	S02001067	South Ayrshire	821	844	1.028	2.8
S01005587	S02001068	South Ayrshire	1010	995	0.985	-1.5
S01005588	S02001068	South Ayrshire	659	701	1.064	6.4
S01005589	S02001067	South Ayrshire	1099	1399	1.273	27.3
S01005590	S02001069	South Ayrshire	725	768	1.059	5.9
S01005591	S02001068	South Ayrshire	840	913	1.087	8.7
S01005592	S02001069	South Ayrshire	465	475	1.022	2.2
S01005593	S02001068	South Ayrshire	757	817	1.079	7.9
S01005594	S02001069	South Ayrshire	864	922	1.067	6.7
S01005595	S02001068	South Ayrshire	816	900	1.103	10.3
S01005596	S02001068	South Ayrshire	482	498	1.033	3.3
S01005597	S02001070	South Ayrshire	919	1027	1.118	11.8
S01005598	S02001069	South Ayrshire	920	1071	1.164	16.4
S01005599	S02001070	South Ayrshire	594	585	0.985	-1.5
S01005600	S02001070	South Ayrshire	763	900	1.180	18.0
S01005601	S02001076	South Ayrshire	669	666	0.996	-0.4
S01005602	S02001070	South Ayrshire	689	684	0.993	-0.7
S01005603	S02001068	South Ayrshire	818	794	0.971	-2.9
S01005604	S02001070	South Ayrshire	494	507	1.026	2.6
S01005605	S02001069	South Ayrshire	937	935	0.998	-0.2
S01005606	S02001069	South Ayrshire	581	633	1.090	9.0
S01005607	S02001071	South Ayrshire	584	594	1.017	1.7
S01005608	S02001071	South Ayrshire	889	869	0.978	-2.2
S01005609	S02001072	South Ayrshire	863	822	0.952	-4.8
S01005610	S02001071	South Ayrshire	548	559	1.020	2.0
S01005611	S02001070	South Ayrshire	679	762	1.122	12.2
S01005612	S02001072	South Ayrshire	814	801	0.984	-1.6
S01005613	S02001071	South Ayrshire	793	779	0.982	-1.8
S01005614	S02001076	South Ayrshire	844	778	0.922	-7.8
S01005615	S02001071	South Ayrshire	949	956	1.007	0.7
S01005616	S02001072	South Ayrshire	700	638	0.911	-8.9
S01005617	S02001076	South Ayrshire	778	775	0.996	-0.4
S01005618	S02001072	South Ayrshire	595	575	0.966	-3.4
S01005619	S02001072	South Ayrshire	592	543	0.917	-8.3
S01005620	S02001071	South Ayrshire	522	490	0.939	-6.1
S01005621	S02001072	South Ayrshire	675	649	0.961	-3.9
S01005622	S02001073	South Ayrshire	840	870	1.036	3.6
S01005623	S02001073	South Ayrshire	731	720	0.985	-1.5
S01005624	S02001074	South Ayrshire	842	856	1.017	1.7
S01005625	S02001074	South Ayrshire	849	846	0.996	-0.4
S01005626	S02001073	South Ayrshire	824	872	1.058	5.8
S01005627	S02001073	South Ayrshire	645	634	0.983	-1.7
S01005628	S02001076	South Ayrshire	1109	1042	0.940	-6.0
S01005629	S02001073	South Ayrshire	827	795	0.961	-3.9
S01005630	S02001074	South Ayrshire	557	534	0.959	-4.1
S01005631	S02001076	South Ayrshire	664	689	1.038	3.8
S01005632	S02001074	South Ayrshire	456	475	1.042	4.2
S01005633	S02001075	South Ayrshire	700	718	1.026	2.6
S01005634	S02001073	South Ayrshire	717	729	1.017	1.7
S01005635	S02001074	South Ayrshire	883	850	0.963	-3.7
S01005636	S02001075	South Ayrshire	833	788	0.946	-5.4
S01005637	S02001075	South Ayrshire	1051	1073	1.021	2.1
S01005638	S02001075	South Ayrshire	897	884	0.986	-1.4
S01005639	S02001076	South Ayrshire	716	694	0.969	-3.1
S01005640	S02001075	South Ayrshire	734	663	0.903	-9.7
S01005641	S02001076	South Ayrshire	1079	1018	0.943	-5.7
S01005642	S02001077	South Ayrshire	795	837	1.053	5.3
S01005643	S02001077	South Ayrshire	617	633	1.026	2.6
S01005644	S02001077	South Ayrshire	646	615	0.952	-4.8
S01005645	S02001077	South Ayrshire	827	835	1.010	1.0
S01005646	S02001077	South Ayrshire	728	685	0.941	-5.9
S01005647	S02001077	South Ayrshire	783	774	0.989	-1.1
S01005648	S02001080	South Ayrshire	956	897	0.938	-6.2
S01005649	S02001077	South Ayrshire	906	951	1.050	5.0
S01005650	S02001078	South Ayrshire	590	588	0.997	-0.3
S01005651	S02001079	South Ayrshire	690	678	0.983	-1.7
S01005652	S02001080	South Ayrshire	710	662	0.932	-6.8
S01005653	S02001078	South Ayrshire	836	854	1.022	2.2
S01005654	S02001079	South Ayrshire	764	750	0.982	-1.8
S01005655	S02001080	South Ayrshire	1035	1020	0.986	-1.4
S01005656	S02001079	South Ayrshire	646	720	1.115	11.5
S01005657	S02001079	South Ayrshire	576	578	1.003	0.3
S01005658	S02001078	South Ayrshire	815	843	1.034	3.4
S01005659	S02001078	South Ayrshire	889	908	1.021	2.1
S01005660	S02001079	South Ayrshire	549	570	1.038	3.8
S01005661	S02001078	South Ayrshire	604	617	1.022	2.2
S01005662	S02001078	South Ayrshire	568	569	1.002	0.2
S01005663	S02001079	South Ayrshire	624	642	1.029	2.9
S01005664	S02001078	South Ayrshire	566	547	0.966	-3.4
S01005665	S02001078	South Ayrshire	446	462	1.036	3.6
S01005666	S02001080	South Ayrshire	1276	1247	0.977	-2.3
S01005667	S02001080	South Ayrshire	730	731	1.001	0.1
S01005668	S02001080	South Ayrshire	805	802	0.996	-0.4
S01005669	S02001081	South Lanarkshire	659	581	0.882	-11.8
S01005670	S02001081	South Lanarkshire	776	665	0.857	-14.3

Appendix Table 3 Comparison of 2011 Modelled Estimates (Scaled) and SAPE 2011 Estimates

DZ code	IZ code	Local Authority	Total SAPE population	Scaled DZ Populations, Data-integrated Estimates	Ratio, Data-integrated to SAPE Populations	Percent Difference
S01005671	S02001081	South Lanarkshire	559	483	0.864	-13.6
S01005672	S02001082	South Lanarkshire	808	854	1.057	5.7
S01005673	S02001085	South Lanarkshire	659	600	0.910	-9.0
S01005674	S02001082	South Lanarkshire	914	878	0.961	-3.9
S01005675	S02001082	South Lanarkshire	946	971	1.026	2.6
S01005676	S02001082	South Lanarkshire	779	811	1.041	4.1
S01005677	S02001081	South Lanarkshire	883	765	0.866	-13.4
S01005678	S02001085	South Lanarkshire	960	871	0.907	-9.3
S01005679	S02001082	South Lanarkshire	1068	989	0.926	-7.4
S01005680	S02001083	South Lanarkshire	936	833	0.890	-11.0
S01005681	S02001085	South Lanarkshire	1035	925	0.894	-10.6
S01005682	S02001085	South Lanarkshire	712	669	0.940	-6.0
S01005683	S02001084	South Lanarkshire	773	813	1.052	5.2
S01005684	S02001084	South Lanarkshire	1183	1167	0.986	-1.4
S01005685	S02001083	South Lanarkshire	710	662	0.932	-6.8
S01005686	S02001084	South Lanarkshire	814	803	0.986	-1.4
S01005687	S02001087	South Lanarkshire	774	719	0.929	-7.1
S01005688	S02001084	South Lanarkshire	882	898	1.018	1.8
S01005689	S02001083	South Lanarkshire	571	506	0.886	-11.4
S01005690	S02001085	South Lanarkshire	776	705	0.909	-9.1
S01005691	S02001087	South Lanarkshire	711	653	0.918	-8.2
S01005692	S02001085	South Lanarkshire	696	697	1.001	0.1
S01005693	S02001086	South Lanarkshire	1550	1518	0.979	-2.1
S01005694	S02001088	South Lanarkshire	540	567	1.050	5.0
S01005695	S02001086	South Lanarkshire	543	548	1.009	0.9
S01005696	S02001088	South Lanarkshire	647	639	0.988	-1.2
S01005697	S02001088	South Lanarkshire	618	626	1.013	1.3
S01005698	S02001088	South Lanarkshire	641	611	0.953	-4.7
S01005699	S02001086	South Lanarkshire	790	785	0.994	-0.6
S01005700	S02001089	South Lanarkshire	614	600	0.977	-2.3
S01005701	S02001086	South Lanarkshire	703	693	0.986	-1.4
S01005702	S02001087	South Lanarkshire	644	604	0.938	-6.2
S01005703	S02001088	South Lanarkshire	546	573	1.049	4.9
S01005704	S02001091	South Lanarkshire	618	657	1.063	6.3
S01005705	S02001093	South Lanarkshire	958	950	0.992	-0.8
S01005706	S02001090	South Lanarkshire	708	753	1.064	6.4
S01005707	S02001090	South Lanarkshire	520	524	1.008	0.8
S01005708	S02001091	South Lanarkshire	726	770	1.061	6.1
S01005709	S02001089	South Lanarkshire	813	873	1.074	7.4
S01005710	S02001088	South Lanarkshire	571	479	0.839	-16.1
S01005711	S02001089	South Lanarkshire	892	856	0.960	-4.0
S01005712	S02001091	South Lanarkshire	516	540	1.047	4.7
S01005713	S02001090	South Lanarkshire	566	599	1.058	5.8
S01005714	S02001092	South Lanarkshire	1219	1273	1.044	4.4
S01005715	S02001090	South Lanarkshire	698	742	1.063	6.3
S01005716	S02001089	South Lanarkshire	544	543	0.998	-0.2
S01005717	S02001091	South Lanarkshire	458	516	1.127	12.7
S01005718	S02001089	South Lanarkshire	829	742	0.895	-10.5
S01005719	S02001089	South Lanarkshire	609	520	0.854	-14.6
S01005720	S02001094	South Lanarkshire	811	814	1.004	0.4
S01005721	S02001093	South Lanarkshire	695	706	1.016	1.6
S01005722	S02001089	South Lanarkshire	525	544	1.036	3.6
S01005723	S02001094	South Lanarkshire	716	720	1.006	0.6
S01005724	S02001094	South Lanarkshire	637	664	1.042	4.2
S01005725	S02001093	South Lanarkshire	680	705	1.037	3.7
S01005726	S02001087	South Lanarkshire	1105	963	0.871	-12.9
S01005727	S02001087	South Lanarkshire	1077	1124	1.044	4.4
S01005728	S02001092	South Lanarkshire	811	827	1.020	2.0
S01005729	S02001092	South Lanarkshire	540	577	1.069	6.9
S01005730	S02001093	South Lanarkshire	698	697	0.999	-0.1
S01005731	S02001092	South Lanarkshire	728	728	1.000	0.0
S01005732	S02001093	South Lanarkshire	912	844	0.925	-7.5
S01005733	S02001094	South Lanarkshire	870	893	1.026	2.6
S01005734	S02001096	South Lanarkshire	672	602	0.896	-10.4
S01005735	S02001092	South Lanarkshire	770	770	1.000	0.0
S01005736	S02001092	South Lanarkshire	797	731	0.917	-8.3
S01005737	S02001092	South Lanarkshire	867	754	0.870	-13.0
S01005738	S02001095	South Lanarkshire	968	897	0.927	-7.3
S01005739	S02001093	South Lanarkshire	1087	854	0.786	-21.4
S01005740	S02001085	South Lanarkshire	713	722	1.013	1.3
S01005741	S02001098	South Lanarkshire	980	956	0.976	-2.4
S01005742	S02001096	South Lanarkshire	935	900	0.963	-3.7
S01005743	S02001096	South Lanarkshire	1111	1039	0.935	-6.5
S01005744	S02001097	South Lanarkshire	896	993	1.108	10.8
S01005745	S02001095	South Lanarkshire	1063	1093	1.028	2.8
S01005746	S02001098	South Lanarkshire	845	777	0.920	-8.0
S01005747	S02001099	South Lanarkshire	796	828	1.040	4.0
S01005748	S02001097	South Lanarkshire	619	630	1.018	1.8
S01005749	S02001083	South Lanarkshire	814	722	0.887	-11.3
S01005750	S02001099	South Lanarkshire	740	798	1.078	7.8
S01005751	S02001100	South Lanarkshire	903	771	0.854	-14.6
S01005752	S02001097	South Lanarkshire	731	729	0.997	-0.3
S01005753	S02001099	South Lanarkshire	612	668	1.092	9.2
S01005754	S02001099	South Lanarkshire	1036	1018	0.983	-1.7
S01005755	S02001101	South Lanarkshire	787	775	0.985	-1.5
S01005756	S02001100	South Lanarkshire	849	846	0.996	-0.4
S01005757	S02001097	South Lanarkshire	587	648	1.104	10.4
S01005758	S02001100	South Lanarkshire	818	820	1.002	0.2
S01005759	S02001097	South Lanarkshire	755	806	1.068	6.8
S01005760	S02001102	South Lanarkshire	573	608	1.061	6.1

Appendix Table 3 Comparison of 2011 Modelled Estimates (Scaled) and SAPE 2011 Estimates

DZ code	IZ code	Local Authority	Total SAPE population	Scaled DZ Populations, Data-integrated Estimates	Ratio, Data-integrated to SAPE Populations	Percent Difference
S01005761	S02001103	South Lanarkshire	679	678	0.999	-0.1
S01005762	S02001101	South Lanarkshire	692	700	1.012	1.2
S01005763	S02001114	South Lanarkshire	2333	2333	1.000	0.0
S01005764	S02001101	South Lanarkshire	546	595	1.090	9.0
S01005765	S02001100	South Lanarkshire	904	963	1.065	6.5
S01005766	S02001103	South Lanarkshire	683	644	0.943	-5.7
S01005767	S02001103	South Lanarkshire	650	634	0.975	-2.5
S01005768	S02001102	South Lanarkshire	922	877	0.951	-4.9
S01005769	S02001101	South Lanarkshire	723	786	1.087	8.7
S01005770	S02001104	South Lanarkshire	572	576	1.007	0.7
S01005771	S02001101	South Lanarkshire	686	753	1.098	9.8
S01005772	S02001101	South Lanarkshire	674	711	1.055	5.5
S01005773	S02001103	South Lanarkshire	883	908	1.028	2.8
S01005774	S02001104	South Lanarkshire	718	685	0.954	-4.6
S01005775	S02001102	South Lanarkshire	724	751	1.037	3.7
S01005776	S02001102	South Lanarkshire	683	714	1.045	4.5
S01005777	S02001104	South Lanarkshire	504	534	1.060	6.0
S01005778	S02001104	South Lanarkshire	693	650	0.938	-6.2
S01005779	S02001095	South Lanarkshire	804	750	0.933	-6.7
S01005780	S02001105	South Lanarkshire	1511	1473	0.975	-2.5
S01005781	S02001102	South Lanarkshire	926	952	1.028	2.8
S01005782	S02001106	South Lanarkshire	805	816	1.014	1.4
S01005783	S02001096	South Lanarkshire	622	509	0.818	-18.2
S01005784	S02001105	South Lanarkshire	839	677	0.807	-19.3
S01005785	S02001107	South Lanarkshire	723	724	1.001	0.1
S01005786	S02001108	South Lanarkshire	627	634	1.011	1.1
S01005787	S02001105	South Lanarkshire	751	718	0.956	-4.4
S01005788	S02001106	South Lanarkshire	551	539	0.978	-2.2
S01005789	S02001112	South Lanarkshire	861	842	0.978	-2.2
S01005790	S02001105	South Lanarkshire	517	532	1.029	2.9
S01005791	S02001107	South Lanarkshire	449	441	0.982	-1.8
S01005792	S02001108	South Lanarkshire	816	911	1.116	11.6
S01005793	S02001110	South Lanarkshire	507	472	0.931	-6.9
S01005794	S02001106	South Lanarkshire	932	936	1.004	0.4
S01005795	S02001105	South Lanarkshire	627	681	1.086	8.6
S01005796	S02001107	South Lanarkshire	1192	1142	0.958	-4.2
S01005797	S02001106	South Lanarkshire	1062	1050	0.989	-1.1
S01005798	S02001109	South Lanarkshire	592	621	1.049	4.9
S01005799	S02001105	South Lanarkshire	756	747	0.988	-1.2
S01005800	S02001107	South Lanarkshire	656	598	0.912	-8.8
S01005801	S02001112	South Lanarkshire	699	730	1.044	4.4
S01005802	S02001113	South Lanarkshire	888	828	0.932	-6.8
S01005803	S02001108	South Lanarkshire	760	796	1.047	4.7
S01005804	S02001111	South Lanarkshire	3764	3500	0.930	-7.0
S01005805	S02001115	South Lanarkshire	707	585	0.827	-17.3
S01005806	S02001107	South Lanarkshire	746	755	1.012	1.2
S01005807	S02001109	South Lanarkshire	820	873	1.065	6.5
S01005808	S02001109	South Lanarkshire	668	782	1.171	17.1
S01005809	S02001109	South Lanarkshire	715	740	1.035	3.5
S01005810	S02001112	South Lanarkshire	483	509	1.054	5.4
S01005811	S02001109	South Lanarkshire	517	572	1.106	10.6
S01005812	S02001110	South Lanarkshire	718	665	0.926	-7.4
S01005813	S02001108	South Lanarkshire	759	796	1.049	4.9
S01005814	S02001115	South Lanarkshire	732	762	1.041	4.1
S01005815	S02001108	South Lanarkshire	1011	940	0.930	-7.0
S01005816	S02001112	South Lanarkshire	1017	1057	1.039	3.9
S01005817	S02001110	South Lanarkshire	575	533	0.927	-7.3
S01005818	S02001115	South Lanarkshire	848	814	0.960	-4.0
S01005819	S02001115	South Lanarkshire	678	701	1.034	3.4
S01005820	S02001116	South Lanarkshire	595	665	1.118	11.8
S01005821	S02001112	South Lanarkshire	458	469	1.024	2.4
S01005822	S02001116	South Lanarkshire	764	867	1.135	13.5
S01005823	S02001110	South Lanarkshire	624	639	1.024	2.4
S01005824	S02001124	South Lanarkshire	667	658	0.987	-1.3
S01005825	S02001112	South Lanarkshire	636	655	1.030	3.0
S01005826	S02001115	South Lanarkshire	877	918	1.047	4.7
S01005827	S02001120	South Lanarkshire	722	688	0.953	-4.7
S01005828	S02001116	South Lanarkshire	754	779	1.033	3.3
S01005829	S02001116	South Lanarkshire	713	787	1.104	10.4
S01005830	S02001114	South Lanarkshire	792	817	1.032	3.2
S01005831	S02001098	South Lanarkshire	1147	1149	1.002	0.2
S01005832	S02001119	South Lanarkshire	716	746	1.042	4.2
S01005833	S02001118	South Lanarkshire	617	685	1.110	11.0
S01005834	S02001117	South Lanarkshire	632	695	1.100	10.0
S01005835	S02001124	South Lanarkshire	613	586	0.956	-4.4
S01005836	S02001110	South Lanarkshire	712	647	0.909	-9.1
S01005837	S02001120	South Lanarkshire	500	518	1.036	3.6
S01005838	S02001113	South Lanarkshire	703	643	0.915	-8.5
S01005839	S02001116	South Lanarkshire	759	792	1.043	4.3
S01005840	S02001117	South Lanarkshire	808	879	1.088	8.8
S01005841	S02001116	South Lanarkshire	586	647	1.104	10.4
S01005842	S02001119	South Lanarkshire	526	562	1.068	6.8
S01005843	S02001113	South Lanarkshire	625	589	0.942	-5.8
S01005844	S02001121	South Lanarkshire	697	727	1.043	4.3
S01005845	S02001121	South Lanarkshire	490	511	1.043	4.3
S01005846	S02001117	South Lanarkshire	843	900	1.068	6.8
S01005847	S02001117	South Lanarkshire	745	849	1.140	14.0
S01005848	S02001118	South Lanarkshire	535	559	1.045	4.5
S01005849	S02001122	South Lanarkshire	772	839	1.087	8.7
S01005850	S02001113	South Lanarkshire	742	713	0.961	-3.9

Appendix Table 3 Comparison of 2011 Modelled Estimates (Scaled) and SAPE 2011 Estimates

DZ code	IZ code	Local Authority	Total SAPE population	Scaled DZ Populations, Data-integrated Estimates	Ratio, Data-integrated to SAPE Populations	Percent Difference
S01005851	S02001117	South Lanarkshire	723	774	1.071	7.1
S01005852	S02001121	South Lanarkshire	499	541	1.084	8.4
S01005853	S02001120	South Lanarkshire	1013	956	0.944	-5.6
S01005854	S02001118	South Lanarkshire	788	840	1.066	6.6
S01005855	S02001119	South Lanarkshire	861	859	0.998	-0.2
S01005856	S02001123	South Lanarkshire	668	721	1.079	7.9
S01005857	S02001119	South Lanarkshire	648	673	1.039	3.9
S01005858	S02001118	South Lanarkshire	674	723	1.073	7.3
S01005859	S02001121	South Lanarkshire	698	733	1.050	5.0
S01005860	S02001123	South Lanarkshire	718	761	1.060	6.0
S01005861	S02001124	South Lanarkshire	962	868	0.902	-9.8
S01005862	S02001121	South Lanarkshire	732	783	1.070	7.0
S01005863	S02001120	South Lanarkshire	1372	1476	1.076	7.6
S01005864	S02001123	South Lanarkshire	849	904	1.065	6.5
S01005865	S02001113	South Lanarkshire	783	772	0.986	-1.4
S01005866	S02001121	South Lanarkshire	786	824	1.048	4.8
S01005867	S02001111	South Lanarkshire	956	933	0.976	-2.4
S01005868	S02001126	South Lanarkshire	710	750	1.056	5.6
S01005869	S02001122	South Lanarkshire	712	816	1.146	14.6
S01005870	S02001125	South Lanarkshire	689	709	1.029	2.9
S01005871	S02001126	South Lanarkshire	798	677	0.848	-15.2
S01005872	S02001121	South Lanarkshire	713	740	1.038	3.8
S01005873	S02001123	South Lanarkshire	937	985	1.051	5.1
S01005874	S02001122	South Lanarkshire	871	950	1.091	9.1
S01005875	S02001111	South Lanarkshire	788	773	0.981	-1.9
S01005876	S02001127	South Lanarkshire	824	820	0.995	-0.5
S01005877	S02001125	South Lanarkshire	822	899	1.094	9.4
S01005878	S02001128	South Lanarkshire	574	571	0.995	-0.5
S01005879	S02001129	South Lanarkshire	629	652	1.037	3.7
S01005880	S02001129	South Lanarkshire	717	735	1.025	2.5
S01005881	S02001131	South Lanarkshire	773	778	1.006	0.6
S01005882	S02001124	South Lanarkshire	1469	1287	0.876	-12.4
S01005883	S02001126	South Lanarkshire	456	477	1.046	4.6
S01005884	S02001127	South Lanarkshire	747	794	1.063	6.3
S01005885	S02001128	South Lanarkshire	582	575	0.988	-1.2
S01005886	S02001128	South Lanarkshire	788	712	0.904	-9.6
S01005887	S02001126	South Lanarkshire	460	483	1.050	5.0
S01005888	S02001111	South Lanarkshire	624	624	1.000	0.0
S01005889	S02001130	South Lanarkshire	810	858	1.059	5.9
S01005890	S02001128	South Lanarkshire	659	704	1.068	6.8
S01005891	S02001133	South Lanarkshire	615	637	1.036	3.6
S01005892	S02001129	South Lanarkshire	609	709	1.164	16.4
S01005893	S02001126	South Lanarkshire	660	686	1.039	3.9
S01005894	S02001125	South Lanarkshire	703	703	1.000	0.0
S01005895	S02001126	South Lanarkshire	562	594	1.057	5.7
S01005896	S02001128	South Lanarkshire	716	699	0.976	-2.4
S01005897	S02001132	South Lanarkshire	707	755	1.068	6.8
S01005898	S02001125	South Lanarkshire	716	716	1.000	0.0
S01005899	S02001127	South Lanarkshire	691	684	0.990	-1.0
S01005900	S02001127	South Lanarkshire	668	692	1.036	3.6
S01005901	S02001131	South Lanarkshire	778	730	0.938	-6.2
S01005902	S02001139	South Lanarkshire	910	803	0.882	-11.8
S01005903	S02001130	South Lanarkshire	910	934	1.026	2.6
S01005904	S02001126	South Lanarkshire	959	986	1.028	2.8
S01005905	S02001128	South Lanarkshire	687	775	1.128	12.8
S01005906	S02001134	South Lanarkshire	824	928	1.126	12.6
S01005907	S02001129	South Lanarkshire	684	722	1.056	5.6
S01005908	S02001129	South Lanarkshire	804	872	1.085	8.5
S01005909	S02001130	South Lanarkshire	532	547	1.028	2.8
S01005910	S02001135	South Lanarkshire	721	676	0.938	-6.2
S01005911	S02001133	South Lanarkshire	1314	1213	0.923	-7.7
S01005912	S02001130	South Lanarkshire	834	837	1.004	0.4
S01005913	S02001134	South Lanarkshire	773	904	1.169	16.9
S01005914	S02001139	South Lanarkshire	867	873	1.007	0.7
S01005915	S02001132	South Lanarkshire	648	682	1.052	5.2
S01005916	S02001131	South Lanarkshire	787	760	0.966	-3.4
S01005917	S02001134	South Lanarkshire	843	974	1.155	15.5
S01005918	S02001132	South Lanarkshire	850	897	1.055	5.5
S01005919	S02001131	South Lanarkshire	554	538	0.971	-2.9
S01005920	S02001136	South Lanarkshire	814	880	1.081	8.1
S01005921	S02001137	South Lanarkshire	635	673	1.060	6.0
S01005922	S02001136	South Lanarkshire	856	894	1.044	4.4
S01005923	S02001138	South Lanarkshire	698	706	1.011	1.1
S01005924	S02001135	South Lanarkshire	653	627	0.960	-4.0
S01005925	S02001135	South Lanarkshire	710	680	0.958	-4.2
S01005926	S02001139	South Lanarkshire	919	883	0.961	-3.9
S01005927	S02001133	South Lanarkshire	743	710	0.956	-4.4
S01005928	S02001134	South Lanarkshire	698	847	1.213	21.3
S01005929	S02001132	South Lanarkshire	686	740	1.079	7.9
S01005930	S02001132	South Lanarkshire	1084	1100	1.015	1.5
S01005931	S02001138	South Lanarkshire	755	745	0.987	-1.3
S01005932	S02001137	South Lanarkshire	574	638	1.111	11.1
S01005933	S02001131	South Lanarkshire	831	827	0.995	-0.5
S01005934	S02001136	South Lanarkshire	668	727	1.088	8.8
S01005935	S02001136	South Lanarkshire	635	643	1.013	1.3
S01005936	S02001134	South Lanarkshire	774	841	1.087	8.7
S01005937	S02001135	South Lanarkshire	670	640	0.955	-4.5
S01005938	S02001137	South Lanarkshire	780	809	1.037	3.7
S01005939	S02001137	South Lanarkshire	672	753	1.121	12.1
S01005940	S02001139	South Lanarkshire	679	671	0.988	-1.2

Appendix Table 3 Comparison of 2011 Modelled Estimates (Scaled) and SAPE 2011 Estimates

DZ code	IZ code	Local Authority	Total SAPE population	Scaled DZ Populations, Data-integrated Estimates	Ratio, Data-integrated to SAPE Populations	Percent Difference
S01005941	S02001131	South Lanarkshire	488	488	1.000	0.0
S01005942	S02001136	South Lanarkshire	844	864	1.024	2.4
S01005943	S02001138	South Lanarkshire	805	817	1.015	1.5
S01005944	S02001133	South Lanarkshire	941	878	0.933	-6.7
S01005945	S02001138	South Lanarkshire	787	861	1.094	9.4
S01005946	S02001141	South Lanarkshire	769	794	1.033	3.3
S01005947	S02001137	South Lanarkshire	722	725	1.004	0.4
S01005948	S02001140	South Lanarkshire	798	860	1.078	7.8
S01005949	S02001138	South Lanarkshire	619	679	1.097	9.7
S01005950	S02001114	South Lanarkshire	505	495	0.980	-2.0
S01005951	S02001137	South Lanarkshire	1117	1168	1.046	4.6
S01005952	S02001142	South Lanarkshire	1061	1121	1.057	5.7
S01005953	S02001141	South Lanarkshire	1259	1240	0.985	-1.5
S01005954	S02001140	South Lanarkshire	530	571	1.077	7.7
S01005955	S02001139	South Lanarkshire	761	654	0.859	-14.1
S01005956	S02001141	South Lanarkshire	760	738	0.971	-2.9
S01005957	S02001142	South Lanarkshire	970	1076	1.109	10.9
S01005958	S02001140	South Lanarkshire	519	558	1.075	7.5
S01005959	S02001140	South Lanarkshire	498	530	1.064	6.4
S01005960	S02001140	South Lanarkshire	580	470	0.810	-19.0
S01005961	S02001141	South Lanarkshire	1109	1239	1.117	11.7
S01005962	S02001140	South Lanarkshire	441	470	1.066	6.6
S01005963	S02001140	South Lanarkshire	637	639	1.003	0.3
S01005964	S02001143	South Lanarkshire	699	756	1.082	8.2
S01005965	S02001141	South Lanarkshire	884	932	1.054	5.4
S01005966	S02001142	South Lanarkshire	1218	1424	1.169	16.9
S01005967	S02001143	South Lanarkshire	946	1057	1.117	11.7
S01005968	S02001114	South Lanarkshire	1272	1104	0.868	-13.2
S01005969	S02001143	South Lanarkshire	643	731	1.137	13.7
S01005970	S02001143	South Lanarkshire	747	759	1.016	1.6
S01005971	S02001143	South Lanarkshire	465	504	1.084	8.4
S01005972	S02001144	South Lanarkshire	897	785	0.875	-12.5
S01005973	S02001144	South Lanarkshire	830	822	0.990	-1.0
S01005974	S02001143	South Lanarkshire	703	773	1.100	10.0
S01005975	S02001144	South Lanarkshire	660	709	1.074	7.4
S01005976	S02001145	South Lanarkshire	767	780	1.017	1.7
S01005977	S02001151	South Lanarkshire	785	731	0.931	-6.9
S01005978	S02001145	South Lanarkshire	685	713	1.041	4.1
S01005979	S02001144	South Lanarkshire	819	855	1.044	4.4
S01005980	S02001151	South Lanarkshire	595	602	1.012	1.2
S01005981	S02001146	South Lanarkshire	716	830	1.159	15.9
S01005982	S02001146	South Lanarkshire	630	701	1.113	11.3
S01005983	S02001151	South Lanarkshire	913	901	0.987	-1.3
S01005984	S02001145	South Lanarkshire	887	846	0.954	-4.6
S01005985	S02001147	South Lanarkshire	748	804	1.075	7.5
S01005986	S02001145	South Lanarkshire	1127	1180	1.047	4.7
S01005987	S02001146	South Lanarkshire	520	510	0.981	-1.9
S01005988	S02001146	South Lanarkshire	487	536	1.101	10.1
S01005989	S02001147	South Lanarkshire	700	736	1.051	5.1
S01005990	S02001148	South Lanarkshire	1161	1341	1.155	15.5
S01005991	S02001149	South Lanarkshire	760	769	1.012	1.2
S01005992	S02001146	South Lanarkshire	551	540	0.980	-2.0
S01005993	S02001148	South Lanarkshire	677	683	1.009	0.9
S01005994	S02001147	South Lanarkshire	890	937	1.053	5.3
S01005995	S02001150	South Lanarkshire	613	634	1.034	3.4
S01005996	S02001156	South Lanarkshire	928	805	0.867	-13.3
S01005997	S02001150	South Lanarkshire	538	590	1.097	9.7
S01005998	S02001148	South Lanarkshire	597	642	1.075	7.5
S01005999	S02001148	South Lanarkshire	1322	1320	0.998	-0.2
S01006000	S02001146	South Lanarkshire	668	746	1.117	11.7
S01006001	S02001147	South Lanarkshire	808	716	0.886	-11.4
S01006002	S02001150	South Lanarkshire	515	535	1.039	3.9
S01006003	S02001149	South Lanarkshire	620	642	1.035	3.5
S01006004	S02001156	South Lanarkshire	1508	1404	0.931	-6.9
S01006005	S02001149	South Lanarkshire	538	614	1.141	14.1
S01006006	S02001150	South Lanarkshire	873	793	0.908	-9.2
S01006007	S02001150	South Lanarkshire	477	486	1.019	1.9
S01006008	S02001149	South Lanarkshire	716	763	1.066	6.6
S01006009	S02001148	South Lanarkshire	527	542	1.028	2.8
S01006010	S02001153	South Lanarkshire	976	1006	1.031	3.1
S01006011	S02001152	South Lanarkshire	873	748	0.857	-14.3
S01006012	S02001156	South Lanarkshire	805	823	1.022	2.2
S01006013	S02001155	South Lanarkshire	606	535	0.883	-11.7
S01006014	S02001149	South Lanarkshire	672	688	1.024	2.4
S01006015	S02001150	South Lanarkshire	743	752	1.012	1.2
S01006016	S02001154	South Lanarkshire	1044	946	0.906	-9.4
S01006017	S02001151	South Lanarkshire	1215	1253	1.031	3.1
S01006018	S02001156	South Lanarkshire	1030	898	0.872	-12.8
S01006019	S02001157	South Lanarkshire	1261	1207	0.957	-4.3
S01006020	S02001150	South Lanarkshire	792	843	1.064	6.4
S01006021	S02001155	South Lanarkshire	1061	992	0.935	-6.5
S01006022	S02001152	South Lanarkshire	545	544	0.998	-0.2
S01006023	S02001153	South Lanarkshire	707	743	1.051	5.1
S01006024	S02001152	South Lanarkshire	762	785	1.030	3.0
S01006025	S02001149	South Lanarkshire	930	903	0.971	-2.9
S01006026	S02001152	South Lanarkshire	766	736	0.961	-3.9
S01006027	S02001154	South Lanarkshire	715	716	1.001	0.1
S01006028	S02001155	South Lanarkshire	654	590	0.902	-9.8
S01006029	S02001153	South Lanarkshire	788	747	0.948	-5.2
S01006030	S02001154	South Lanarkshire	880	900	1.023	2.3

Appendix Table 3 Comparison of 2011 Modelled Estimates (Scaled) and SAPE 2011 Estimates

DZ code	IZ code	Local Authority	Total SAPE population	Scaled DZ Populations, Data-integrated Estimates	Ratio, Data-integrated to SAPE Populations	Percent Difference
S01006031	S02001159	South Lanarkshire	1352	1352	1.000	0.0
S01006032	S02001155	South Lanarkshire	925	870	0.941	-5.9
S01006033	S02001157	South Lanarkshire	1343	1139	0.848	-15.2
S01006034	S02001157	South Lanarkshire	1614	1696	1.051	5.1
S01006035	S02001158	South Lanarkshire	831	940	1.131	13.1
S01006036	S02001156	South Lanarkshire	2394	2161	0.903	-9.7
S01006037	S02001158	South Lanarkshire	868	887	1.022	2.2
S01006038	S02001154	South Lanarkshire	777	849	1.093	9.3
S01006039	S02001155	South Lanarkshire	852	768	0.901	-9.9
S01006040	S02001157	South Lanarkshire	806	921	1.143	14.3
S01006041	S02001153	South Lanarkshire	855	887	1.037	3.7
S01006042	S02001159	South Lanarkshire	812	836	1.030	3.0
S01006043	S02001153	South Lanarkshire	585	587	1.003	0.3
S01006044	S02001161	South Lanarkshire	905	838	0.926	-7.4
S01006045	S02001155	South Lanarkshire	647	643	0.994	-0.6
S01006046	S02001158	South Lanarkshire	933	774	0.830	-17.0
S01006047	S02001159	South Lanarkshire	705	763	1.082	8.2
S01006048	S02001159	South Lanarkshire	788	739	0.938	-6.2
S01006049	S02001160	South Lanarkshire	756	776	1.026	2.6
S01006050	S02001160	South Lanarkshire	775	755	0.974	-2.6
S01006051	S02001158	South Lanarkshire	834	881	1.056	5.6
S01006052	S02001159	South Lanarkshire	739	784	1.061	6.1
S01006053	S02001159	South Lanarkshire	784	805	1.027	2.7
S01006054	S02001161	South Lanarkshire	688	627	0.911	-8.9
S01006055	S02001159	South Lanarkshire	789	654	0.829	-17.1
S01006056	S02001155	South Lanarkshire	999	916	0.917	-8.3
S01006057	S02001161	South Lanarkshire	707	464	0.656	-34.4
S01006058	S02001160	South Lanarkshire	718	731	1.018	1.8
S01006059	S02001162	South Lanarkshire	794	741	0.933	-6.7
S01006060	S02001162	South Lanarkshire	659	573	0.869	-13.1
S01006061	S02001161	South Lanarkshire	578	455	0.787	-21.3
S01006062	S02001160	South Lanarkshire	635	654	1.030	3.0
S01006063	S02001160	South Lanarkshire	572	604	1.056	5.6
S01006064	S02001162	South Lanarkshire	775	632	0.815	-18.5
S01006065	S02001161	South Lanarkshire	916	651	0.711	-28.9
S01006066	S02001162	South Lanarkshire	969	826	0.852	-14.8
S01006067	S02001163	Stirling	978	972	0.994	-0.6
S01006068	S02001163	Stirling	539	545	1.011	1.1
S01006069	S02001163	Stirling	861	860	0.999	-0.1
S01006070	S02001163	Stirling	675	693	1.027	2.7
S01006071	S02001163	Stirling	926	964	1.041	4.1
S01006072	S02001167	Stirling	650	632	0.972	-2.8
S01006073	S02001163	Stirling	525	503	0.958	-4.2
S01006074	S02001167	Stirling	693	718	1.036	3.6
S01006075	S02001164	Stirling	1064	1041	0.978	-2.2
S01006076	S02001164	Stirling	952	1018	1.069	6.9
S01006077	S02001164	Stirling	1149	1211	1.054	5.4
S01006078	S02001166	Stirling	1208	1337	1.107	10.7
S01006079	S02001165	Stirling	719	767	1.067	6.7
S01006080	S02001167	Stirling	1030	1061	1.030	3.0
S01006081	S02001167	Stirling	748	660	0.882	-11.8
S01006082	S02001164	Stirling	893	963	1.078	7.8
S01006083	S02001167	Stirling	965	1071	1.110	11.0
S01006084	S02001164	Stirling	852	895	1.050	5.0
S01006085	S02001169	Stirling	720	788	1.094	9.4
S01006086	S02001165	Stirling	870	930	1.069	6.9
S01006087	S02001165	Stirling	691	749	1.084	8.4
S01006088	S02001169	Stirling	800	778	0.973	-2.8
S01006089	S02001165	Stirling	630	734	1.165	16.5
S01006090	S02001165	Stirling	840	924	1.100	10.0
S01006091	S02001167	Stirling	863	885	1.025	2.5
S01006092	S02001165	Stirling	561	606	1.080	8.0
S01006093	S02001165	Stirling	736	801	1.088	8.8
S01006094	S02001168	Stirling	839	877	1.045	4.5
S01006095	S02001169	Stirling	942	890	0.945	-5.5
S01006096	S02001168	Stirling	651	673	1.034	3.4
S01006097	S02001168	Stirling	939	988	1.052	5.2
S01006098	S02001168	Stirling	622	649	1.043	4.3
S01006099	S02001169	Stirling	593	584	0.985	-1.5
S01006100	S02001168	Stirling	471	486	1.032	3.2
S01006101	S02001169	Stirling	586	617	1.053	5.3
S01006102	S02001168	Stirling	774	864	1.116	11.6
S01006103	S02001169	Stirling	651	659	1.012	1.2
S01006104	S02001169	Stirling	712	748	1.051	5.1
S01006105	S02001168	Stirling	912	953	1.045	4.5
S01006106	S02001170	Stirling	785	840	1.070	7.0
S01006107	S02001170	Stirling	666	685	1.029	2.9
S01006108	S02001170	Stirling	876	968	1.105	10.5
S01006109	S02001171	Stirling	761	838	1.101	10.1
S01006110	S02001170	Stirling	787	793	1.008	0.8
S01006111	S02001173	Stirling	921	935	1.015	1.5
S01006112	S02001169	Stirling	686	686	1.000	0.0
S01006113	S02001171	Stirling	963	958	0.995	-0.5
S01006114	S02001173	Stirling	708	708	1.000	0.0
S01006115	S02001171	Stirling	787	874	1.111	11.1
S01006116	S02001171	Stirling	890	894	1.004	0.4
S01006117	S02001166	Stirling	879	861	0.980	-2.0
S01006118	S02001176	Stirling	601	635	1.057	5.7
S01006119	S02001172	Stirling	1047	1017	0.971	-2.9
S01006120	S02001172	Stirling	907	881	0.971	-2.9

Appendix Table 3 Comparison of 2011 Modelled Estimates (Scaled) and SAPE 2011 Estimates

DZ code	IZ code	Local Authority	Total SAPE population	Scaled DZ Populations, Data-integrated Estimates	Ratio, Data-integrated to SAPE Populations	Percent Difference
S01006121	S02001173	Stirling	579	607	1.048	4.8
S01006122	S02001166	Stirling	1113	1155	1.038	3.8
S01006123	S02001172	Stirling	745	684	0.918	-8.2
S01006124	S02001172	Stirling	657	602	0.916	-8.4
S01006125	S02001173	Stirling	875	903	1.032	3.2
S01006126	S02001172	Stirling	707	766	1.083	8.3
S01006127	S02001173	Stirling	733	764	1.042	4.2
S01006128	S02001172	Stirling	788	848	1.076	7.6
S01006129	S02001167	Stirling	709	744	1.049	4.9
S01006130	S02001174	Stirling	489	571	1.168	16.8
S01006131	S02001176	Stirling	999	999	1.000	0.0
S01006132	S02001174	Stirling	699	818	1.170	17.0
S01006133	S02001176	Stirling	614	608	0.990	-1.0
S01006134	S02001173	Stirling	496	496	1.000	0.0
S01006135	S02001174	Stirling	530	614	1.158	15.8
S01006136	S02001174	Stirling	1000	1167	1.167	16.7
S01006137	S02001175	Stirling	881	853	0.968	-3.2
S01006138	S02001175	Stirling	694	632	0.911	-8.9
S01006139	S02001175	Stirling	536	502	0.937	-6.3
S01006140	S02001177	Stirling	901	653	0.725	-27.5
S01006141	S02001175	Stirling	1842	1602	0.870	-13.0
S01006142	S02001177	Stirling	639	465	0.728	-27.2
S01006143	S02001177	Stirling	795	622	0.782	-21.8
S01006144	S02001178	Stirling	1032	1009	0.978	-2.2
S01006145	S02001178	Stirling	1182	1147	0.970	-3.0
S01006146	S02001178	Stirling	905	874	0.966	-3.4
S01006147	S02001178	Stirling	809	862	1.066	6.6
S01006148	S02001178	Stirling	768	816	1.063	6.3
S01006149	S02001179	Stirling	1234	1114	0.903	-9.7
S01006150	S02001183	Stirling	1010	1030	1.020	2.0
S01006151	S02001177	Stirling	2187	1674	0.765	-23.5
S01006152	S02001178	Stirling	882	871	0.988	-1.2
S01006153	S02001176	Stirling	710	567	0.799	-20.1
S01006154	S02001180	Stirling	732	862	1.178	17.8
S01006155	S02001180	Stirling	809	831	1.027	2.7
S01006156	S02001180	Stirling	612	646	1.056	5.6
S01006157	S02001180	Stirling	669	745	1.114	11.4
S01006158	S02001180	Stirling	928	897	0.967	-3.3
S01006159	S02001181	Stirling	872	815	0.935	-6.5
S01006160	S02001181	Stirling	802	777	0.969	-3.1
S01006161	S02001180	Stirling	781	806	1.032	3.2
S01006162	S02001179	Stirling	580	616	1.062	6.2
S01006163	S02001183	Stirling	866	740	0.855	-14.5
S01006164	S02001179	Stirling	619	619	1.000	0.0
S01006165	S02001181	Stirling	1103	827	0.750	-25.0
S01006166	S02001180	Stirling	976	936	0.959	-4.1
S01006167	S02001181	Stirling	1757	1714	0.976	-2.4
S01006168	S02001182	Stirling	1060	1034	0.975	-2.5
S01006169	S02001179	Stirling	761	690	0.907	-9.3
S01006170	S02001182	Stirling	918	975	1.062	6.2
S01006171	S02001182	Stirling	859	885	1.030	3.0
S01006172	S02001182	Stirling	485	504	1.039	3.9
S01006173	S02001183	Stirling	648	610	0.941	-5.9
S01006174	S02001183	Stirling	683	594	0.870	-13.0
S01006175	S02001183	Stirling	835	731	0.875	-12.5
S01006176	S02001183	Stirling	581	620	1.067	6.7
S01006177	S02001184	West Dunbartonshire	618	618	1.000	0.0
S01006178	S02001184	West Dunbartonshire	764	823	1.077	7.7
S01006179	S02001184	West Dunbartonshire	809	774	0.957	-4.3
S01006180	S02001184	West Dunbartonshire	814	808	0.993	-0.7
S01006181	S02001184	West Dunbartonshire	800	935	1.169	16.9
S01006182	S02001185	West Dunbartonshire	620	536	0.865	-13.5
S01006183	S02001184	West Dunbartonshire	743	816	1.098	9.8
S01006184	S02001186	West Dunbartonshire	746	772	1.035	3.5
S01006185	S02001186	West Dunbartonshire	890	989	1.111	11.1
S01006186	S02001185	West Dunbartonshire	1082	969	0.896	-10.4
S01006187	S02001186	West Dunbartonshire	789	862	1.093	9.3
S01006188	S02001185	West Dunbartonshire	737	558	0.757	-24.3
S01006189	S02001186	West Dunbartonshire	694	785	1.131	13.1
S01006190	S02001186	West Dunbartonshire	830	879	1.059	5.9
S01006191	S02001185	West Dunbartonshire	586	558	0.952	-4.8
S01006192	S02001185	West Dunbartonshire	679	734	1.081	8.1
S01006193	S02001185	West Dunbartonshire	865	680	0.786	-21.4
S01006194	S02001186	West Dunbartonshire	884	969	1.096	9.6
S01006195	S02001187	West Dunbartonshire	834	870	1.043	4.3
S01006196	S02001187	West Dunbartonshire	856	857	1.001	0.1
S01006197	S02001186	West Dunbartonshire	835	888	1.063	6.3
S01006198	S02001188	West Dunbartonshire	681	600	0.881	-11.9
S01006199	S02001187	West Dunbartonshire	680	667	0.981	-1.9
S01006200	S02001188	West Dunbartonshire	847	885	1.045	4.5
S01006201	S02001188	West Dunbartonshire	957	948	0.991	-0.9
S01006202	S02001188	West Dunbartonshire	722	689	0.954	-4.6
S01006203	S02001187	West Dunbartonshire	598	631	1.055	5.5
S01006204	S02001187	West Dunbartonshire	890	916	1.029	2.9
S01006205	S02001189	West Dunbartonshire	601	701	1.166	16.6
S01006206	S02001190	West Dunbartonshire	741	778	1.050	5.0
S01006207	S02001188	West Dunbartonshire	776	785	1.012	1.2
S01006208	S02001187	West Dunbartonshire	674	712	1.056	5.6
S01006209	S02001190	West Dunbartonshire	720	662	0.919	-8.1
S01006210	S02001189	West Dunbartonshire	758	744	0.982	-1.8

Appendix Table 3 Comparison of 2011 Modelled Estimates (Scaled) and SAPE 2011 Estimates

DZ code	IZ code	Local Authority	Total SAPE population	Scaled DZ Populations, Data-integrated Estimates	Ratio, Data-integrated to SAPE Populations	Percent Difference
S01006211	S02001188	West Dunbartonshire	546	532	0.974	-2.6
S01006212	S02001190	West Dunbartonshire	833	786	0.944	-5.6
S01006213	S02001188	West Dunbartonshire	998	1032	1.034	3.4
S01006214	S02001189	West Dunbartonshire	803	764	0.951	-4.9
S01006215	S02001189	West Dunbartonshire	761	794	1.043	4.3
S01006216	S02001190	West Dunbartonshire	692	672	0.971	-2.9
S01006217	S02001191	West Dunbartonshire	935	1026	1.097	9.7
S01006218	S02001189	West Dunbartonshire	611	584	0.956	-4.4
S01006219	S02001190	West Dunbartonshire	866	824	0.952	-4.8
S01006220	S02001190	West Dunbartonshire	933	854	0.915	-8.5
S01006221	S02001193	West Dunbartonshire	758	813	1.073	7.3
S01006222	S02001193	West Dunbartonshire	934	998	1.069	6.9
S01006223	S02001193	West Dunbartonshire	690	730	1.058	5.8
S01006224	S02001190	West Dunbartonshire	594	598	1.007	0.7
S01006225	S02001191	West Dunbartonshire	903	881	0.976	-2.4
S01006226	S02001193	West Dunbartonshire	694	756	1.089	8.9
S01006227	S02001191	West Dunbartonshire	872	842	0.966	-3.4
S01006228	S02001193	West Dunbartonshire	744	771	1.036	3.6
S01006229	S02001191	West Dunbartonshire	914	947	1.036	3.6
S01006230	S02001191	West Dunbartonshire	855	1016	1.188	18.8
S01006231	S02001191	West Dunbartonshire	868	881	1.015	1.5
S01006232	S02001192	West Dunbartonshire	1112	948	0.853	-14.7
S01006233	S02001194	West Dunbartonshire	709	690	0.973	-2.7
S01006234	S02001192	West Dunbartonshire	625	572	0.915	-8.5
S01006235	S02001194	West Dunbartonshire	712	715	1.004	0.4
S01006236	S02001192	West Dunbartonshire	558	499	0.894	-10.6
S01006237	S02001195	West Dunbartonshire	849	924	1.088	8.8
S01006238	S02001192	West Dunbartonshire	978	822	0.840	-16.0
S01006239	S02001194	West Dunbartonshire	515	510	0.990	-1.0
S01006240	S02001195	West Dunbartonshire	758	835	1.102	10.2
S01006241	S02001192	West Dunbartonshire	915	830	0.907	-9.3
S01006242	S02001194	West Dunbartonshire	671	726	1.082	8.2
S01006243	S02001193	West Dunbartonshire	619	584	0.943	-5.7
S01006244	S02001196	West Dunbartonshire	782	799	1.022	2.2
S01006245	S02001195	West Dunbartonshire	539	585	1.085	8.5
S01006246	S02001195	West Dunbartonshire	790	710	0.899	-10.1
S01006247	S02001194	West Dunbartonshire	802	782	0.975	-2.5
S01006248	S02001194	West Dunbartonshire	857	851	0.993	-0.7
S01006249	S02001192	West Dunbartonshire	642	544	0.847	-15.3
S01006250	S02001195	West Dunbartonshire	699	689	0.986	-1.4
S01006251	S02001192	West Dunbartonshire	575	539	0.937	-6.3
S01006252	S02001196	West Dunbartonshire	599	615	1.027	2.7
S01006253	S02001195	West Dunbartonshire	623	656	1.053	5.3
S01006254	S02001195	West Dunbartonshire	792	803	1.014	1.4
S01006255	S02001196	West Dunbartonshire	912	968	1.061	6.1
S01006256	S02001195	West Dunbartonshire	590	622	1.054	5.4
S01006257	S02001192	West Dunbartonshire	747	691	0.925	-7.5
S01006258	S02001196	West Dunbartonshire	648	705	1.088	8.8
S01006259	S02001196	West Dunbartonshire	652	641	0.983	-1.7
S01006260	S02001196	West Dunbartonshire	520	651	1.252	25.2
S01006261	S02001196	West Dunbartonshire	805	771	0.958	-4.2
S01006262	S02001197	West Dunbartonshire	849	884	1.041	4.1
S01006263	S02001198	West Dunbartonshire	961	888	0.924	-7.6
S01006264	S02001198	West Dunbartonshire	889	901	1.013	1.3
S01006265	S02001197	West Dunbartonshire	766	774	1.010	1.0
S01006266	S02001198	West Dunbartonshire	961	886	0.922	-7.8
S01006267	S02001197	West Dunbartonshire	606	626	1.033	3.3
S01006268	S02001197	West Dunbartonshire	668	707	1.058	5.8
S01006269	S02001197	West Dunbartonshire	579	607	1.048	4.8
S01006270	S02001198	West Dunbartonshire	821	859	1.046	4.6
S01006271	S02001197	West Dunbartonshire	647	676	1.045	4.5
S01006272	S02001198	West Dunbartonshire	968	847	0.875	-12.5
S01006273	S02001197	West Dunbartonshire	561	581	1.036	3.6
S01006274	S02001197	West Dunbartonshire	559	534	0.955	-4.5
S01006275	S02001199	West Dunbartonshire	922	777	0.843	-15.7
S01006276	S02001199	West Dunbartonshire	784	754	0.962	-3.8
S01006277	S02001198	West Dunbartonshire	695	692	0.996	-0.4
S01006278	S02001199	West Dunbartonshire	989	906	0.916	-8.4
S01006279	S02001199	West Dunbartonshire	1262	1347	1.067	6.7
S01006280	S02001199	West Dunbartonshire	711	669	0.941	-5.9
S01006281	S02001200	West Dunbartonshire	702	706	1.006	0.6
S01006282	S02001200	West Dunbartonshire	690	632	0.916	-8.4
S01006283	S02001200	West Dunbartonshire	678	694	1.024	2.4
S01006284	S02001200	West Dunbartonshire	812	797	0.982	-1.8
S01006285	S02001201	West Dunbartonshire	848	818	0.965	-3.5
S01006286	S02001200	West Dunbartonshire	1028	1100	1.070	7.0
S01006287	S02001200	West Dunbartonshire	619	596	0.963	-3.7
S01006288	S02001201	West Dunbartonshire	695	715	1.029	2.9
S01006289	S02001200	West Dunbartonshire	791	836	1.057	5.7
S01006290	S02001201	West Dunbartonshire	921	927	1.007	0.7
S01006291	S02001201	West Dunbartonshire	537	549	1.022	2.2
S01006292	S02001201	West Dunbartonshire	806	815	1.011	1.1
S01006293	S02001201	West Dunbartonshire	866	835	0.964	-3.6
S01006294	S02001201	West Dunbartonshire	650	617	0.949	-5.1
S01006295	S02001202	West Lothian	964	974	1.010	1.0
S01006296	S02001203	West Lothian	1036	915	0.883	-11.7
S01006297	S02001204	West Lothian	718	663	0.923	-7.7
S01006298	S02001204	West Lothian	1037	1004	0.968	-3.2
S01006299	S02001204	West Lothian	760	810	1.066	6.6
S01006300	S02001204	West Lothian	739	784	1.061	6.1

Appendix Table 3 Comparison of 2011 Modelled Estimates (Scaled) and SAPE 2011 Estimates

DZ code	IZ code	Local Authority	Total SAPE population	Scaled DZ Populations, Data-integrated Estimates	Ratio, Data-integrated to SAPE Populations	Percent Difference
S01006301	S02001204	West Lothian	650	588	0.905	-9.5
S01006302	S02001204	West Lothian	947	922	0.974	-2.6
S01006303	S02001202	West Lothian	656	689	1.050	5.0
S01006304	S02001202	West Lothian	873	839	0.961	-3.9
S01006305	S02001202	West Lothian	675	686	1.016	1.6
S01006306	S02001206	West Lothian	888	818	0.921	-7.9
S01006307	S02001203	West Lothian	865	853	0.986	-1.4
S01006308	S02001202	West Lothian	643	622	0.967	-3.3
S01006309	S02001205	West Lothian	1030	921	0.894	-10.6
S01006310	S02001203	West Lothian	860	819	0.952	-4.8
S01006311	S02001203	West Lothian	723	731	1.011	1.1
S01006312	S02001202	West Lothian	1243	706	0.568	-43.2
S01006313	S02001206	West Lothian	1154	1186	1.028	2.8
S01006314	S02001209	West Lothian	728	685	0.941	-5.9
S01006315	S02001210	West Lothian	836	860	1.029	2.9
S01006316	S02001206	West Lothian	821	842	1.026	2.6
S01006317	S02001206	West Lothian	925	983	1.063	6.3
S01006318	S02001210	West Lothian	765	791	1.034	3.4
S01006319	S02001207	West Lothian	936	937	1.001	0.1
S01006320	S02001207	West Lothian	1016	1071	1.054	5.4
S01006321	S02001208	West Lothian	841	804	0.956	-4.4
S01006322	S02001208	West Lothian	843	801	0.950	-5.0
S01006323	S02001205	West Lothian	1037	1028	0.991	-0.9
S01006324	S02001208	West Lothian	684	671	0.981	-1.9
S01006325	S02001205	West Lothian	618	627	1.015	1.5
S01006326	S02001207	West Lothian	993	949	0.956	-4.4
S01006327	S02001207	West Lothian	548	576	1.051	5.1
S01006328	S02001205	West Lothian	663	585	0.882	-11.8
S01006329	S02001209	West Lothian	1165	1088	0.934	-6.6
S01006330	S02001212	West Lothian	682	689	1.010	1.0
S01006331	S02001205	West Lothian	683	683	1.000	0.0
S01006332	S02001207	West Lothian	609	637	1.046	4.6
S01006333	S02001205	West Lothian	785	876	1.116	11.6
S01006334	S02001207	West Lothian	872	772	0.885	-11.5
S01006335	S02001210	West Lothian	805	819	1.017	1.7
S01006336	S02001208	West Lothian	1203	1195	0.993	-0.7
S01006337	S02001208	West Lothian	1431	1376	0.962	-3.8
S01006338	S02001208	West Lothian	776	783	1.009	0.9
S01006339	S02001212	West Lothian	948	860	0.907	-9.3
S01006340	S02001211	West Lothian	659	705	1.070	7.0
S01006341	S02001213	West Lothian	802	727	0.906	-9.4
S01006342	S02001212	West Lothian	666	678	1.018	1.8
S01006343	S02001212	West Lothian	1129	1141	1.011	1.1
S01006344	S02001211	West Lothian	677	729	1.077	7.7
S01006345	S02001212	West Lothian	662	669	1.011	1.1
S01006346	S02001224	West Lothian	600	587	0.978	-2.2
S01006347	S02001213	West Lothian	567	602	1.062	6.2
S01006348	S02001213	West Lothian	605	599	0.990	-1.0
S01006349	S02001212	West Lothian	488	487	0.998	-0.2
S01006350	S02001212	West Lothian	638	640	1.003	0.3
S01006351	S02001211	West Lothian	1281	1263	0.986	-1.4
S01006352	S02001211	West Lothian	727	776	1.067	6.7
S01006353	S02001224	West Lothian	641	604	0.942	-5.8
S01006354	S02001211	West Lothian	942	963	1.022	2.2
S01006355	S02001211	West Lothian	738	799	1.083	8.3
S01006356	S02001213	West Lothian	674	682	1.012	1.2
S01006357	S02001210	West Lothian	663	720	1.086	8.6
S01006358	S02001211	West Lothian	704	789	1.121	12.1
S01006359	S02001215	West Lothian	1104	1077	0.976	-2.4
S01006360	S02001213	West Lothian	662	633	0.956	-4.4
S01006361	S02001214	West Lothian	968	1053	1.088	8.8
S01006362	S02001209	West Lothian	733	728	0.993	-0.7
S01006363	S02001213	West Lothian	705	678	0.962	-3.8
S01006364	S02001212	West Lothian	3846	3594	0.934	-6.6
S01006365	S02001210	West Lothian	916	882	0.963	-3.7
S01006366	S02001209	West Lothian	689	724	1.051	5.1
S01006367	S02001209	West Lothian	777	737	0.949	-5.1
S01006368	S02001213	West Lothian	802	789	0.984	-1.6
S01006369	S02001215	West Lothian	1659	1614	0.973	-2.7
S01006370	S02001209	West Lothian	1052	1028	0.977	-2.3
S01006371	S02001216	West Lothian	587	525	0.894	-10.6
S01006372	S02001217	West Lothian	683	758	1.110	11.0
S01006373	S02001214	West Lothian	842	831	0.987	-1.3
S01006374	S02001214	West Lothian	619	719	1.162	16.2
S01006375	S02001214	West Lothian	735	624	0.849	-15.1
S01006376	S02001216	West Lothian	934	984	1.054	5.4
S01006377	S02001214	West Lothian	723	704	0.974	-2.6
S01006378	S02001216	West Lothian	598	555	0.928	-7.2
S01006379	S02001217	West Lothian	679	710	1.046	4.6
S01006380	S02001219	West Lothian	686	649	0.946	-5.4
S01006381	S02001217	West Lothian	521	498	0.956	-4.4
S01006382	S02001214	West Lothian	696	737	1.059	5.9
S01006383	S02001216	West Lothian	559	607	1.086	8.6
S01006384	S02001209	West Lothian	687	715	1.041	4.1
S01006385	S02001218	West Lothian	1006	1092	1.085	8.5
S01006386	S02001216	West Lothian	929	944	1.016	1.6
S01006387	S02001215	West Lothian	871	835	0.959	-4.1
S01006388	S02001218	West Lothian	976	1066	1.092	9.2
S01006389	S02001215	West Lothian	724	663	0.916	-8.4
S01006390	S02001214	West Lothian	623	712	1.143	14.3

Appendix Table 3 Comparison of 2011 Modelled Estimates (Scaled) and SAPE 2011 Estimates

DZ code	IZ code	Local Authority	Total SAPE population	Scaled DZ Populations, Data-integrated Estimates	Ratio, Data-integrated to SAPE Populations	Percent Difference
S01006391	S02001220	West Lothian	1190	1235	1.038	3.8
S01006392	S02001215	West Lothian	890	915	1.028	2.8
S01006393	S02001215	West Lothian	1325	1345	1.015	1.5
S01006394	S02001216	West Lothian	712	770	1.081	8.1
S01006395	S02001216	West Lothian	1097	1062	0.968	-3.2
S01006396	S02001214	West Lothian	577	620	1.075	7.5
S01006397	S02001224	West Lothian	804	893	1.111	11.1
S01006398	S02001217	West Lothian	856	829	0.968	-3.2
S01006399	S02001219	West Lothian	704	700	0.994	-0.6
S01006400	S02001219	West Lothian	1429	1337	0.936	-6.4
S01006401	S02001218	West Lothian	961	1033	1.075	7.5
S01006402	S02001218	West Lothian	645	721	1.118	11.8
S01006403	S02001222	West Lothian	848	787	0.928	-7.2
S01006404	S02001218	West Lothian	786	870	1.107	10.7
S01006405	S02001225	West Lothian	912	969	1.063	6.3
S01006406	S02001221	West Lothian	433	424	0.979	-2.1
S01006407	S02001220	West Lothian	637	651	1.022	2.2
S01006408	S02001218	West Lothian	937	1060	1.131	13.1
S01006409	S02001220	West Lothian	1297	1305	1.006	0.6
S01006410	S02001222	West Lothian	618	680	1.100	10.0
S01006411	S02001216	West Lothian	992	1044	1.052	5.2
S01006412	S02001223	West Lothian	642	707	1.101	10.1
S01006413	S02001221	West Lothian	474	498	1.051	5.1
S01006414	S02001222	West Lothian	519	470	0.906	-9.4
S01006415	S02001219	West Lothian	817	873	1.069	6.9
S01006416	S02001225	West Lothian	563	727	1.291	29.1
S01006417	S02001221	West Lothian	803	797	0.993	-0.7
S01006418	S02001224	West Lothian	629	652	1.037	3.7
S01006419	S02001224	West Lothian	544	561	1.031	3.1
S01006420	S02001223	West Lothian	829	955	1.152	15.2
S01006421	S02001225	West Lothian	767	761	0.992	-0.8
S01006422	S02001224	West Lothian	675	641	0.950	-5.0
S01006423	S02001220	West Lothian	647	628	0.971	-2.9
S01006424	S02001222	West Lothian	606	605	0.998	-0.2
S01006425	S02001221	West Lothian	1302	1401	1.076	7.6
S01006426	S02001222	West Lothian	1153	1105	0.958	-4.2
S01006427	S02001222	West Lothian	792	758	0.957	-4.3
S01006428	S02001220	West Lothian	800	806	1.008	0.8
S01006429	S02001224	West Lothian	647	640	0.989	-1.1
S01006430	S02001222	West Lothian	659	691	1.049	4.9
S01006431	S02001219	West Lothian	626	520	0.831	-16.9
S01006432	S02001223	West Lothian	664	674	1.015	1.5
S01006433	S02001221	West Lothian	618	633	1.024	2.4
S01006434	S02001222	West Lothian	741	735	0.992	-0.8
S01006435	S02001219	West Lothian	494	466	0.943	-5.7
S01006436	S02001223	West Lothian	739	784	1.061	6.1
S01006437	S02001220	West Lothian	912	884	0.969	-3.1
S01006438	S02001225	West Lothian	602	585	0.972	-2.8
S01006439	S02001225	West Lothian	763	784	1.028	2.8
S01006440	S02001219	West Lothian	742	762	1.027	2.7
S01006441	S02001220	West Lothian	682	724	1.062	6.2
S01006442	S02001226	West Lothian	766	765	0.999	-0.1
S01006443	S02001222	West Lothian	458	478	1.044	4.4
S01006444	S02001223	West Lothian	593	641	1.081	8.1
S01006445	S02001223	West Lothian	758	801	1.057	5.7
S01006446	S02001229	West Lothian	840	862	1.026	2.6
S01006447	S02001225	West Lothian	609	584	0.959	-4.1
S01006448	S02001229	West Lothian	876	884	1.009	0.9
S01006449	S02001229	West Lothian	490	487	0.994	-0.6
S01006450	S02001223	West Lothian	678	699	1.031	3.1
S01006451	S02001226	West Lothian	1005	1127	1.121	12.1
S01006452	S02001226	West Lothian	617	594	0.963	-3.7
S01006453	S02001225	West Lothian	938	964	1.028	2.8
S01006454	S02001229	West Lothian	568	561	0.988	-1.2
S01006455	S02001223	West Lothian	622	637	1.024	2.4
S01006456	S02001224	West Lothian	1833	1841	1.004	0.4
S01006457	S02001228	West Lothian	1010	991	0.981	-1.9
S01006458	S02001225	West Lothian	979	959	0.980	-2.0
S01006459	S02001229	West Lothian	780	788	1.010	1.0
S01006460	S02001228	West Lothian	541	490	0.906	-9.4
S01006461	S02001227	West Lothian	1671	1657	0.992	-0.8
S01006462	S02001226	West Lothian	777	766	0.986	-1.4
S01006463	S02001228	West Lothian	612	627	1.025	2.5
S01006464	S02001230	West Lothian	683	677	0.991	-0.9
S01006465	S02001230	West Lothian	1543	1423	0.922	-7.8
S01006466	S02001230	West Lothian	686	708	1.032	3.2
S01006467	S02001229	West Lothian	777	813	1.046	4.6
S01006468	S02001227	West Lothian	1275	1226	0.962	-3.8
S01006469	S02001227	West Lothian	644	638	0.991	-0.9
S01006470	S02001231	West Lothian	844	832	0.986	-1.4
S01006471	S02001231	West Lothian	833	914	1.097	9.7
S01006472	S02001227	West Lothian	512	580	1.133	13.3
S01006473	S02001228	West Lothian	813	812	0.999	-0.1
S01006474	S02001230	West Lothian	723	765	1.058	5.8
S01006475	S02001231	West Lothian	871	868	0.997	-0.3
S01006476	S02001227	West Lothian	1075	863	0.803	-19.7
S01006477	S02001227	West Lothian	762	801	1.051	5.1
S01006478	S02001231	West Lothian	910	1084	1.191	19.1
S01006479	S02001227	West Lothian	750	741	0.988	-1.2
S01006480	S02001231	West Lothian	887	795	0.896	-10.4

Appendix Table 3 Comparison of 2011 Modelled Estimates (Scaled) and SAPE 2011 Estimates

DZ code	IZ code	Local Authority	Total SAPE population	Scaled DZ Populations, Data-integrated Estimates	Ratio, Data-integrated to SAPE Populations	Percent Difference
S01006481	S02001231	West Lothian	897	928	1.035	3.5
S01006482	S02001233	West Lothian	689	698	1.013	1.3
S01006483	S02001233	West Lothian	858	887	1.034	3.4
S01006484	S02001233	West Lothian	728	736	1.011	1.1
S01006485	S02001232	West Lothian	640	664	1.038	3.8
S01006486	S02001232	West Lothian	918	843	0.918	-8.2
S01006487	S02001233	West Lothian	735	724	0.985	-1.5
S01006488	S02001233	West Lothian	707	717	1.014	1.4
S01006489	S02001232	West Lothian	874	871	0.997	-0.3
S01006490	S02001232	West Lothian	749	740	0.988	-1.2
S01006491	S02001232	West Lothian	701	774	1.104	10.4
S01006492	S02001232	West Lothian	653	611	0.936	-6.4
S01006493	S02001232	West Lothian	597	550	0.921	-7.9
S01006494	S02001232	West Lothian	606	626	1.033	3.3
S01006495	S02001235	West Lothian	756	750	0.992	-0.8
S01006496	S02001235	West Lothian	942	876	0.930	-7.0
S01006497	S02001233	West Lothian	521	537	1.031	3.1
S01006498	S02001235	West Lothian	1215	1134	0.933	-6.7
S01006499	S02001234	West Lothian	881	855	0.970	-3.0
S01006500	S02001235	West Lothian	700	679	0.970	-3.0
S01006501	S02001234	West Lothian	927	938	1.012	1.2
S01006502	S02001234	West Lothian	596	589	0.988	-1.2
S01006503	S02001234	West Lothian	650	651	1.002	0.2
S01006504	S02001234	West Lothian	835	759	0.909	-9.1
S01006505	S02001235	West Lothian	777	895	1.152	15.2

Appendix Table 4 Comparison of Intermediate Zone 2011 Populations, Estimates and Administrative.

Int_Zone Code	LA Name	Integrated Data Estimate (IDE)	DWP-CIS 2011	NHSCR 2011	SAPE 2011	Total Discrepancy SAPE-Data Integrated Model	% Discrepancy IDE vs SAPE	% Discrepancy NHSCR v sSAPE	% Discrepancy CIS vs SAPE
S02000001	Aberdeen	3182	3290	3270	3281	99	-3.0	-0.3	0.3
S02000002	Aberdeen	5131	5346	5188	4592	-539	11.7	13.0	16.4
S02000003	Aberdeen	4791	4886	5049	4814	23	-0.5	4.9	1.5
S02000004	Aberdeen	6624	6975	6695	6883	259	-3.8	-2.7	1.3
S02000005	Aberdeen	3658	3833	3710	3622	-36	1.0	2.4	5.8
S02000006	Aberdeen	4390	4601	4408	3888	-502	12.9	13.4	18.3
S02000007	Aberdeen	4260	4454	4334	4435	175	-3.9	-2.3	0.4
S02000008	Aberdeen	5375	5742	5321	5005	-370	7.4	6.3	14.7
S02000009	Aberdeen	3888	4052	3933	3762	-126	3.3	4.5	7.7
S02000010	Aberdeen	4585	4821	4717	4487	-98	2.2	5.1	7.4
S02000011	Aberdeen	4452	4743	4494	4041	-411	10.2	11.2	17.4
S02000012	Aberdeen	5265	5336	5601	5287	22	-0.4	5.9	0.9
S02000013	Aberdeen	4488	4706	4701	4630	142	-3.1	1.5	1.6
S02000014	Aberdeen	5007	5299	5033	4931	-76	1.5	2.1	7.5
S02000015	Aberdeen	4814	4821	4913	4532	-282	6.2	8.4	6.4
S02000016	Aberdeen	4509	4814	4751	4813	304	-6.3	-1.3	0.0
S02000017	Aberdeen	5897	6207	6230	6211	314	-5.1	0.3	-0.1
S02000018	Aberdeen	6400	6750	6909	6461	61	-0.9	6.9	4.5
S02000019	Aberdeen	4007	4266	4007	3897	-110	2.8	2.8	9.5
S02000020	Aberdeen	4031	4166	4090	3794	-237	6.2	7.8	9.8
S02000021	Aberdeen	5271	5293	5996	6296	1025	-16.3	-4.8	-15.9
S02000022	Aberdeen	6015	6208	6882	6837	822	-12.0	0.7	-9.2
S02000023	Aberdeen	4885	5170	4942	4506	-379	8.4	9.7	14.7
S02000024	Aberdeen	6094	6250	6692	7221	1127	-15.6	-7.3	-13.5
S02000025	Aberdeen	5282	5451	5251	4750	-532	11.2	10.5	14.8
S02000026	Aberdeen	3457	3549	3670	3471	14	-0.4	5.7	2.2
S02000027	Aberdeen	4930	5095	5006	4644	-286	6.2	7.8	9.7
S02000028	Aberdeen	5561	5776	5647	5267	-294	5.6	7.2	9.7
S02000029	Aberdeen	4988	4865	6043	6087	1099	-18.1	-0.7	-20.1
S02000030	Aberdeen	3820	3952	3827	3372	-448	13.3	13.5	17.2
S02000031	Aberdeen	5878	6127	5869	5198	-680	13.1	12.9	17.9
S02000032	Aberdeen	5213	5205	5754	5449	236	-4.3	5.6	-4.5
S02000033	Aberdeen	5676	5821	5973	5560	-116	2.1	7.4	4.7
S02000034	Aberdeen	5432	5443	5626	4775	-657	13.8	17.8	14.0
S02000035	Aberdeen	5281	5343	5623	5568	287	-5.2	1.0	-4.0
S02000036	Aberdeen	5281	5647	5170	4541	-740	16.3	13.8	24.4
S02000037	Aberdeen	3176	2452	5076	4324	1148	-26.5	17.4	-43.3
S02000038	Aberdeen	3721	3560	4215	4025	304	-7.6	4.7	-11.6
S02000039	Aberdeen	3173	3287	3291	3107	-66	2.1	5.9	5.8
S02000040	Aberdeen	3818	3938	3973	3929	111	-2.8	1.1	0.2
S02000041	Aberdeen	3723	3921	3768	3537	-186	5.3	6.5	10.9
S02000042	Aberdeen	2757	2862	2827	2791	34	-1.2	1.3	2.6
S02000043	Aberdeen	4570	4778	4637	4274	-296	6.9	8.5	11.8
S02000044	Aberdeen	5001	5233	5112	4862	-139	2.9	5.1	7.6
S02000045	Aberdeen	4341	4483	4526	4466	125	-2.8	1.3	0.4
S02000046	Aberdeen	2905	2978	3007	2839	-66	2.3	5.9	4.9
S02000047	Aberdeen	5471	5690	5583	5358	-113	2.1	4.2	6.2
S02000048	Aberdeenshire	3897	3715	4130	3900	3	-0.1	5.9	-4.8
S02000049	Aberdeenshire	3904	3766	4152	3938	34	-0.9	5.4	-4.4
S02000050	Aberdeenshire	5381	5472	5427	5167	-214	4.1	5.0	5.9
S02000051	Aberdeenshire	4883	4879	4970	4696	-187	4.0	5.8	3.9
S02000052	Aberdeenshire	6040	6152	6028	5702	-338	5.9	5.7	7.9
S02000053	Aberdeenshire	3649	3478	3908	3843	194	-5.0	1.7	-9.5
S02000054	Aberdeenshire	4786	4585	5012	5104	318	-6.2	-1.8	-10.2
S02000055	Aberdeenshire	3047	3063	3080	3050	3	-0.1	1.0	0.4
S02000056	Aberdeenshire	3046	3057	3025	3097	51	-1.6	-2.3	-1.3
S02000057	Aberdeenshire	6587	6669	6593	6494	-93	1.4	1.5	2.7
S02000058	Aberdeenshire	4624	4675	4649	4577	-47	1.0	1.6	2.1
S02000059	Aberdeenshire	4051	3848	4465	4396	345	-7.8	1.6	-12.5
S02000060	Aberdeenshire	4207	4055	4396	4410	203	-4.6	-0.3	-8.0
S02000061	Aberdeenshire	4673	4457	5007	5057	384	-7.6	-1.0	-11.9
S02000062	Aberdeenshire	3649	3599	3858	3894	245	-6.3	-0.9	-7.6
S02000063	Aberdeenshire	4505	4594	4371	4233	-272	6.4	3.3	8.5
S02000064	Aberdeenshire	3900	3830	4121	4126	226	-5.5	-0.1	-7.2
S02000065	Aberdeenshire	3912	3721	4169	4170	258	-6.2	0.0	-10.8
S02000066	Aberdeenshire	8386	8250	8835	8447	61	-0.7	4.6	-2.3
S02000067	Aberdeenshire	3681	3681	3714	3617	-64	1.8	2.7	1.8
S02000068	Aberdeenshire	5325	5172	5572	5513	188	-3.4	1.1	-6.2
S02000069	Aberdeenshire	4891	4883	5056	5025	134	-2.7	0.6	-2.8
S02000070	Aberdeenshire	4145	4103	4322	4394	249	-5.7	-1.6	-6.6
S02000071	Aberdeenshire	5152	5205	5197	4949	-203	4.1	5.0	5.2
S02000072	Aberdeenshire	5465	5527	5448	5287	-178	3.4	3.0	4.5
S02000073	Aberdeenshire	4389	4106	4923	4733	344	-7.3	4.0	-13.3
S02000074	Aberdeenshire	4571	4400	4949	4847	276	-5.7	2.1	-9.2
S02000075	Aberdeenshire	5613	5482	5816	5577	-36	0.6	4.3	-1.7
S02000076	Aberdeenshire	3895	3961	3879	3571	-324	9.1	8.6	10.9
S02000077	Aberdeenshire	4432	4474	4400	4341	-91	2.1	1.4	3.1
S02000078	Aberdeenshire	6139	6007	6455	6288	149	-2.4	2.7	-4.5
S02000079	Aberdeenshire	4065	3919	4242	4221	156	-3.7	0.5	-7.2
S02000080	Aberdeenshire	4134	3949	4418	4464	330	-7.4	-1.0	-11.5
S02000081	Aberdeenshire	3502	3374	3678	3659	157	-4.3	0.5	-7.8
S02000082	Aberdeenshire	4664	4703	4768	4575	-89	1.9	4.2	2.8
S02000083	Aberdeenshire	4445	4444	4435	4296	-149	3.5	3.2	3.4
S02000084	Aberdeenshire	2803	2681	2963	2937	134	-4.6	0.9	-8.7
S02000085	Aberdeenshire	4564	4651	4526	4345	-219	5.0	4.2	7.0
S02000086	Aberdeenshire	2690	2735	2672	2479	-211	8.5	7.8	10.3
S02000087	Aberdeenshire	3223	3057	3444	3289	66	-2.0	4.7	-7.1

Appendix Table 4 Comparison of Intermediate Zone 2011 Populations, Estimates and Administrative.

Int_Zone Code	LA Name	Integrated Data Estimate (IDE)	DWP-CIS 2011	NHSCR 2011	SAPE 2011	Total Discrepancy SAPE-Data Integrated Model	% Discrepancy IDE vs SAPE	% Discrepancy NHSCR v sSAPE	% Discrepancy CIS vs SAPE
S02000088	Aberdeenshire	7068	7447	6784	6213	-855	13.8	9.2	19.9
S02000089	Aberdeenshire	3701	3769	3624	3471	-230	6.6	4.4	8.6
S02000090	Aberdeenshire	2647	2659	2624	2652	5	-0.2	-1.1	0.2
S02000091	Aberdeenshire	4388	4322	4502	4426	38	-0.9	1.7	-2.4
S02000092	Aberdeenshire	6217	5935	6787	6532	315	-4.8	3.9	-9.1
S02000093	Aberdeenshire	4280	4155	4486	4515	235	-5.2	-0.6	-8.0
S02000094	Aberdeenshire	3054	2980	3089	2989	-65	2.2	3.3	-0.3
S02000095	Aberdeenshire	3854	3750	3988	3984	130	-3.3	0.1	-5.9
S02000096	Aberdeenshire	3055	2961	3177	3005	-50	1.7	5.7	-1.5
S02000097	Aberdeenshire	3128	3066	3243	3187	59	-1.9	1.8	-3.8
S02000098	Aberdeenshire	6264	6211	6419	6178	-86	1.4	3.9	0.5
S02000099	Aberdeenshire	3945	4034	3926	3651	-294	8.1	7.5	10.5
S02000100	Aberdeenshire	3973	3978	4003	3901	-72	1.8	2.6	2.0
S02000101	Aberdeenshire	3766	3784	3746	3542	-224	6.3	5.7	6.8
S02000102	Aberdeenshire	2673	2828	2594	2433	-240	9.9	6.6	16.2
S02000103	Aberdeenshire	2612	2642	2606	2541	-71	2.8	2.6	4.0
S02000104	Aberdeenshire	4076	4289	4007	3672	-404	11.0	9.1	16.8
S02000105	Angus	2993	3122	3047	2871	-122	4.2	6.1	8.7
S02000106	Angus	4702	4774	4869	4618	-84	1.8	5.4	3.4
S02000107	Angus	4954	5149	5233	4863	-91	1.9	7.6	5.9
S02000108	Angus	5608	5801	5768	5355	-253	4.7	7.7	8.3
S02000109	Angus	4547	4895	4721	4586	39	-0.9	2.9	6.7
S02000110	Angus	6217	6194	6947	6700	483	-7.2	3.7	-7.6
S02000111	Angus	3587	3718	3682	3457	-130	3.8	6.5	7.5
S02000112	Angus	4492	4761	4615	4012	-480	12.0	15.0	18.7
S02000113	Angus	5273	5631	5450	5124	-149	2.9	6.4	9.9
S02000114	Angus	4624	4834	4877	4428	-196	4.4	10.1	9.2
S02000115	Angus	4947	5309	5119	4544	-403	8.9	12.7	16.8
S02000116	Angus	4885	4747	5482	5362	477	-8.9	2.2	-11.5
S02000117	Angus	2486	2415	2758	2819	333	-11.8	-2.2	-14.3
S02000118	Angus	4766	5046	4884	4725	-41	0.9	3.4	6.8
S02000119	Angus	4736	4977	4888	4726	-10	0.2	3.4	5.3
S02000120	Angus	3747	3825	3937	3784	37	-1.0	4.0	1.1
S02000121	Angus	2826	2947	2968	2977	151	-5.1	-0.3	-1.0
S02000122	Angus	6179	6150	6843	6702	523	-7.8	2.1	-8.2
S02000123	Angus	5880	6073	6113	5847	-33	0.6	4.5	3.9
S02000124	Angus	5272	5491	5593	5263	-9	0.2	6.3	4.3
S02000125	Angus	4763	5023	4823	4532	-231	5.1	6.4	10.8
S02000126	Angus	3211	3385	3326	2950	-261	8.8	12.7	14.7
S02000127	Angus	3589	3710	3738	3518	-71	2.0	6.3	5.5
S02000128	Angus	3226	3182	3572	3352	126	-3.8	6.6	-5.1
S02000129	Angus	3136	2972	3552	3515	379	-10.8	1.1	-15.4
S02000130	Argyll and Bute	4379	4073	4278	4256	-123	2.9	0.5	-4.3
S02000131	Argyll and Bute	5408	5015	5465	5696	288	-5.1	-4.1	-12.0
S02000132	Argyll and Bute	2521	2289	2495	2567	46	-1.8	-2.8	-10.8
S02000133	Argyll and Bute	3906	3612	3850	4128	222	-5.4	-6.7	-12.5
S02000134	Argyll and Bute	4434	4052	4409	4604	170	-3.7	-4.2	-12.0
S02000135	Argyll and Bute	4996	4718	4854	4495	-501	11.1	8.0	5.0
S02000136	Argyll and Bute	5591	5305	5287	5223	-368	7.0	1.2	1.6
S02000137	Argyll and Bute	2441	2153	2488	2694	253	-9.4	-7.6	-20.1
S02000138	Argyll and Bute	4388	4283	4197	3901	-487	12.5	7.6	9.8
S02000139	Argyll and Bute	3233	2867	3349	3121	-112	3.6	7.3	-8.1
S02000140	Argyll and Bute	4738	4543	4525	4360	-378	8.7	3.8	4.2
S02000141	Argyll and Bute	4626	4337	4489	4424	-202	4.6	1.5	-2.0
S02000142	Argyll and Bute	3830	3564	3788	3610	-220	6.1	4.9	-1.3
S02000143	Argyll and Bute	4756	4536	4594	6182	1426	-23.1	-25.7	-26.6
S02000144	Argyll and Bute	3170	2949	3147	3142	-28	0.9	0.1	-6.1
S02000145	Argyll and Bute	3083	2728	3209	3329	246	-7.4	-3.6	-18.1
S02000146	Argyll and Bute	3621	3387	3522	3425	-196	5.7	2.8	-1.1
S02000147	Argyll and Bute	3262	3094	3179	3265	3	-0.1	-2.6	-5.3
S02000148	Argyll and Bute	5645	5285	5730	5383	-262	4.9	6.4	-1.8
S02000149	Argyll and Bute	3054	2839	3107	2773	-281	10.1	12.0	2.4
S02000150	Argyll and Bute	4710	4266	4813	4799	89	-1.9	0.3	-11.1
S02000151	Argyll and Bute	3824	3434	4013	4213	389	-9.2	-4.7	-18.5
S02000152	Clackmannanshir	4212	4312	4482	4327	115	-2.7	3.6	-0.3
S02000153	Clackmannanshir	5133	5441	5312	4905	-228	4.6	8.3	10.9
S02000154	Clackmannanshir	4886	5135	5018	4933	47	-1.0	1.7	4.1
S02000155	Clackmannanshir	5963	6180	6145	5812	-151	2.6	5.7	6.3
S02000156	Clackmannanshir	4336	4473	4572	4272	-64	1.5	7.0	4.7
S02000157	Clackmannanshir	3447	3592	3575	3400	-47	1.4	5.1	5.6
S02000158	Clackmannanshir	1980	2044	2047	1993	13	-0.7	2.7	2.6
S02000159	Clackmannanshir	4582	4790	4786	5073	491	-9.7	-5.7	-5.6
S02000160	Clackmannanshir	2793	2865	2908	2826	33	-1.2	2.9	1.4
S02000161	Clackmannanshir	3539	3632	3764	3618	79	-2.2	4.0	0.4
S02000162	Clackmannanshir	4950	5232	5024	4824	-126	2.6	4.1	8.5
S02000163	Clackmannanshir	4957	5206	5038	4787	-170	3.6	5.2	8.7
S02000164	Dumfries and Gal	3898	3791	4050	4107	209	-5.1	-1.4	-7.7
S02000165	Dumfries and Gal	3324	3177	3510	3419	95	-2.8	2.7	-7.1
S02000166	Dumfries and Gal	4996	4867	5169	5021	25	-0.5	2.9	-3.1
S02000167	Dumfries and Gal	5267	5231	5387	5380	113	-2.1	0.1	-2.8
S02000168	Dumfries and Gal	5022	4980	5212	5036	14	-0.3	3.5	-1.1
S02000169	Dumfries and Gal	4593	4624	4599	4247	-346	8.1	8.3	8.9
S02000170	Dumfries and Gal	3722	3726	3816	3686	-36	1.0	3.5	1.1
S02000171	Dumfries and Gal	3239	3156	3434	3285	46	-1.4	4.5	-3.9
S02000172	Dumfries and Gal	3996	3824	4281	4103	107	-2.6	4.3	-6.8
S02000173	Dumfries and Gal	4768	4595	5019	5036	268	-5.3	-0.3	-8.8
S02000174	Dumfries and Gal	3297	3288	3351	3114	-183	5.9	7.6	5.6

Appendix Table 4 Comparison of Intermediate Zone 2011 Populations, Estimates and Administrative.

Int_Zone Code	LA Name	Integrated Data Estimate (IDE)	DWP-CIS 2011	NHSCR 2011	SAPE 2011	Total Discrepancy SAPE-Data Integrated Model	% Discrepancy IDE vs SAPE	% Discrepancy NHSCR v sSAPE	% Discrepancy CIS vs SAPE
S02000175	Dumfries and Gal	3016	2839	3218	3340	324	-9.7	-3.7	-15.0
S02000176	Dumfries and Gal	6201	6077	6410	6036	-165	2.7	6.2	0.7
S02000177	Dumfries and Gal	6516	6598	6658	6094	-422	6.9	9.2	8.3
S02000178	Dumfries and Gal	5222	5081	5511	5552	330	-5.9	-0.7	-8.5
S02000179	Dumfries and Gal	4957	4846	5086	4963	6	-0.1	2.5	-2.4
S02000180	Dumfries and Gal	3996	4031	4060	3858	-138	3.6	5.2	4.5
S02000181	Dumfries and Gal	3179	3237	3156	3044	-135	4.4	3.7	6.3
S02000182	Dumfries and Gal	2662	2707	2671	2615	-47	1.8	2.1	3.5
S02000183	Dumfries and Gal	4140	3994	4387	4281	141	-3.3	2.5	-6.7
S02000184	Dumfries and Gal	5153	5120	5338	5123	-30	0.6	4.2	-0.1
S02000185	Dumfries and Gal	5647	5716	5690	5538	-109	2.0	2.7	3.2
S02000186	Dumfries and Gal	5252	5410	5308	4889	-363	7.4	8.6	10.6
S02000187	Dumfries and Gal	4276	4389	4312	4015	-261	6.5	7.4	9.3
S02000188	Dumfries and Gal	3219	3243	3286	3141	-78	2.5	4.6	3.2
S02000189	Dumfries and Gal	3103	3162	3076	2977	-126	4.2	3.3	6.2
S02000190	Dumfries and Gal	3785	3632	4050	3887	102	-2.6	4.2	-6.6
S02000191	Dumfries and Gal	2607	2467	2814	2737	130	-4.7	2.8	-9.9
S02000192	Dumfries and Gal	3507	3414	3682	3718	211	-5.7	-1.0	-8.2
S02000193	Dumfries and Gal	4266	4125	4519	4517	251	-5.6	0.0	-8.7
S02000194	Dumfries and Gal	5363	5356	5527	5335	-28	0.5	3.6	0.4
S02000195	Dumfries and Gal	3530	3479	3641	3531	1	0.0	3.1	-1.5
S02000196	Dumfries and Gal	3313	3173	3482	3402	89	-2.6	2.4	-6.7
S02000197	Dumfries and Gal	4204	4075	4469	4312	108	-2.5	3.6	-5.5
S02000198	Dumfries and Gal	4810	4802	4915	4721	-89	1.9	4.1	1.7
S02000199	Dundee	4108	3381	5599	6041	1933	-32.0	-7.3	-44.0
S02000200	Dundee	5826	5376	6266	6328	502	-7.9	-1.0	-15.1
S02000201	Dundee	4876	4187	6215	6604	1728	-26.2	-5.9	-36.6
S02000202	Dundee	4782	4213	5441	5299	517	-9.8	2.7	-20.5
S02000203	Dundee	4804	4426	5169	5401	597	-11.1	-4.3	-18.0
S02000204	Dundee	3715	3475	3816	3862	147	-3.8	-1.2	-10.0
S02000205	Dundee	4677	4613	4562	4121	-556	13.5	10.7	11.9
S02000206	Dundee	4996	4698	5176	5117	121	-2.4	1.2	-8.2
S02000207	Dundee	4514	4408	4376	4158	-356	8.6	5.2	6.0
S02000208	Dundee	4733	4142	5594	5556	823	-14.8	0.7	-25.4
S02000209	Dundee	3741	3381	4081	3807	66	-1.7	7.2	-11.2
S02000210	Dundee	3238	3141	3103	3088	-150	4.9	0.5	1.7
S02000211	Dundee	4459	4132	4742	5371	912	-17.0	-11.7	-23.1
S02000212	Dundee	5402	5291	5280	5021	-381	7.6	5.2	5.4
S02000213	Dundee	4120	4061	3960	3672	-448	12.2	7.8	10.6
S02000214	Dundee	5748	5506	5731	5218	-530	10.2	9.8	5.5
S02000215	Dundee	3487	3374	3452	3146	-341	10.8	9.7	7.2
S02000216	Dundee	3984	3415	4488	4042	58	-1.4	11.0	-15.5
S02000217	Dundee	4094	3643	4426	4523	429	-9.5	-2.2	-19.5
S02000218	Dundee	3775	3546	3738	3373	-402	11.9	10.8	5.1
S02000219	Dundee	4667	4468	4598	4213	-454	10.8	9.1	6.1
S02000220	Dundee	3822	3617	3891	3741	-81	2.2	4.0	-3.3
S02000221	Dundee	6021	5728	6012	5256	-765	14.6	14.4	9.0
S02000222	Dundee	4341	4087	4419	4071	-270	6.6	8.5	0.4
S02000223	Dundee	3845	3739	3777	3283	-562	17.1	15.0	13.9
S02000224	Dundee	5342	5066	5668	5511	169	-3.1	2.9	-8.1
S02000225	Dundee	6139	5775	6216	5676	-463	8.2	9.5	1.7
S02000226	Dundee	6009	5659	6174	5449	-560	10.3	13.3	3.8
S02000227	Dundee	5292	5142	5218	4882	-410	8.4	6.9	5.3
S02000228	Dundee	4688	4552	4527	3891	-797	20.5	16.4	17.0
S02000229	Dundee	6304	6030	6415	5849	-455	7.8	9.7	3.1
S02000230	East Ayrshire	3303	3430	3365	3278	-25	0.8	2.6	4.6
S02000231	East Ayrshire	4069	4207	4126	4163	94	-2.3	-0.9	1.1
S02000232	East Ayrshire	2802	2916	2808	2628	-174	6.6	6.8	11.0
S02000233	East Ayrshire	2989	3081	3034	2921	-68	2.3	3.9	5.5
S02000234	East Ayrshire	4962	5123	5004	4916	-46	0.9	1.8	4.2
S02000235	East Ayrshire	5053	5085	5341	5183	130	-2.5	3.0	-1.9
S02000236	East Ayrshire	3883	4021	3908	3846	-37	1.0	1.6	4.6
S02000237	East Ayrshire	5209	5177	5570	5419	210	-3.9	2.8	-4.5
S02000238	East Ayrshire	3603	3704	3692	3480	-123	3.5	6.1	6.4
S02000239	East Ayrshire	3970	4070	4076	3884	-86	2.2	4.9	4.8
S02000240	East Ayrshire	4820	5057	4826	4418	-402	9.1	9.2	14.5
S02000241	East Ayrshire	4438	4631	4437	4109	-329	8.0	8.0	12.7
S02000242	East Ayrshire	4582	4708	4714	4612	30	-0.7	2.2	2.1
S02000243	East Ayrshire	2963	3078	2982	2841	-122	4.3	5.0	8.3
S02000244	East Ayrshire	5533	5741	5712	6036	503	-8.3	-5.4	-4.9
S02000245	East Ayrshire	5305	5420	5474	5614	309	-5.5	-2.5	-3.5
S02000246	East Ayrshire	3061	3186	3082	2925	-136	4.6	5.4	8.9
S02000247	East Ayrshire	3482	3518	3561	3557	75	-2.1	0.1	-1.1
S02000248	East Ayrshire	3106	3142	3295	3231	125	-3.9	2.0	-2.8
S02000249	East Ayrshire	2879	2986	2966	2922	43	-1.5	1.5	2.2
S02000250	East Ayrshire	3362	3415	3534	3538	176	-5.0	-0.1	-3.5
S02000251	East Ayrshire	3087	3207	3054	2887	-200	6.9	5.8	11.1
S02000252	East Ayrshire	4000	4154	4079	3649	-351	9.6	11.8	13.8
S02000253	East Ayrshire	3959	4094	4032	3849	-110	2.9	4.8	6.4
S02000254	East Ayrshire	4226	4417	4228	4020	-206	5.1	5.2	9.9
S02000255	East Ayrshire	5102	5255	5195	5450	348	-6.4	-4.7	-3.6
S02000256	East Ayrshire	4735	4708	5103	4811	76	-1.6	6.1	-2.1
S02000257	East Ayrshire	5241	5167	5700	5668	427	-7.5	0.6	-8.8
S02000258	East Ayrshire	2522	2615	2560	2368	-154	6.5	8.1	10.4
S02000259	East Ayrshire	3951	4001	4125	3977	26	-0.7	3.7	0.6
S02000260	East Dunbartons	4878	5067	5212	4910	32	-0.7	6.1	3.2
S02000261	East Dunbartons	2580	2742	2687	2492	-88	3.5	7.8	10.0

Appendix Table 4 Comparison of Intermediate Zone 2011 Populations, Estimates and Administrative.

Int_Zone Code	LA Name	Integrated Data Estimate (IDE)	DWP-CIS 2011	NHSCR 2011	SAPE 2011	Total Discrepancy SAPE-Data Integrated Model	% Discrepancy IDE vs SAPE	% Discrepancy NHSCR v sSAPE	% Discrepancy CIS vs SAPE
S02000262	East Dunbartons	4408	4663	4544	4318	-90	2.1	5.2	8.0
S02000263	East Dunbartons	3514	3652	3709	3684	170	-4.6	0.7	-0.9
S02000264	East Dunbartons	5631	5891	5828	5587	-44	0.8	4.3	5.4
S02000265	East Dunbartons	2758	2871	2875	2712	-46	1.7	6.0	5.9
S02000266	East Dunbartons	2855	2969	2960	2814	-41	1.5	5.2	5.5
S02000267	East Dunbartons	3434	3593	3598	3415	-19	0.6	5.4	5.2
S02000268	East Dunbartons	5644	5879	5846	5542	-102	1.8	5.5	6.1
S02000269	East Dunbartons	3235	3349	3375	3175	-60	1.9	6.3	5.5
S02000270	East Dunbartons	5490	5759	5684	5319	-171	3.2	6.9	8.3
S02000271	East Dunbartons	4431	4672	4600	4247	-184	4.3	8.3	10.0
S02000272	East Dunbartons	3497	3591	3699	3518	21	-0.6	5.1	2.1
S02000273	East Dunbartons	2998	3109	3163	2944	-54	1.8	7.4	5.6
S02000274	East Dunbartons	3258	3428	3411	3204	-54	1.7	6.4	7.0
S02000275	East Dunbartons	3085	3151	3308	3064	-21	0.7	7.9	2.8
S02000276	East Dunbartons	4182	4375	4443	4533	351	-7.7	-2.0	-3.5
S02000277	East Dunbartons	4126	4334	4343	3831	-295	7.7	13.4	13.1
S02000278	East Dunbartons	2858	2964	3001	2938	80	-2.7	2.1	0.9
S02000279	East Dunbartons	3908	4054	4101	3782	-126	3.3	8.4	7.2
S02000280	East Dunbartons	3448	3596	3601	3363	-85	2.5	7.1	6.9
S02000281	East Dunbartons	3834	3896	4244	3996	162	-4.1	6.2	-2.5
S02000282	East Dunbartons	3078	3123	3265	3160	82	-2.6	3.3	-1.2
S02000283	East Dunbartons	2791	2966	2910	2767	-24	0.9	5.2	7.2
S02000284	East Dunbartons	3559	3692	3726	3440	-119	3.5	8.3	7.3
S02000285	East Dunbartons	2781	2877	3004	3063	282	-9.2	-1.9	-6.1
S02000286	East Dunbartons	3972	4110	4154	3971	-1	0.0	4.6	3.5
S02000287	East Dunbartons	4349	4572	4643	4781	432	-9.0	-2.9	-4.4
S02000288	East Lothian	5202	5006	5623	5682	480	-8.4	-1.0	-11.9
S02000289	East Lothian	3085	3033	3167	3103	18	-0.6	2.0	-2.3
S02000290	East Lothian	5401	5367	5533	5375	-26	0.5	2.9	-0.2
S02000291	East Lothian	5368	5319	5647	5408	40	-0.7	4.4	-1.6
S02000292	East Lothian	4645	4729	4700	4577	-68	1.5	2.7	3.3
S02000293	East Lothian	3146	3159	3176	3088	-58	1.9	2.9	2.3
S02000294	East Lothian	3648	3736	3697	3655	7	-0.2	1.1	2.2
S02000295	East Lothian	5331	5435	5268	4891	-440	9.0	7.7	11.1
S02000296	East Lothian	4630	4553	4937	4965	335	-6.7	-0.6	-8.3
S02000297	East Lothian	4589	4552	4828	4742	153	-3.2	1.8	-4.0
S02000298	East Lothian	4886	4918	4937	4673	-213	4.6	5.6	5.2
S02000299	East Lothian	4176	4162	4208	3940	-236	6.0	6.8	5.6
S02000300	East Lothian	5106	5175	5161	4732	-374	7.9	9.1	9.4
S02000301	East Lothian	2662	2726	2642	2617	-45	1.7	1.0	4.2
S02000302	East Lothian	6149	5979	6496	6520	371	-5.7	-0.4	-8.3
S02000303	East Lothian	6708	6748	6809	6673	-35	0.5	2.0	1.1
S02000304	East Lothian	5390	5377	5522	5328	-62	1.2	3.6	0.9
S02000305	East Lothian	3894	3828	3988	3885	-9	0.2	2.7	-1.5
S02000306	East Lothian	3276	3277	3347	3362	86	-2.6	-0.5	-2.5
S02000307	East Lothian	3982	3892	4093	4036	54	-1.3	1.4	-3.6
S02000308	East Lothian	3797	3799	3842	3656	-141	3.9	5.1	3.9
S02000309	East Lothian	3098	3026	3233	3262	164	-5.0	-0.9	-7.2
S02000310	East Renfrewshir	4658	4723	4807	4602	-56	1.2	4.4	2.6
S02000311	East Renfrewshir	6022	6078	6203	6131	109	-1.8	1.2	-0.9
S02000312	East Renfrewshir	3089	3104	3217	3138	49	-1.6	2.5	-1.1
S02000313	East Renfrewshir	5968	6138	6263	6115	147	-2.4	2.4	0.4
S02000314	East Renfrewshir	5666	5778	5812	5638	-28	0.5	3.1	2.5
S02000315	East Renfrewshir	3571	3621	3680	3549	-22	0.6	3.7	2.0
S02000316	East Renfrewshir	3730	3804	3839	3579	-151	4.2	7.3	6.3
S02000317	East Renfrewshir	6240	6378	6422	5938	-302	5.1	8.1	7.4
S02000318	East Renfrewshir	5551	5713	5738	5652	101	-1.8	1.5	1.1
S02000319	East Renfrewshir	3062	3099	3153	3033	-29	1.0	4.0	2.2
S02000320	East Renfrewshir	3752	3858	3907	3687	-65	1.8	6.0	4.6
S02000321	East Renfrewshir	5047	5170	5182	5237	190	-3.6	-1.1	-1.3
S02000322	East Renfrewshir	4121	4274	4168	3766	-355	9.4	10.7	13.5
S02000323	East Renfrewshir	3547	3617	3632	3484	-63	1.8	4.3	3.8
S02000324	East Renfrewshir	4098	4144	4345	4148	50	-1.2	4.8	-0.1
S02000325	East Renfrewshir	4608	4652	4737	4637	29	-0.6	2.1	0.3
S02000326	East Renfrewshir	4895	5007	5041	4940	45	-0.9	2.0	1.4
S02000327	East Renfrewshir	3428	3461	3562	3513	85	-2.4	1.4	-1.5
S02000328	East Renfrewshir	5655	5780	5916	5845	190	-3.3	1.2	-1.1
S02000329	East Renfrewshir	3148	3239	3197	3218	70	-2.2	-0.7	0.6
S02000330	Edinburgh	6682	6052	6144	5752	-930	16.2	6.8	5.2
S02000331	Edinburgh	5130	4628	4747	4666	-464	9.9	1.7	-0.8
S02000332	Edinburgh	3132	2858	2903	3062	-70	2.3	-5.2	-6.6
S02000333	Edinburgh	5997	5316	5520	5211	-786	15.1	5.9	2.0
S02000334	Edinburgh	3011	2770	2686	2630	-381	14.5	2.1	5.3
S02000335	Edinburgh	5932	5448	5378	5150	-782	15.2	4.4	5.8
S02000336	Edinburgh	5964	5468	5295	5143	-821	16.0	3.0	6.3
S02000337	Edinburgh	3507	3205	3101	2904	-603	20.8	6.8	10.4
S02000338	Edinburgh	4056	3626	3760	3762	-294	7.8	-0.1	-3.6
S02000339	Edinburgh	4279	3784	4059	5009	730	-14.6	-19.0	-24.5
S02000340	Edinburgh	4396	3997	4088	3980	-416	10.5	2.7	0.4
S02000341	Edinburgh	6574	5632	6451	6159	-415	6.7	4.7	-8.6
S02000342	Edinburgh	3482	3151	3260	3348	-134	4.0	-2.6	-5.9
S02000343	Edinburgh	4692	4187	4380	4132	-560	13.6	6.0	1.3
S02000344	Edinburgh	6465	5762	6096	6125	-340	5.6	-0.5	-5.9
S02000345	Edinburgh	3376	2945	3200	3101	-275	8.9	3.2	-5.0
S02000346	Edinburgh	3505	3193	3144	3149	-356	11.3	-0.2	1.4
S02000347	Edinburgh	3831	3506	3494	3391	-440	13.0	3.0	3.4
S02000348	Edinburgh	7198	6038	7442	6688	-510	7.6	11.3	-9.7

Appendix Table 4 Comparison of Intermediate Zone 2011 Populations, Estimates and Administrative.

Int_Zone Code	LA Name	Integrated Data Estimate (IDE)	DWP-CIS 2011	NHSCR 2011	SAPE 2011	Total Discrepancy SAPE-Data Integrated Model	% Discrepancy IDE vs SAPE	% Discrepancy NHSCR v sSAPE	% Discrepancy CIS vs SAPE
S02000349	Edinburgh	5719	5084	5269	4968	-751	15.1	6.1	2.3
S02000350	Edinburgh	4746	4048	4788	4523	-223	4.9	5.9	-10.5
S02000351	Edinburgh	6743	5877	6450	6820	77	-1.1	-5.4	-13.8
S02000352	Edinburgh	4376	3738	4385	4547	171	-3.8	-3.6	-17.8
S02000353	Edinburgh	3692	3329	3358	3259	-433	13.3	3.0	2.1
S02000354	Edinburgh	3436	2867	3537	3172	-264	8.3	11.5	-9.6
S02000355	Edinburgh	7207	6274	6952	6710	-497	7.4	3.6	-6.5
S02000356	Edinburgh	3497	3178	3133	3402	-95	2.8	-7.9	-6.6
S02000357	Edinburgh	5506	4679	5528	5963	457	-7.7	-7.3	-21.5
S02000358	Edinburgh	4383	3870	4100	3759	-624	16.6	9.1	2.9
S02000359	Edinburgh	4684	3826	4891	4842	158	-3.3	1.0	-21.0
S02000360	Edinburgh	5237	4289	5515	5414	177	-3.3	1.9	-20.8
S02000361	Edinburgh	5952	5129	5805	5786	-166	2.9	0.3	-11.4
S02000362	Edinburgh	4548	4016	4355	3813	-735	19.3	14.2	5.3
S02000363	Edinburgh	5394	4874	4974	5051	-343	6.8	-1.5	-3.5
S02000364	Edinburgh	3641	3113	3515	3656	15	-0.4	-3.9	-14.9
S02000365	Edinburgh	4844	3945	5288	5652	808	-14.3	-6.4	-30.2
S02000366	Edinburgh	4389	4014	3853	3510	-879	25.0	9.8	14.4
S02000367	Edinburgh	6237	5354	6092	6151	-86	1.4	-1.0	-13.0
S02000368	Edinburgh	3881	3518	3575	3438	-443	12.9	4.0	2.3
S02000369	Edinburgh	3573	3256	3256	3264	-309	9.5	-0.3	-0.3
S02000370	Edinburgh	5049	3637	6823	6543	1494	-22.8	4.3	-44.4
S02000371	Edinburgh	4005	2819	5477	5930	1925	-32.5	-7.6	-52.5
S02000372	Edinburgh	3472	3220	3044	2859	-613	21.4	6.5	12.6
S02000373	Edinburgh	3734	2857	4122	4908	1174	-23.9	-16.0	-41.8
S02000374	Edinburgh	4440	3362	5453	6089	1649	-27.1	-10.4	-44.8
S02000375	Edinburgh	3941	3081	4633	5259	1318	-25.1	-11.9	-41.4
S02000376	Edinburgh	5342	4177	6327	6439	1097	-17.0	-1.7	-35.1
S02000377	Edinburgh	3105	2402	3617	4097	992	-24.2	-11.7	-41.4
S02000378	Edinburgh	4146	3553	3985	3735	-411	11.0	6.7	-4.9
S02000379	Edinburgh	4874	3554	6810	6674	1800	-27.0	2.0	-46.7
S02000380	Edinburgh	4497	3866	4451	4419	-78	1.8	0.7	-12.5
S02000381	Edinburgh	5466	4380	6508	7709	2243	-29.1	-15.6	-43.2
S02000382	Edinburgh	5862	5108	5620	5368	-494	9.2	4.7	-4.8
S02000383	Edinburgh	5833	5215	5419	5082	-751	14.8	6.6	2.6
S02000384	Edinburgh	4383	3977	4004	3736	-647	17.3	7.2	6.5
S02000385	Edinburgh	5666	4180	7423	7509	1843	-24.5	-1.1	-44.3
S02000386	Edinburgh	5646	4938	5437	5215	-431	8.3	4.3	-5.3
S02000387	Edinburgh	5672	4497	6674	6157	485	-7.9	8.4	-27.0
S02000388	Edinburgh	5508	4972	5065	4940	-568	11.5	2.5	0.6
S02000389	Edinburgh	6237	5347	6401	7200	963	-13.4	-11.1	-25.7
S02000390	Edinburgh	4821	4343	4469	4336	-485	11.2	3.1	0.1
S02000391	Edinburgh	4819	4333	4383	4301	-518	12.0	1.9	0.7
S02000392	Edinburgh	3844	3179	3872	3672	-172	4.7	5.4	-13.4
S02000393	Edinburgh	6078	5371	6129	6273	195	-3.1	-2.3	-14.4
S02000394	Edinburgh	3620	3262	3319	3331	-289	8.7	-0.4	-2.1
S02000395	Edinburgh	2831	2529	2560	2481	-350	14.1	3.2	1.9
S02000396	Edinburgh	4132	3409	4382	4077	-55	1.3	7.5	-16.4
S02000397	Edinburgh	6037	5495	5528	5396	-641	11.9	2.4	1.8
S02000398	Edinburgh	5114	4023	5932	5870	756	-12.9	1.1	-31.5
S02000399	Edinburgh	5668	5175	5136	5098	-570	11.2	0.7	1.5
S02000400	Edinburgh	5647	4969	5283	5105	-542	10.6	3.5	-2.7
S02000401	Edinburgh	5720	4709	6125	6875	1155	-16.8	-10.9	-31.5
S02000402	Edinburgh	5058	4248	5199	5720	662	-11.6	-9.1	-25.7
S02000403	Edinburgh	3334	2686	3501	3481	147	-4.2	0.6	-22.8
S02000404	Edinburgh	5542	4573	5919	6172	630	-10.2	-4.1	-25.9
S02000405	Edinburgh	4143	3392	4484	4725	582	-12.3	-5.1	-28.2
S02000406	Edinburgh	3408	3110	3100	2874	-534	18.6	7.9	8.2
S02000407	Edinburgh	4510	4026	4256	4297	-213	5.0	-1.0	-6.3
S02000408	Edinburgh	2946	2219	3486	4276	1330	-31.1	-18.5	-48.1
S02000409	Edinburgh	5901	4843	6350	7259	1358	-18.7	-12.5	-33.3
S02000410	Edinburgh	3737	3113	3778	3638	-99	2.7	3.8	-14.4
S02000411	Edinburgh	4884	4162	4743	4608	-276	6.0	2.9	-9.7
S02000412	Edinburgh	7718	6366	8361	8545	827	-9.7	-2.2	-25.5
S02000413	Edinburgh	3744	3451	3351	3131	-613	19.6	7.0	10.2
S02000414	Edinburgh	6087	5435	5754	5533	-554	10.0	4.0	-1.8
S02000415	Edinburgh	3797	3209	3791	3558	-239	6.7	6.5	-9.8
S02000416	Edinburgh	4689	3752	5143	5590	901	-16.1	-8.0	-32.9
S02000417	Edinburgh	4763	4332	4312	4311	-452	10.5	0.0	0.5
S02000418	Edinburgh	5050	4124	5342	5437	387	-7.1	-1.7	-24.1
S02000419	Edinburgh	5099	4567	4567	5096	-3	0.1	-10.4	-10.4
S02000420	Edinburgh	5289	4405	5525	4945	-344	7.0	11.7	-10.9
S02000421	Edinburgh	3804	3468	3516	3570	-234	6.6	-1.5	-2.9
S02000422	Edinburgh	8285	7025	8296	7262	-1023	14.1	14.2	-3.3
S02000423	Edinburgh	5595	4979	5219	5021	-574	11.4	3.9	-0.8
S02000424	Edinburgh	5213	4392	5220	5173	-40	0.8	0.9	-15.1
S02000425	Edinburgh	4866	4290	4569	4620	-246	5.3	-1.1	-7.2
S02000426	Edinburgh	6790	5327	7683	7510	720	-9.6	2.3	-29.1
S02000427	Edinburgh	5227	4292	5416	5019	-208	4.1	7.9	-14.5
S02000428	Edinburgh	6926	5820	6911	6610	-316	4.8	4.5	-12.0
S02000429	Edinburgh	6347	5764	5787	5574	-773	13.9	3.8	3.4
S02000430	Edinburgh	4567	4137	4183	4060	-507	12.5	3.0	1.9
S02000431	Eilean Siar	2908	2665	3066	2979	71	-2.4	2.9	-10.5
S02000432	Eilean Siar	2760	2535	2921	2706	-54	2.0	7.9	-6.3
S02000433	Eilean Siar	1750	1597	1835	1870	120	-6.4	-1.9	-14.6
S02000434	Eilean Siar	2336	2173	2382	2269	-67	3.0	5.0	-4.2
S02000435	Eilean Siar	2859	2646	2970	2843	-16	0.6	4.5	-6.9

Appendix Table 4 Comparison of Intermediate Zone 2011 Populations, Estimates and Administrative.

Int_Zone Code	LA Name	Integrated Data Estimate (IDE)	DWP-CIS 2011	NHSCR 2011	SAPE 2011	Total Discrepancy SAPE-Data Integrated Model	% Discrepancy IDE vs SAPE	% Discrepancy NHSCR v sSAPE	% Discrepancy CIS vs SAPE
S02000436	Eilean Siar	2947	2901	2873	2951	4	-0.1	-2.7	-1.7
S02000437	Eilean Siar	3330	3256	3277	3224	-106	3.3	1.6	1.0
S02000438	Eilean Siar	3247	2979	3460	3395	148	-4.4	1.9	-12.3
S02000439	Eilean Siar	3936	3701	3987	3843	-93	2.4	3.7	-3.7
S02000440	Falkirk	4664	4649	4875	4758	94	-2.0	2.4	-2.3
S02000441	Falkirk	2704	2682	2846	2897	193	-6.7	-1.7	-7.4
S02000442	Falkirk	4453	4541	4608	4462	9	-0.2	3.3	1.8
S02000443	Falkirk	3547	3628	3612	3536	-11	0.3	2.2	2.6
S02000444	Falkirk	6050	6051	6222	6775	725	-10.7	-8.2	-10.7
S02000445	Falkirk	3586	3694	3585	3610	24	-0.7	-0.7	2.3
S02000446	Falkirk	3396	3584	3328	3046	-350	11.5	9.3	17.7
S02000447	Falkirk	3462	3531	3498	3405	-57	1.7	2.7	3.7
S02000448	Falkirk	4937	5023	5066	5220	283	-5.4	-3.0	-3.8
S02000449	Falkirk	4096	4165	4129	4122	26	-0.6	0.2	1.0
S02000450	Falkirk	3235	3309	3263	2979	-256	8.6	9.5	11.1
S02000451	Falkirk	4607	4723	4598	4401	-206	4.7	4.5	7.3
S02000452	Falkirk	3261	3277	3434	3643	382	-10.5	-5.7	-10.0
S02000453	Falkirk	3529	3592	3543	3603	74	-2.1	-1.7	-0.3
S02000454	Falkirk	4642	4637	4845	4775	133	-2.8	1.5	-2.9
S02000455	Falkirk	2768	2857	2780	2764	-4	0.1	0.6	3.4
S02000456	Falkirk	4003	4145	3945	3713	-290	7.8	6.2	11.6
S02000457	Falkirk	3298	3356	3358	3233	-65	2.0	3.9	3.8
S02000458	Falkirk	3008	3116	2991	2818	-190	6.7	6.1	10.6
S02000459	Falkirk	3052	3153	3015	2922	-130	4.4	3.2	7.9
S02000460	Falkirk	3457	3652	3479	3698	241	-6.5	-5.9	-1.3
S02000461	Falkirk	2806	2896	2855	2805	-1	0.0	1.8	3.2
S02000462	Falkirk	4768	4883	4817	4685	-83	1.8	2.8	4.2
S02000463	Falkirk	4921	4998	4936	4748	-173	3.6	3.9	5.3
S02000464	Falkirk	4555	4714	4525	4360	-195	4.5	3.8	8.1
S02000465	Falkirk	4121	4209	4232	4041	-80	2.0	4.7	4.2
S02000466	Falkirk	3050	3122	3059	2966	-84	2.8	3.1	5.2
S02000467	Falkirk	3721	3805	3824	3852	131	-3.4	-0.7	-1.2
S02000468	Falkirk	3326	3371	3407	3292	-34	1.0	3.5	2.4
S02000469	Falkirk	4405	4562	4461	4081	-324	7.9	9.3	11.8
S02000470	Falkirk	3928	4071	3966	3790	-138	3.6	4.6	7.4
S02000471	Falkirk	3701	3690	3888	3831	130	-3.4	1.5	-3.7
S02000472	Falkirk	3676	3739	3757	3769	93	-2.5	-0.3	-0.8
S02000473	Falkirk	3654	3710	3798	3692	38	-1.0	2.9	0.5
S02000474	Falkirk	2844	2893	2913	2977	133	-4.5	-2.1	-2.8
S02000475	Falkirk	3425	3520	3433	3257	-168	5.2	5.4	8.1
S02000476	Falkirk	2699	2765	2702	2633	-66	2.5	2.6	5.0
S02000477	Falkirk	4795	4714	5181	5007	212	-4.2	3.5	-5.8
S02000478	Falkirk	3385	3488	3376	3417	32	-0.9	-1.2	2.1
S02000479	Falkirk	3317	3362	3358	3234	-83	2.6	3.8	3.9
S02000480	Falkirk	3556	3573	3638	3563	7	-0.2	2.1	0.3
S02000481	Fife	3591	3587	3638	3583	-8	0.2	1.5	0.1
S02000482	Fife	4211	4323	4231	4028	-183	4.5	5.0	7.3
S02000483	Fife	2612	2649	2596	2539	-73	2.9	2.2	4.3
S02000484	Fife	4579	4675	4554	4538	-41	0.9	0.4	3.0
S02000485	Fife	3044	3075	3192	3214	170	-5.3	-0.7	-4.3
S02000486	Fife	3625	3726	3539	3378	-247	7.3	4.8	10.3
S02000487	Fife	2843	2876	2849	2723	-120	4.4	4.6	5.6
S02000488	Fife	3377	3476	3326	3212	-165	5.1	3.6	8.2
S02000489	Fife	2634	2680	2605	2406	-228	9.5	8.3	11.4
S02000490	Fife	3050	3107	3040	2975	-75	2.5	2.2	4.4
S02000491	Fife	4101	4155	4111	4108	7	-0.2	0.1	1.1
S02000492	Fife	3022	3055	2964	2992	-30	1.0	-0.9	2.1
S02000493	Fife	10464	10323	11381	11201	737	-6.6	1.6	-7.8
S02000494	Fife	2963	3026	2917	2853	-110	3.9	2.2	6.1
S02000495	Fife	2671	2736	2611	2569	-102	4.0	1.6	6.5
S02000496	Fife	3304	3355	3311	3229	-75	2.3	2.5	3.9
S02000497	Fife	3626	3640	3657	3556	-70	2.0	2.8	2.4
S02000498	Fife	3128	3130	3155	3014	-114	3.8	4.7	3.9
S02000499	Fife	3098	3118	3168	3157	59	-1.9	0.3	-1.2
S02000500	Fife	3739	3785	3765	3742	3	-0.1	0.6	1.1
S02000501	Fife	3689	3656	3783	3558	-131	3.7	6.3	2.7
S02000502	Fife	3021	3152	2882	2798	-223	8.0	3.0	12.6
S02000503	Fife	3248	3306	3214	3060	-188	6.1	5.0	8.0
S02000504	Fife	3370	3544	3260	3365	-5	0.1	-3.1	5.3
S02000505	Fife	4404	4505	4353	4251	-153	3.6	2.4	6.0
S02000506	Fife	2997	3039	3052	2967	-30	1.0	2.8	2.4
S02000507	Fife	4028	4017	4174	3944	-84	2.1	5.8	1.9
S02000508	Fife	3003	2984	3082	3112	109	-3.5	-1.0	-4.1
S02000509	Fife	3563	3573	3656	3712	149	-4.0	-1.5	-3.8
S02000510	Fife	3721	3785	3741	3622	-99	2.7	3.3	4.5
S02000511	Fife	4190	4189	4275	4061	-129	3.2	5.3	3.2
S02000512	Fife	3590	3652	3549	3591	1	0.0	-1.2	1.7
S02000513	Fife	3412	3425	3472	3343	-69	2.1	3.8	2.4
S02000514	Fife	2710	2763	2664	2541	-169	6.7	4.8	8.7
S02000515	Fife	3255	3343	3185	3108	-147	4.7	2.5	7.5
S02000516	Fife	3386	3495	3352	3394	8	-0.2	-1.2	3.0
S02000517	Fife	2643	2676	2612	2624	-19	0.7	-0.5	2.0
S02000518	Fife	2982	3032	3053	3114	132	-4.2	-2.0	-2.6
S02000519	Fife	4159	4221	4224	4162	3	-0.1	1.5	1.4
S02000520	Fife	3132	3202	3061	3031	-101	3.3	1.0	5.6
S02000521	Fife	3231	3202	3286	3240	9	-0.3	1.4	-1.2
S02000522	Fife	2988	3028	2995	2993	5	-0.2	0.1	1.2

Appendix Table 4 Comparison of Intermediate Zone 2011 Populations, Estimates and Administrative.

Int_Zone Code	LA Name	Integrated Data Estimate (IDE)	DWP-CIS 2011	NHSCR 2011	SAPE 2011	Total Discrepancy SAPE-Data Integrated Model	% Discrepancy IDE vs SAPE	% Discrepancy NHSCR v sSAPE	% Discrepancy CIS vs SAPE
S02000523	Fife	3355	3416	3335	3347	-8	0.2	-0.4	2.0
S02000524	Fife	3883	3950	3846	3671	-212	5.8	4.8	7.6
S02000525	Fife	3150	3183	3126	2953	-197	6.7	5.8	7.8
S02000526	Fife	5343	5559	5329	5148	-195	3.8	3.5	8.0
S02000527	Fife	3201	3271	3173	2968	-233	7.9	6.9	10.2
S02000528	Fife	3679	3735	3654	3628	-51	1.4	0.7	2.9
S02000529	Fife	4305	4364	4215	4110	-195	4.7	2.6	6.2
S02000530	Fife	4051	4161	3979	3813	-238	6.2	4.4	9.1
S02000531	Fife	3828	3730	4012	4035	207	-5.1	-0.6	-7.6
S02000532	Fife	3048	3075	3034	2829	-219	7.7	7.3	8.7
S02000533	Fife	3589	3682	3483	3446	-143	4.1	1.1	6.8
S02000534	Fife	5979	6085	5990	5817	-162	2.8	3.0	4.6
S02000535	Fife	4682	4639	4841	4702	20	-0.4	3.0	-1.3
S02000536	Fife	2950	2984	2908	2864	-86	3.0	1.5	4.2
S02000537	Fife	2985	3057	2981	2971	-14	0.5	0.3	2.9
S02000538	Fife	3250	3342	3212	2847	-403	14.2	12.8	17.4
S02000539	Fife	3892	3845	3945	3868	-24	0.6	2.0	-0.6
S02000540	Fife	3082	3116	3096	3106	24	-0.8	-0.3	0.3
S02000541	Fife	2782	2842	2780	2684	-98	3.7	3.6	5.9
S02000542	Fife	4337	4374	4427	4302	-35	0.8	2.9	1.7
S02000543	Fife	2729	2774	2732	2689	-40	1.5	1.6	3.2
S02000544	Fife	4137	4221	4124	3942	-195	4.9	4.6	7.1
S02000545	Fife	3309	3317	3359	3249	-60	1.8	3.4	2.1
S02000546	Fife	3793	3870	3709	3512	-281	8.0	5.6	10.2
S02000547	Fife	4301	4373	4289	4018	-283	7.0	6.7	8.8
S02000548	Fife	4884	5029	4831	4639	-245	5.3	4.1	8.4
S02000549	Fife	2626	2695	2575	2430	-196	8.1	6.0	10.9
S02000550	Fife	3930	3871	4038	4086	156	-3.8	-1.2	-5.3
S02000551	Fife	3671	3728	3628	3590	-81	2.3	1.1	3.8
S02000552	Fife	2971	2998	3001	2848	-123	4.3	5.4	5.3
S02000553	Fife	4716	4869	4567	4340	-376	8.7	5.2	12.2
S02000554	Fife	3517	3533	3504	3264	-253	7.8	7.3	8.2
S02000555	Fife	3180	3213	3184	3024	-156	5.2	5.3	6.3
S02000556	Fife	2531	2588	2528	2447	-84	3.4	3.3	5.8
S02000557	Fife	4624	4725	4614	4542	-82	1.8	1.6	4.0
S02000558	Fife	2508	2529	2536	2523	15	-0.6	0.5	0.2
S02000559	Fife	3445	3374	3570	3628	183	-5.0	-1.6	-7.0
S02000560	Fife	2667	2730	2608	2453	-214	8.7	6.3	11.3
S02000561	Fife	3671	3666	3767	3636	-35	1.0	3.6	0.8
S02000562	Fife	3367	3375	3394	3427	60	-1.8	-1.0	-1.5
S02000563	Fife	2839	2860	2846	2875	36	-1.3	-1.0	-0.5
S02000564	Fife	2522	2461	2627	2933	411	-14.0	-10.4	-16.1
S02000565	Fife	3816	3752	3938	3912	96	-2.5	0.7	-4.1
S02000566	Fife	3420	3351	3532	3365	-55	1.6	5.0	-0.4
S02000567	Fife	2573	2534	2663	2780	207	-7.4	-4.2	-8.9
S02000568	Fife	3909	3890	3994	4064	155	-3.8	-1.7	-4.3
S02000569	Fife	2410	2361	2472	2670	260	-9.7	-7.4	-11.6
S02000570	Fife	4074	3980	4222	4293	219	-5.1	-1.7	-7.3
S02000571	Fife	2782	2670	2955	3055	273	-8.9	-3.3	-12.6
S02000572	Fife	4153	4222	4109	4317	164	-3.8	-4.8	-2.2
S02000573	Fife	3692	3724	3795	3941	249	-6.3	-3.7	-5.5
S02000574	Fife	4016	4038	4054	4135	119	-2.9	-2.0	-2.3
S02000575	Fife	3361	3408	3386	3105	-256	8.2	9.0	9.7
S02000576	Fife	3999	3934	4298	3904	-95	2.4	10.1	0.8
S02000577	Fife	3570	3074	5312	5393	1823	-33.8	-1.5	-43.0
S02000578	Fife	4042	3155	6575	5608	1566	-27.9	17.2	-43.7
S02000579	Fife	2829	2776	2906	2921	92	-3.1	-0.5	-5.0
S02000580	Fife	3045	3226	2846	3840	795	-20.7	-25.9	-16.0
S02000581	Fife	3769	3693	3907	4146	377	-9.1	-5.8	-10.9
S02000582	Fife	4254	4256	4279	4195	-59	1.4	2.0	1.4
S02000583	Fife	3940	3994	3925	3914	-26	0.7	0.3	2.0
S02000584	Glasgow City	3829	3158	3909	3528	-301	8.5	10.8	-10.5
S02000585	Glasgow City	5007	4347	4863	5493	486	-8.8	-11.5	-20.9
S02000586	Glasgow City	5175	4536	4973	5075	-100	2.0	-2.0	-10.6
S02000587	Glasgow City	4760	3914	4959	4415	-345	7.8	12.3	-11.3
S02000588	Glasgow City	4361	3619	4534	4362	1	0.0	3.9	-17.0
S02000589	Glasgow City	4994	4299	4902	4808	-186	3.9	1.9	-10.6
S02000590	Glasgow City	3307	2892	3156	3216	-91	2.8	-1.9	-10.1
S02000591	Glasgow City	3285	2981	3008	2772	-513	18.5	8.5	7.5
S02000592	Glasgow City	5152	4387	5133	4917	-235	4.8	4.4	-10.8
S02000593	Glasgow City	5206	4554	5067	4961	-245	4.9	2.1	-8.2
S02000594	Glasgow City	3107	2496	3267	3265	158	-4.8	0.1	-23.6
S02000595	Glasgow City	4914	4549	4387	4042	-872	21.6	8.5	12.5
S02000596	Glasgow City	6137	5432	5817	5423	-714	13.2	7.3	0.2
S02000597	Glasgow City	6701	5887	6377	5649	-1052	18.6	12.9	4.2
S02000598	Glasgow City	3662	3102	3652	3429	-233	6.8	6.5	-9.5
S02000599	Glasgow City	4214	3328	4526	4569	355	-7.8	-0.9	-27.2
S02000600	Glasgow City	5242	4821	4720	4276	-966	22.6	10.4	12.7
S02000601	Glasgow City	4155	3721	3895	3881	-274	7.1	0.4	-4.1
S02000602	Glasgow City	4163	3479	4160	5357	1194	-22.3	-22.4	-35.1
S02000603	Glasgow City	3736	2997	4006	3913	177	-4.5	2.4	-23.4
S02000604	Glasgow City	3290	2544	3676	3786	496	-13.1	-2.9	-32.8
S02000605	Glasgow City	2831	2146	3198	3288	457	-13.9	-2.7	-34.7
S02000606	Glasgow City	3622	3187	3390	2882	-740	25.7	17.6	10.6
S02000607	Glasgow City	4703	3652	5231	5132	429	-8.4	1.9	-28.8
S02000608	Glasgow City	7899	7119	7434	6611	-1288	19.5	12.5	7.7
S02000609	Glasgow City	2833	2058	3347	4229	1396	-33.0	-20.9	-51.3

Appendix Table 4 Comparison of Intermediate Zone 2011 Populations, Estimates and Administrative.

Int_Zone Code	LA Name	Integrated Data Estimate (IDE)	DWP-CIS 2011	NHSCR 2011	SAPE 2011	Total Discrepancy SAPE-Data Integrated Model	% Discrepancy IDE vs SAPE	% Discrepancy NHSCR v sSAPE	% Discrepancy CIS vs SAPE
S02000610	Glasgow City	5102	4099	5427	5973	871	-14.6	-9.1	-31.4
S02000611	Glasgow City	4484	3994	4232	4094	-390	9.5	3.4	-2.4
S02000612	Glasgow City	6496	5532	6540	5876	-620	10.6	11.3	-5.9
S02000613	Glasgow City	3285	3000	2963	2670	-615	23.0	11.0	12.4
S02000614	Glasgow City	5637	4498	6348	6051	414	-6.8	4.9	-25.7
S02000615	Glasgow City	4304	3358	4794	4334	30	-0.7	10.6	-22.5
S02000616	Glasgow City	5871	4391	7289	6538	667	-10.2	11.5	-32.8
S02000617	Glasgow City	5226	4554	5088	4437	-789	17.8	14.7	2.6
S02000618	Glasgow City	5514	4904	5105	5050	-464	9.2	1.1	-2.9
S02000619	Glasgow City	3364	2792	3405	3312	-52	1.6	2.8	-15.7
S02000620	Glasgow City	5513	4588	5629	5014	-499	10.0	12.3	-8.5
S02000621	Glasgow City	5872	5242	5529	5781	-91	1.6	-4.4	-9.3
S02000622	Glasgow City	4554	3266	5638	4763	209	-4.4	18.4	-31.4
S02000623	Glasgow City	4198	3770	3916	3828	-370	9.7	2.3	-1.5
S02000624	Glasgow City	5272	4389	5419	4699	-573	12.2	15.3	-6.6
S02000625	Glasgow City	3756	3274	3594	3152	-604	19.2	14.0	3.9
S02000626	Glasgow City	4643	4229	4261	3802	-841	22.1	12.1	11.2
S02000627	Glasgow City	5946	5383	5510	5166	-780	15.1	6.7	4.2
S02000628	Glasgow City	5795	4445	6682	6528	733	-11.2	2.4	-31.9
S02000629	Glasgow City	3086	2569	3127	3013	-73	2.4	3.8	-14.7
S02000630	Glasgow City	3801	3150	3832	3510	-291	8.3	9.2	-10.3
S02000631	Glasgow City	3801	3063	4059	3790	-11	0.3	7.1	-19.2
S02000632	Glasgow City	4224	3415	4386	4438	214	-4.8	-1.2	-23.1
S02000633	Glasgow City	5510	4403	5863	5131	-379	7.4	14.3	-14.2
S02000634	Glasgow City	4515	3333	5628	4374	-141	3.2	28.7	-23.8
S02000635	Glasgow City	6138	4985	6561	6633	495	-7.5	-1.1	-24.9
S02000636	Glasgow City	4918	4508	4466	4373	-545	12.5	2.1	3.1
S02000637	Glasgow City	4396	3763	4301	3822	-574	15.0	12.5	-1.5
S02000638	Glasgow City	3400	2968	3217	3355	-45	1.3	-4.1	-11.5
S02000639	Glasgow City	4058	3653	3750	3471	-587	16.9	8.0	5.2
S02000640	Glasgow City	5688	4917	5558	5145	-543	10.6	8.0	-4.4
S02000641	Glasgow City	6338	5652	5884	5634	-704	12.5	4.4	0.3
S02000642	Glasgow City	3632	2816	4131	3825	193	-5.0	8.0	-26.4
S02000643	Glasgow City	4061	3397	4006	3425	-636	18.6	17.0	-0.8
S02000644	Glasgow City	2902	2158	3429	3398	496	-14.6	0.9	-36.5
S02000645	Glasgow City	4890	4427	4592	4662	-228	4.9	-1.5	-5.0
S02000646	Glasgow City	4811	3925	5072	4642	-169	3.6	9.3	-15.4
S02000647	Glasgow City	3877	2649	5284	4205	328	-7.8	25.7	-37.0
S02000648	Glasgow City	4791	3798	5291	5316	525	-9.9	-0.5	-28.6
S02000649	Glasgow City	2208	1708	2382	2532	324	-12.8	-5.9	-32.6
S02000650	Glasgow City	3607	2736	4137	4223	616	-14.6	-2.0	-35.2
S02000651	Glasgow City	3235	2412	3783	4055	820	-20.2	-6.7	-40.5
S02000652	Glasgow City	3681	3052	3773	3243	-438	13.5	16.4	-5.9
S02000653	Glasgow City	2877	2373	2938	2777	-100	3.6	5.8	-14.5
S02000654	Glasgow City	6965	5982	6969	6130	-835	13.6	13.7	-2.4
S02000655	Glasgow City	4786	3646	5832	5171	385	-7.4	12.8	-29.5
S02000656	Glasgow City	5870	4650	6411	6051	181	-3.0	5.9	-23.2
S02000657	Glasgow City	3668	3214	3508	3295	-373	11.3	6.5	-2.5
S02000658	Glasgow City	8027	5164	12682	10907	2880	-26.4	16.3	-52.7
S02000659	Glasgow City	5000	3579	6097	6464	1464	-22.6	-5.7	-44.6
S02000660	Glasgow City	6722	5775	6753	5947	-775	13.0	13.5	-2.9
S02000661	Glasgow City	6614	4072	10915	7599	985	-13.0	43.6	-46.4
S02000662	Glasgow City	3000	2455	3054	2695	-305	11.3	13.3	-8.9
S02000663	Glasgow City	5477	4584	5580	5022	-455	9.1	11.1	-8.7
S02000664	Glasgow City	4774	3404	6198	6332	1558	-24.6	-2.1	-46.2
S02000665	Glasgow City	5422	3587	7816	6616	1194	-18.0	18.1	-45.8
S02000666	Glasgow City	5989	4526	7018	7048	1059	-15.0	-0.4	-35.8
S02000667	Glasgow City	5490	4814	5263	5875	385	-6.6	-10.4	-18.1
S02000668	Glasgow City	3340	2352	4286	4096	756	-18.5	4.6	-42.6
S02000669	Glasgow City	3065	2202	3616	3473	408	-11.7	4.1	-36.6
S02000670	Glasgow City	2441	2069	2443	3480	1039	-29.9	-29.8	-40.5
S02000671	Glasgow City	3371	2413	4020	3808	437	-11.5	5.6	-36.6
S02000672	Glasgow City	5316	3876	7163	5898	582	-9.9	21.4	-34.3
S02000673	Glasgow City	3085	2387	3447	3329	244	-7.3	3.5	-28.3
S02000674	Glasgow City	4775	3814	5100	4555	-220	4.8	12.0	-16.3
S02000675	Glasgow City	5381	4038	6429	6116	735	-12.0	5.1	-34.0
S02000676	Glasgow City	3542	2673	4103	4018	476	-11.8	2.1	-33.5
S02000677	Glasgow City	3525	2554	4212	3920	395	-10.1	7.5	-34.8
S02000678	Glasgow City	4572	4078	4290	3732	-840	22.5	15.0	9.3
S02000679	Glasgow City	3899	3090	4261	4056	157	-3.9	5.0	-23.8
S02000680	Glasgow City	4581	3522	5513	4990	409	-8.2	10.5	-29.4
S02000681	Glasgow City	4419	3446	5214	4452	33	-0.7	17.1	-22.6
S02000682	Glasgow City	2949	2611	2783	2531	-418	16.5	10.0	3.1
S02000683	Glasgow City	3805	2996	4313	3819	14	-0.4	12.9	-21.6
S02000684	Glasgow City	3634	2822	4080	3959	325	-8.2	3.1	-28.7
S02000685	Glasgow City	4726	3830	5075	4547	-179	3.9	11.6	-15.8
S02000686	Glasgow City	4567	3858	4612	5060	493	-9.7	-8.9	-23.8
S02000687	Glasgow City	3534	3110	3359	3389	-145	4.3	-0.9	-8.2
S02000688	Glasgow City	5406	3967	6868	6751	1345	-19.9	1.7	-41.2
S02000689	Glasgow City	6582	5624	6552	6732	150	-2.2	-2.7	-16.5
S02000690	Glasgow City	6552	5208	7457	6135	-417	6.8	21.5	-15.1
S02000691	Glasgow City	4892	3979	5065	4506	-386	8.6	12.4	-11.7
S02000692	Glasgow City	6480	5537	6310	5470	-1010	18.5	15.4	1.2
S02000693	Glasgow City	3813	3238	3749	4188	375	-9.0	-10.5	-22.7
S02000694	Glasgow City	4242	3510	4399	4672	430	-9.2	-5.8	-24.9
S02000695	Glasgow City	6303	5684	6105	6635	332	-5.0	-8.0	-14.3
S02000696	Glasgow City	3892	3035	4254	4087	195	-4.8	4.1	-25.7

Appendix Table 4 Comparison of Intermediate Zone 2011 Populations, Estimates and Administrative.

Int_Zone Code	LA Name	Integrated Data Estimate (IDE)	DWP-CIS 2011	NHSCR 2011	SAPE 2011	Total Discrepancy SAPE-Data Integrated Model	% Discrepancy IDE vs SAPE	% Discrepancy NHSCR v sSAPE	% Discrepancy CIS vs SAPE
S02000697	Glasgow City	4542	4143	4109	3620	-922	25.5	13.5	14.4
S02000698	Glasgow City	4034	3475	3924	3815	-219	5.7	2.8	-8.9
S02000699	Glasgow City	4282	3715	4106	3835	-447	11.7	7.1	-3.1
S02000700	Glasgow City	2350	1973	2298	2320	-30	1.3	-1.0	-15.0
S02000701	Glasgow City	4854	4251	4628	3876	-978	25.2	19.4	9.7
S02000702	Glasgow City	3932	3290	4016	4065	133	-3.3	-1.2	-19.1
S02000703	Glasgow City	2978	2638	2821	2790	-188	6.7	1.1	-5.5
S02000704	Glasgow City	3481	2815	3645	3487	6	-0.2	4.5	-19.3
S02000705	Glasgow City	5945	4919	6077	6033	88	-1.5	0.7	-18.5
S02000706	Glasgow City	3561	3048	3473	3580	19	-0.5	-3.0	-14.9
S02000707	Glasgow City	3627	3234	3383	3361	-266	7.9	0.7	-3.8
S02000708	Glasgow City	4162	3605	3946	3380	-782	23.1	16.7	6.7
S02000709	Glasgow City	6424	5701	6016	5726	-698	12.2	5.1	-0.4
S02000710	Glasgow City	3691	2783	4234	4022	331	-8.2	5.3	-30.8
S02000711	Glasgow City	3358	3082	3034	2896	-462	16.0	4.8	6.4
S02000712	Glasgow City	3242	2432	3647	3397	155	-4.6	7.4	-28.4
S02000713	Glasgow City	4320	3723	4261	4024	-296	7.4	5.9	-7.5
S02000714	Glasgow City	3557	2935	3686	3688	131	-3.6	0.0	-20.4
S02000715	Glasgow City	3600	3028	3614	3176	-424	13.4	13.8	-4.7
S02000716	Glasgow City	2926	2384	3019	2844	-82	2.9	6.2	-16.2
S02000717	Highland	6242	6532	6120	5593	-649	11.6	9.4	16.8
S02000718	Highland	4174	4016	4527	4664	490	-10.5	-2.9	-13.9
S02000719	Highland	4764	4893	4742	4269	-495	11.6	11.1	14.6
S02000720	Highland	4699	4656	4847	4760	61	-1.3	1.8	-2.2
S02000721	Highland	3704	3643	3897	3761	57	-1.5	3.6	-3.1
S02000722	Highland	4162	4035	4394	4530	368	-8.1	-3.0	-10.9
S02000723	Highland	4736	4889	4813	4594	-142	3.1	4.8	6.4
S02000724	Highland	3110	2974	3348	3373	263	-7.8	-0.8	-11.8
S02000725	Highland	2554	2455	2704	2567	13	-0.5	5.3	-4.4
S02000726	Highland	4333	4292	4481	4628	295	-6.4	-3.2	-7.3
S02000727	Highland	4644	4609	4847	4810	166	-3.5	0.8	-4.2
S02000728	Highland	5763	5565	6243	6128	365	-6.0	1.9	-9.2
S02000729	Highland	6769	6745	7460	7202	433	-6.0	3.6	-6.3
S02000730	Highland	4643	4759	4605	4535	-108	2.4	1.5	4.9
S02000731	Highland	3283	3384	3308	3118	-165	5.3	6.1	8.5
S02000732	Highland	3785	3965	3732	3344	-441	13.2	11.6	18.6
S02000733	Highland	3010	3121	2988	2782	-228	8.2	7.4	12.2
S02000734	Highland	2642	2743	2579	2399	-243	10.1	7.5	14.3
S02000735	Highland	4839	5098	4777	4366	-473	10.8	9.4	16.8
S02000736	Highland	4540	4712	4537	4163	-377	9.1	9.0	13.2
S02000737	Highland	5414	5397	5755	5623	209	-3.7	2.3	-4.0
S02000738	Highland	3840	3681	4151	4079	239	-5.9	1.8	-9.8
S02000739	Highland	4339	4627	4308	3790	-549	14.5	13.7	22.1
S02000740	Highland	3265	3405	3351	3237	-28	0.9	3.5	5.2
S02000741	Highland	3142	3216	3155	3148	6	-0.2	0.2	2.2
S02000742	Highland	4411	4843	4300	4337	-74	1.7	-0.9	11.7
S02000743	Highland	4252	4389	4264	4276	24	-0.6	-0.3	2.6
S02000744	Highland	3606	3842	3592	3157	-449	14.2	13.8	21.7
S02000745	Highland	3200	3130	3378	3363	163	-4.8	0.4	-6.9
S02000746	Highland	2967	2738	3279	3378	411	-12.2	-2.9	-18.9
S02000747	Highland	6268	6199	6620	6647	379	-5.7	-0.4	-6.7
S02000748	Highland	5933	5833	6227	6096	163	-2.7	2.1	-4.3
S02000749	Highland	4549	4601	4535	4502	-47	1.0	0.7	2.2
S02000750	Highland	3945	3967	4013	3763	-182	4.8	6.6	5.4
S02000751	Highland	2802	2659	2999	2959	157	-5.3	1.3	-10.1
S02000752	Highland	5379	5477	5395	4886	-493	10.1	10.4	12.1
S02000753	Highland	3294	3115	3584	3543	249	-7.0	1.2	-12.1
S02000754	Highland	3402	3276	3594	3598	196	-5.4	-0.1	-9.0
S02000755	Highland	5953	6074	6055	5440	-513	9.4	11.3	11.7
S02000756	Highland	4100	4107	4271	4122	22	-0.5	3.6	-0.4
S02000757	Highland	3052	2957	3219	3153	101	-3.2	2.1	-6.2
S02000758	Highland	4248	4144	4494	4447	199	-4.5	1.1	-6.8
S02000759	Highland	3710	3734	3783	3446	-264	7.7	9.8	8.4
S02000760	Highland	2988	2855	3165	3114	126	-4.0	1.6	-8.3
S02000761	Highland	5488	5259	5820	6044	556	-9.2	-3.7	-13.0
S02000762	Highland	4087	4051	4185	4216	129	-3.1	-0.7	-3.9
S02000763	Highland	2649	2482	2873	2855	206	-7.2	0.6	-13.1
S02000764	Highland	2996	2832	3203	3260	264	-8.1	-1.7	-13.1
S02000765	Highland	3665	3717	3708	3486	-179	5.1	6.4	6.6
S02000766	Highland	3270	3279	3324	3101	-169	5.4	7.2	5.7
S02000767	Highland	4523	4357	4803	4788	265	-5.5	0.3	-9.0
S02000768	Highland	3475	3296	3755	3712	237	-6.4	1.1	-11.2
S02000769	Highland	2897	2975	2843	2586	-311	12.0	9.9	15.0
S02000770	Highland	4874	5025	4882	4632	-242	5.2	5.4	8.5
S02000771	Inverclyde	2528	2450	2638	2399	-129	5.4	10.0	2.1
S02000772	Inverclyde	3743	3655	3916	3648	-95	2.6	7.3	0.2
S02000773	Inverclyde	5497	5407	5790	5676	179	-3.2	2.0	-4.7
S02000774	Inverclyde	5411	5501	5328	4768	-643	13.5	11.7	15.4
S02000775	Inverclyde	4949	4877	5096	4638	-311	6.7	9.9	5.1
S02000776	Inverclyde	5203	5037	5485	5282	79	-1.5	3.8	-4.6
S02000777	Inverclyde	4972	5067	4963	4724	-248	5.2	5.1	7.3
S02000778	Inverclyde	5664	5587	5950	5590	-74	1.3	6.4	-0.1
S02000779	Inverclyde	4341	4355	4377	4325	-16	0.4	1.2	0.7
S02000780	Inverclyde	3531	3146	4153	4099	568	-13.9	1.3	-23.3
S02000781	Inverclyde	4713	4309	5390	5259	546	-10.4	2.5	-18.1
S02000782	Inverclyde	5341	5452	5320	4504	-837	18.6	18.1	21.0
S02000783	Inverclyde	5340	5430	5333	4663	-677	14.5	14.4	16.4

Appendix Table 4 Comparison of Intermediate Zone 2011 Populations, Estimates and Administrative.

Int_Zone Code	LA Name	Integrated Data Estimate (IDE)	DWP-CIS 2011	NHSCR 2011	SAPE 2011	Total Discrepancy SAPE-Data Integrated Model	% Discrepancy IDE vs SAPE	% Discrepancy NHSCR v sSAPE	% Discrepancy CIS vs SAPE
S02000784	Inverclyde	4610	3921	5833	5889	1279	-21.7	-1.0	-33.4
S02000785	Inverclyde	4174	4029	4372	4297	123	-2.9	1.7	-6.2
S02000786	Inverclyde	4116	4015	4277	4240	124	-2.9	0.9	-5.3
S02000787	Inverclyde	5082	5008	5195	5219	137	-2.6	-0.5	-4.1
S02000788	Midlothian	4939	5011	5286	5144	205	-4.0	2.8	-2.6
S02000789	Midlothian	3897	4044	3986	3869	-28	0.7	3.0	4.5
S02000790	Midlothian	4093	4245	4163	3892	-201	5.2	7.0	9.1
S02000791	Midlothian	2698	2836	2677	2610	-88	3.4	2.6	8.7
S02000792	Midlothian	3609	3772	3663	3484	-125	3.6	5.1	8.3
S02000793	Midlothian	3696	3869	3766	3566	-130	3.6	5.6	8.5
S02000794	Midlothian	4286	4204	4702	4657	371	-8.0	1.0	-9.7
S02000795	Midlothian	2607	2686	2665	2488	-119	4.8	7.1	8.0
S02000796	Midlothian	5427	5398	5839	5877	450	-7.7	-0.6	-8.1
S02000797	Midlothian	5843	6080	5942	6001	158	-2.6	-1.0	1.3
S02000798	Midlothian	4132	4232	4287	4283	151	-3.5	0.1	-1.2
S02000799	Midlothian	4582	4810	4710	4480	-102	2.3	5.1	7.4
S02000800	Midlothian	4719	4898	4852	4582	-137	3.0	5.9	6.9
S02000801	Midlothian	3387	3482	3479	3282	-105	3.2	6.0	6.1
S02000802	Midlothian	5815	6088	5892	5775	-40	0.7	2.0	5.4
S02000803	Midlothian	3608	3727	3635	3514	-94	2.7	3.4	6.1
S02000804	Midlothian	4332	4449	4484	4313	-19	0.4	4.0	3.1
S02000805	Midlothian	3412	3562	3429	3367	-45	1.3	1.8	5.8
S02000806	Midlothian	3790	3841	4030	3607	-183	5.1	11.7	6.5
S02000807	Midlothian	3535	3628	3655	3579	44	-1.2	2.1	1.4
S02000808	Moray	3771	3658	4041	3797	26	-0.7	6.4	-3.7
S02000809	Moray	3521	3525	3662	3588	67	-1.9	2.0	-1.8
S02000810	Moray	2809	2738	2990	2968	159	-5.4	0.7	-7.7
S02000811	Moray	4579	4631	4637	4356	-223	5.1	6.5	6.3
S02000812	Moray	3731	3714	3914	3849	118	-3.1	1.7	-3.5
S02000813	Moray	2281	2240	2376	2256	-25	1.1	5.3	-0.7
S02000814	Moray	4734	4913	4705	4503	-231	5.1	4.5	9.1
S02000815	Moray	2664	2738	2675	3423	759	-22.2	-21.9	-20.0
S02000816	Moray	4047	3892	4493	4387	340	-7.8	2.4	-11.3
S02000817	Moray	3712	3753	3738	3381	-331	9.8	10.5	11.0
S02000818	Moray	3171	3299	3175	2993	-178	5.9	6.1	10.2
S02000819	Moray	2957	3074	2953	2751	-206	7.5	7.3	11.7
S02000820	Moray	4901	4879	5072	4914	13	-0.3	3.2	-0.7
S02000821	Moray	3447	3423	3564	3515	68	-1.9	1.4	-2.6
S02000822	Moray	3325	3470	3274	3035	-290	9.6	7.9	14.3
S02000823	Moray	4406	4615	4297	4149	-257	6.2	3.6	11.2
S02000824	Moray	3275	3433	3242	2987	-288	9.6	8.5	14.9
S02000825	Moray	3124	3249	3174	2947	-177	6.0	7.7	10.2
S02000826	Moray	3154	3167	3220	3133	-21	0.7	2.8	1.1
S02000827	Moray	4475	4593	4412	4276	-199	4.7	3.2	7.4
S02000828	Moray	3610	3736	3570	3315	-295	8.9	7.7	12.7
S02000829	Moray	4830	4738	5120	6293	1463	-23.2	-18.6	-24.7
S02000830	Moray	3287	3376	3259	3176	-111	3.5	2.6	6.3
S02000831	Moray	3457	3657	3426	3268	-189	5.8	4.8	11.9
S02000832	North Ayrshire	4408	4399	4772	5299	891	-16.8	-9.9	-17.0
S02000833	North Ayrshire	2961	3117	3056	3003	42	-1.4	1.7	3.8
S02000834	North Ayrshire	3518	3698	3681	3482	-36	1.0	5.7	6.2
S02000835	North Ayrshire	2936	3165	2939	2769	-167	6.0	6.1	14.3
S02000836	North Ayrshire	2985	3241	3121	2759	-226	8.2	13.1	17.5
S02000837	North Ayrshire	2505	2685	2586	2389	-116	4.9	8.3	12.4
S02000838	North Ayrshire	3062	3200	3192	3018	-44	1.5	5.8	6.0
S02000839	North Ayrshire	3124	3299	3194	2904	-220	7.6	10.0	13.6
S02000840	North Ayrshire	4261	4581	4377	4169	-92	2.2	5.0	9.9
S02000841	North Ayrshire	3307	3552	3380	2975	-332	11.2	13.6	19.4
S02000842	North Ayrshire	3617	3675	3968	3935	318	-8.1	0.8	-6.6
S02000843	North Ayrshire	3974	4236	4193	4120	146	-3.5	1.8	2.8
S02000844	North Ayrshire	2557	2679	2688	2562	5	-0.2	4.9	4.6
S02000845	North Ayrshire	3632	3875	3728	3480	-152	4.4	7.1	11.4
S02000846	North Ayrshire	3218	3370	3360	3047	-171	5.6	10.3	10.6
S02000847	North Ayrshire	3505	3716	3588	3319	-186	5.6	8.1	12.0
S02000848	North Ayrshire	3247	3414	3350	3127	-120	3.8	7.1	9.2
S02000849	North Ayrshire	2901	2972	3151	3109	208	-6.7	1.3	-4.4
S02000850	North Ayrshire	4219	4532	4328	3924	-295	7.5	10.3	15.5
S02000851	North Ayrshire	4143	4363	4311	3949	-194	4.9	9.2	10.5
S02000852	North Ayrshire	4756	5060	4902	4607	-149	3.2	6.4	9.8
S02000853	North Ayrshire	3099	3309	3238	2862	-237	8.3	13.1	15.6
S02000854	North Ayrshire	3105	3280	3196	2990	-115	3.8	6.9	9.7
S02000855	North Ayrshire	4586	4952	4689	4281	-305	7.1	9.5	15.7
S02000856	North Ayrshire	4452	4720	4708	4461	9	-0.2	5.5	5.8
S02000857	North Ayrshire	3895	4071	4071	3809	-86	2.3	6.9	6.9
S02000858	North Ayrshire	4531	4680	4823	4440	-91	2.0	8.6	5.4
S02000859	North Ayrshire	2844	2947	3011	2931	87	-3.0	2.7	0.5
S02000860	North Ayrshire	3702	3682	4168	4282	580	-13.5	-2.7	-14.0
S02000861	North Ayrshire	3017	3168	3208	3072	55	-1.8	4.4	3.1
S02000862	North Ayrshire	3850	3985	4044	3931	81	-2.1	2.9	1.4
S02000863	North Ayrshire	4215	4519	4259	3969	-246	6.2	7.3	13.9
S02000864	North Ayrshire	3114	3305	3215	3104	-10	0.3	3.6	6.5
S02000865	North Ayrshire	3038	3195	3192	3052	14	-0.5	4.6	4.7
S02000866	North Ayrshire	4470	4443	5126	5199	729	-14.0	-1.4	-14.5
S02000867	North Ayrshire	3077	3080	3331	3282	205	-6.2	1.5	-6.2
S02000868	North Ayrshire	3501	3586	3686	3738	237	-6.3	-1.4	-4.1
S02000869	North Ayrshire	3782	3909	3934	3781	-1	0.0	4.0	3.4
S02000870	North Lanarkshir	4258	4544	4491	4195	-63	1.5	7.0	8.3

Appendix Table 4 Comparison of Intermediate Zone 2011 Populations, Estimates and Administrative.

Int_Zone Code	LA Name	Integrated Data Estimate (IDE)	DWP-CIS 2011	NHSCR 2011	SAPE 2011	Total Discrepancy SAPE-Data Integrated Model	% Discrepancy IDE vs SAPE	% Discrepancy NHSCR v sSAPE	% Discrepancy CIS vs SAPE
S02000871	North Lanarkshir	3874	4138	4070	3599	-275	7.6	13.1	15.0
S02000872	North Lanarkshir	3472	3695	3685	3541	69	-1.9	4.1	4.4
S02000873	North Lanarkshir	4323	4608	4573	4302	-21	0.5	6.3	7.1
S02000874	North Lanarkshir	6405	6787	6686	6459	54	-0.8	3.5	5.1
S02000875	North Lanarkshir	5894	6294	6300	6132	238	-3.9	2.7	2.6
S02000876	North Lanarkshir	5862	6203	6201	6193	331	-5.3	0.1	0.2
S02000877	North Lanarkshir	5403	5756	5674	5308	-95	1.8	6.9	8.4
S02000878	North Lanarkshir	4343	4675	4467	3928	-415	10.6	13.7	19.0
S02000879	North Lanarkshir	4037	4234	4295	4177	140	-3.4	2.8	1.4
S02000880	North Lanarkshir	4368	4633	4571	4252	-116	2.7	7.5	9.0
S02000881	North Lanarkshir	3493	3787	3637	3538	45	-1.3	2.8	7.0
S02000882	North Lanarkshir	3331	3528	3506	3192	-139	4.4	9.8	10.5
S02000883	North Lanarkshir	3815	4054	4064	3665	-150	4.1	10.9	10.6
S02000884	North Lanarkshir	2919	3029	3097	3632	713	-19.6	-14.7	-16.6
S02000885	North Lanarkshir	4318	4616	4571	4247	-71	1.7	7.6	8.7
S02000886	North Lanarkshir	5193	5601	5427	4984	-209	4.2	8.9	12.4
S02000887	North Lanarkshir	6799	7254	7221	6712	-87	1.3	7.6	8.1
S02000888	North Lanarkshir	5234	5599	5486	5097	-137	2.7	7.6	9.9
S02000889	North Lanarkshir	2847	3011	3024	2760	-87	3.2	9.6	9.1
S02000890	North Lanarkshir	4193	4535	4331	4126	-67	1.6	5.0	9.9
S02000891	North Lanarkshir	3152	3351	3316	3123	-29	0.9	6.2	7.3
S02000892	North Lanarkshir	3859	4153	4005	3807	-52	1.4	5.2	9.1
S02000893	North Lanarkshir	5083	5474	5345	5163	80	-1.5	3.5	6.0
S02000894	North Lanarkshir	3759	4003	3964	3704	-55	1.5	7.0	8.1
S02000895	North Lanarkshir	4419	4698	4636	4606	187	-4.1	0.6	2.0
S02000896	North Lanarkshir	4348	4563	4692	4490	142	-3.2	4.5	1.6
S02000897	North Lanarkshir	4042	4344	4172	4061	19	-0.5	2.7	7.0
S02000898	North Lanarkshir	3794	4053	3956	3759	-35	0.9	5.2	7.8
S02000899	North Lanarkshir	5829	6223	6168	5678	-151	2.7	8.6	9.6
S02000900	North Lanarkshir	3081	3333	3133	2764	-317	11.5	13.4	20.6
S02000901	North Lanarkshir	4826	5183	5078	4905	79	-1.6	3.5	5.7
S02000902	North Lanarkshir	2806	2995	2973	2798	-8	0.3	6.3	7.0
S02000903	North Lanarkshir	3997	4273	4214	4429	432	-9.8	-4.8	-3.5
S02000904	North Lanarkshir	4929	5316	5223	4988	59	-1.2	4.7	6.6
S02000905	North Lanarkshir	5901	6305	6226	5603	-298	5.3	11.1	12.5
S02000906	North Lanarkshir	5781	6171	6103	5782	1	0.0	5.6	6.7
S02000907	North Lanarkshir	5523	5964	5814	5116	-407	8.0	13.6	16.6
S02000908	North Lanarkshir	5778	6120	6107	6023	245	-4.1	1.4	1.6
S02000909	North Lanarkshir	5999	6458	6260	5879	-120	2.0	6.5	9.8
S02000910	North Lanarkshir	3134	3349	3310	2982	-152	5.1	11.0	12.3
S02000911	North Lanarkshir	2699	3000	2715	2689	-10	0.4	1.0	11.6
S02000912	North Lanarkshir	4059	4336	4222	3930	-129	3.3	7.4	10.3
S02000913	North Lanarkshir	5750	6148	6049	5845	95	-1.6	3.5	5.2
S02000914	North Lanarkshir	3765	4039	3980	3990	225	-5.6	-0.3	1.2
S02000915	North Lanarkshir	5245	5508	5707	5260	15	-0.3	8.5	4.7
S02000916	North Lanarkshir	4631	4984	4881	4648	17	-0.4	5.0	7.2
S02000917	North Lanarkshir	3435	3650	3596	3465	30	-0.9	3.8	5.3
S02000918	North Lanarkshir	5702	6139	5928	5562	-140	2.5	6.6	10.4
S02000919	North Lanarkshir	6634	7088	6984	6427	-207	3.2	8.7	10.3
S02000920	North Lanarkshir	5433	5797	5678	5294	-139	2.6	7.3	9.5
S02000921	North Lanarkshir	5370	5643	5768	5347	-23	0.4	7.9	5.5
S02000922	North Lanarkshir	4396	4534	4875	4927	531	-10.8	-1.1	-8.0
S02000923	North Lanarkshir	5402	5692	5830	5709	307	-5.4	2.1	-0.3
S02000924	North Lanarkshir	5321	5584	5785	5912	591	-10.0	-2.1	-5.5
S02000925	North Lanarkshir	4086	4309	4358	4095	9	-0.2	6.4	5.2
S02000926	North Lanarkshir	3279	3469	3448	3335	56	-1.7	3.4	4.0
S02000927	North Lanarkshir	3526	3697	3831	3777	251	-6.6	1.4	-2.1
S02000928	North Lanarkshir	4939	5305	5240	4782	-157	3.3	9.6	10.9
S02000929	North Lanarkshir	4149	4496	4369	3750	-399	10.6	16.5	19.9
S02000930	North Lanarkshir	6076	6494	6591	6596	520	-7.9	-0.1	-1.6
S02000931	North Lanarkshir	3544	3796	3720	3303	-241	7.3	12.6	14.9
S02000932	North Lanarkshir	4723	5141	4909	4320	-403	9.3	13.6	19.0
S02000933	North Lanarkshir	2954	3140	3129	3002	48	-1.6	4.2	4.6
S02000934	North Lanarkshir	5451	5884	5607	4829	-622	12.9	16.1	21.8
S02000935	North Lanarkshir	3954	4237	4129	3706	-248	6.7	11.4	14.3
S02000936	North Lanarkshir	3390	3603	3626	3674	284	-7.7	-1.3	-1.9
S02000937	North Lanarkshir	3925	4203	4123	3703	-222	6.0	11.3	13.5
S02000938	North Lanarkshir	5763	6101	6254	6367	604	-9.5	-1.8	-4.2
S02000939	North Lanarkshir	2865	3054	2984	2741	-124	4.5	8.9	11.4
S02000940	North Lanarkshir	2837	3072	2964	3028	191	-6.3	-2.1	1.4
S02000941	North Lanarkshir	4394	4661	4633	4206	-188	4.5	10.2	10.8
S02000942	North Lanarkshir	4659	4928	4922	4762	103	-2.2	3.3	3.5
S02000943	Orkney	3454	3142	3498	3526	72	-2.0	-0.8	-10.9
S02000944	Orkney	3742	3554	3703	3477	-265	7.6	6.5	2.2
S02000945	Orkney	2574	2401	2520	2460	-114	4.6	2.4	-2.4
S02000946	Orkney	3003	2800	2963	2958	-45	1.5	0.2	-5.3
S02000947	Orkney	3837	3350	4016	4015	178	-4.4	0.0	-16.6
S02000948	Orkney	3552	3204	3687	3724	172	-4.6	-1.0	-14.0
S02000949	Perth and Kinross	3499	3240	3682	3797	298	-7.8	-3.0	-14.7
S02000950	Perth and Kinross	5107	4951	4988	4653	-454	9.8	7.2	6.4
S02000951	Perth and Kinross	3482	3232	3579	3676	194	-5.3	-2.7	-12.1
S02000952	Perth and Kinross	3757	3637	3727	4016	259	-6.4	-7.2	-9.4
S02000953	Perth and Kinross	4171	4027	4147	4055	-116	2.9	2.3	-0.7
S02000954	Perth and Kinross	3834	3580	4036	4350	516	-11.9	-7.2	-17.7
S02000955	Perth and Kinross	4852	4512	4993	5060	208	-4.1	-1.3	-10.8
S02000956	Perth and Kinross	3904	3541	4211	4114	210	-5.1	2.3	-13.9
S02000957	Perth and Kinross	4177	3960	4233	4053	-124	3.1	4.4	-2.3

Appendix Table 4 Comparison of Intermediate Zone 2011 Populations, Estimates and Administrative.

Int_Zone Code	LA Name	Integrated Data Estimate (IDE)	DWP-CIS 2011	NHSCR 2011	SAPE 2011	Total Discrepancy SAPE-Data Integrated Model	% Discrepancy IDE vs SAPE	% Discrepancy NHSCR v sSAPE	% Discrepancy CIS vs SAPE
S02000958	Perth and Kinross	3092	2933	3091	3469	377	-10.9	-10.9	-15.4
S02000959	Perth and Kinross	4152	4089	3976	4153	1	0.0	-4.3	-1.5
S02000960	Perth and Kinross	3859	3586	4016	4178	319	-7.6	-3.9	-14.2
S02000961	Perth and Kinross	3805	3654	3709	3634	-171	4.7	2.1	0.5
S02000962	Perth and Kinross	4606	4490	4395	4264	-342	8.0	3.1	5.3
S02000963	Perth and Kinross	6045	5867	5821	5640	-405	7.2	3.2	4.0
S02000964	Perth and Kinross	6383	6150	6599	6586	203	-3.1	0.2	-6.6
S02000965	Perth and Kinross	6358	6258	6096	5694	-664	11.7	7.1	9.9
S02000966	Perth and Kinross	4279	4221	4208	4335	56	-1.3	-2.9	-2.6
S02000967	Perth and Kinross	3060	2937	3061	3064	4	-0.1	-0.1	-4.2
S02000968	Perth and Kinross	4783	4646	4601	4406	-377	8.6	4.4	5.4
S02000969	Perth and Kinross	5895	5714	5904	5611	-284	5.1	5.2	1.8
S02000970	Perth and Kinross	3676	3490	3743	3949	273	-6.9	-5.2	-11.6
S02000971	Perth and Kinross	3583	3587	3396	3174	-409	12.9	7.0	13.0
S02000972	Perth and Kinross	4768	4464	4966	5038	270	-5.4	-1.4	-11.4
S02000973	Perth and Kinross	3692	3461	3773	3834	142	-3.7	-1.6	-9.7
S02000974	Perth and Kinross	5337	4963	5591	6098	761	-12.5	-8.3	-18.6
S02000975	Perth and Kinross	4528	4258	4618	4681	153	-3.3	-1.4	-9.0
S02000976	Perth and Kinross	5860	5974	5512	5569	-291	5.2	-1.0	7.3
S02000977	Perth and Kinross	5655	5452	5544	5407	-248	4.6	2.5	0.8
S02000978	Perth and Kinross	3364	3360	3122	2966	-398	13.4	5.3	13.3
S02000979	Perth and Kinross	3111	3062	2964	2840	-271	9.5	4.3	7.8
S02000980	Perth and Kinross	3601	3534	3453	3655	54	-1.5	-5.5	-3.3
S02000981	Perth and Kinross	4861	4544	4926	5263	402	-7.6	-6.4	-13.7
S02000982	Perth and Kinross	4435	4712	3970	4238	-197	4.6	-6.3	11.2
S02000983	Renfrewshire	2780	2785	2809	2842	62	-2.2	-1.2	-2.0
S02000984	Renfrewshire	3520	3426	3700	3687	167	-4.5	0.4	-7.1
S02000985	Renfrewshire	4251	4265	4388	4080	-171	4.2	7.5	4.5
S02000986	Renfrewshire	3484	3398	3626	3230	-254	7.9	12.3	5.2
S02000987	Renfrewshire	4980	5000	5091	4856	-124	2.6	4.8	3.0
S02000988	Renfrewshire	5685	5733	5771	5125	-560	10.9	12.6	11.9
S02000989	Renfrewshire	3740	3512	4188	3874	134	-3.5	8.1	-9.4
S02000990	Renfrewshire	4938	4986	5011	4949	11	-0.2	1.2	0.7
S02000991	Renfrewshire	5222	5043	5508	5273	51	-1.0	4.5	-4.4
S02000992	Renfrewshire	4399	4441	4422	4225	-174	4.1	4.7	5.1
S02000993	Renfrewshire	3514	3441	3738	3930	416	-10.6	-4.9	-12.4
S02000994	Renfrewshire	3320	3186	3594	3281	-39	1.2	9.5	-2.9
S02000995	Renfrewshire	5130	4953	5529	5475	345	-6.3	1.0	-9.5
S02000996	Renfrewshire	3378	3362	3447	3269	-109	3.3	5.4	2.8
S02000997	Renfrewshire	3644	3536	3876	3571	-73	2.0	8.5	-1.0
S02000998	Renfrewshire	3315	3238	3493	3253	-62	1.9	7.4	-0.5
S02000999	Renfrewshire	5469	5427	5516	5274	-195	3.7	4.6	2.9
S02001000	Renfrewshire	6014	5395	7469	7356	1342	-18.2	1.5	-26.7
S02001001	Renfrewshire	2878	2608	3391	3350	472	-14.1	1.2	-22.2
S02001002	Renfrewshire	5054	5106	5082	4821	-233	4.8	5.4	5.9
S02001003	Renfrewshire	4779	4830	5023	3921	-858	21.9	28.1	23.2
S02001004	Renfrewshire	4671	4105	5589	5530	859	-15.5	1.1	-25.8
S02001005	Renfrewshire	4232	4259	4207	3810	-422	11.1	10.4	11.8
S02001006	Renfrewshire	4749	4857	4738	4294	-455	10.6	10.3	13.1
S02001007	Renfrewshire	5159	4807	5714	5293	134	-2.5	8.0	-9.2
S02001008	Renfrewshire	4755	4683	4929	4698	-57	1.2	4.9	-0.3
S02001009	Renfrewshire	3342	3383	3371	3368	26	-0.8	0.1	0.5
S02001010	Renfrewshire	3998	3771	4466	4352	354	-8.1	2.6	-13.3
S02001011	Renfrewshire	5262	5250	5258	4944	-318	6.4	6.4	6.2
S02001012	Renfrewshire	3127	3170	3112	3021	-106	3.5	3.0	4.9
S02001013	Renfrewshire	5791	5865	5840	5724	-67	1.2	2.0	2.5
S02001014	Renfrewshire	6602	6538	6907	6477	-125	1.9	6.6	0.9
S02001015	Renfrewshire	3774	3567	4107	4060	286	-7.0	1.1	-12.1
S02001016	Renfrewshire	3603	3476	3964	3924	321	-8.2	1.0	-11.4
S02001017	Renfrewshire	5935	5977	6054	5900	-35	0.6	2.6	1.3
S02001018	Renfrewshire	5239	5333	5276	5167	-72	1.4	2.1	3.2
S02001019	Renfrewshire	6140	6197	6152	5806	-334	5.8	6.0	6.7
S02001020	Renfrewshire	4814	4910	4851	4640	-174	3.8	4.5	5.8
S02001021	Scottish Borders	3686	3328	3937	3948	262	-6.6	-0.3	-15.7
S02001022	Scottish Borders	2982	2852	2992	3070	88	-2.9	-2.5	-7.1
S02001023	Scottish Borders	3178	2814	3589	3465	287	-8.3	3.6	-18.8
S02001024	Scottish Borders	3534	3468	3438	3290	-244	7.4	4.5	5.4
S02001025	Scottish Borders	2533	2213	2777	2954	421	-14.3	-6.0	-25.1
S02001026	Scottish Borders	4177	4196	3956	3594	-583	16.2	10.1	16.8
S02001027	Scottish Borders	4229	4190	4007	4020	-209	5.2	-0.3	4.2
S02001028	Scottish Borders	3495	3152	3643	3698	203	-5.5	-1.5	-14.8
S02001029	Scottish Borders	3831	3457	4027	4236	405	-9.6	-4.9	-18.4
S02001030	Scottish Borders	5887	5830	5662	5517	-370	6.7	2.6	5.7
S02001031	Scottish Borders	4290	4128	4231	4485	195	-4.3	-5.7	-8.0
S02001032	Scottish Borders	2909	2863	2827	2901	-8	0.3	-2.6	-1.3
S02001033	Scottish Borders	5180	5003	5143	5068	-112	2.2	1.5	-1.3
S02001034	Scottish Borders	3509	3490	3338	3259	-250	7.7	2.4	7.1
S02001035	Scottish Borders	3095	2968	3064	3239	144	-4.4	-5.4	-8.4
S02001036	Scottish Borders	3010	3089	2842	2539	-471	18.6	11.9	21.7
S02001037	Scottish Borders	3004	3016	2963	2852	-152	5.3	3.9	5.8
S02001038	Scottish Borders	3624	3555	3664	3648	24	-0.7	0.4	-2.5
S02001039	Scottish Borders	5528	5253	5561	5531	3	-0.1	0.5	-5.0
S02001040	Scottish Borders	5442	5072	5496	5453	11	-0.2	0.8	-7.0
S02001041	Scottish Borders	3858	3757	3746	3734	-124	3.3	0.3	0.6
S02001042	Scottish Borders	4616	4553	4441	4303	-313	7.3	3.2	5.8
S02001043	Scottish Borders	2719	2548	2748	2731	12	-0.4	0.6	-6.7
S02001044	Scottish Borders	6890	6410	7191	7240	350	-4.8	-0.7	-11.5

Appendix Table 4 Comparison of Intermediate Zone 2011 Populations, Estimates and Administrative.

Int_Zone Code	LA Name	Integrated Data Estimate (IDE)	DWP-CIS 2011	NHSCR 2011	SAPE 2011	Total Discrepancy SAPE-Data Integrated Model	% Discrepancy IDE vs SAPE	% Discrepancy NHSCR v sSAPE	% Discrepancy CIS vs SAPE
S02001045	Scottish Borders	3267	2899	3456	3639	372	-10.2	-5.0	-20.3
S02001046	Scottish Borders	2682	2619	2605	2573	-109	4.2	1.2	1.8
S02001047	Scottish Borders	3238	2829	3555	3506	268	-7.6	1.4	-19.3
S02001048	Scottish Borders	5400	5101	5496	5590	190	-3.4	-1.7	-8.7
S02001049	Scottish Borders	3374	3331	3214	3067	-307	10.0	4.8	8.6
S02001050	Shetland	3114	2818	3134	3229	115	-3.6	-2.9	-12.7
S02001051	Shetland	4624	4347	4470	4280	-344	8.0	4.4	1.6
S02001052	Shetland	3803	3736	3483	3506	-297	8.5	-0.7	6.5
S02001053	Shetland	3147	2865	3175	3231	84	-2.6	-1.7	-11.3
S02001054	Shetland	2557	2275	2578	2763	206	-7.5	-6.7	-17.7
S02001055	Shetland	2562	2438	2478	2576	14	-0.5	-3.8	-5.3
S02001056	Shetland	2685	2352	2782	2915	230	-7.9	-4.6	-19.3
S02001057	South Ayrshire	5144	5218	5438	5608	464	-8.3	-3.0	-7.0
S02001058	South Ayrshire	3400	3578	3458	3367	-33	1.0	2.7	6.3
S02001059	South Ayrshire	3304	3478	3350	3251	-53	1.6	3.0	7.0
S02001060	South Ayrshire	3573	3605	3823	3825	252	-6.6	-0.1	-5.8
S02001061	South Ayrshire	4685	4905	4791	4736	51	-1.1	1.2	3.6
S02001062	South Ayrshire	6146	6422	6325	6275	129	-2.1	0.8	2.3
S02001063	South Ayrshire	3465	3545	3746	3625	160	-4.4	3.3	-2.2
S02001064	South Ayrshire	4535	4769	4679	4553	18	-0.4	2.8	4.7
S02001065	South Ayrshire	5674	5919	5750	5374	-300	5.6	7.0	10.1
S02001066	South Ayrshire	5152	5427	5226	5025	-127	2.5	4.0	8.0
S02001067	South Ayrshire	5350	5505	5786	5163	-187	3.6	12.1	6.6
S02001068	South Ayrshire	5619	5850	5860	5382	-237	4.4	8.9	8.7
S02001069	South Ayrshire	4801	5137	4971	4492	-309	6.9	10.7	14.4
S02001070	South Ayrshire	4465	4688	4610	4138	-327	7.9	11.4	13.3
S02001071	South Ayrshire	4243	4406	4443	4285	42	-1.0	3.7	2.8
S02001072	South Ayrshire	4030	4223	4260	4239	209	-4.9	0.5	-0.4
S02001073	South Ayrshire	4618	4798	4790	4584	-34	0.7	4.5	4.7
S02001074	South Ayrshire	3560	3656	3700	3587	27	-0.8	3.2	1.9
S02001075	South Ayrshire	4115	4234	4356	4215	100	-2.4	3.3	0.4
S02001076	South Ayrshire	5662	5850	5947	5859	197	-3.4	1.5	-0.2
S02001077	South Ayrshire	5334	5481	5502	5302	-32	0.6	3.8	3.4
S02001078	South Ayrshire	5386	5735	5449	5314	-72	1.4	2.5	7.9
S02001079	South Ayrshire	3936	4119	4056	3849	-87	2.3	5.4	7.0
S02001080	South Ayrshire	5365	5494	5680	5512	147	-2.7	3.0	-0.3
S02001081	South Lanarkshir	2495	2454	2764	2877	382	-13.3	-3.9	-14.7
S02001082	South Lanarkshir	4503	4563	4680	4515	12	-0.3	3.6	1.1
S02001083	South Lanarkshir	2725	2704	2980	3031	306	-10.1	-1.7	-10.8
S02001084	South Lanarkshir	3685	3808	3754	3652	-33	0.9	2.8	4.3
S02001085	South Lanarkshir	5187	5239	5542	5551	364	-6.6	-0.2	-5.6
S02001086	South Lanarkshir	3552	3596	3683	3586	34	-0.9	2.7	0.3
S02001087	South Lanarkshir	4060	4061	4459	4311	251	-5.8	3.4	-5.8
S02001088	South Lanarkshir	3495	3633	3611	3563	68	-1.9	1.4	2.0
S02001089	South Lanarkshir	4681	4793	4846	4826	145	-3.0	0.4	-0.7
S02001090	South Lanarkshir	2611	2720	2639	2492	-119	4.8	5.9	9.1
S02001091	South Lanarkshir	2486	2618	2489	2318	-168	7.2	7.4	12.9
S02001092	South Lanarkshir	5661	5884	5831	5732	71	-1.2	1.7	2.6
S02001093	South Lanarkshir	4759	4874	5032	5030	271	-5.4	0.0	-3.1
S02001094	South Lanarkshir	3094	3193	3153	3034	-60	2.0	3.9	5.2
S02001095	South Lanarkshir	2739	2784	2873	2835	96	-3.4	1.3	-1.8
S02001096	South Lanarkshir	3052	3081	3285	3340	288	-8.6	-1.7	-7.7
S02001097	South Lanarkshir	3802	3942	3898	3588	-214	6.0	8.6	9.9
S02001098	South Lanarkshir	2879	2923	3033	2972	93	-3.1	2.1	-1.7
S02001099	South Lanarkshir	3315	3438	3399	3184	-131	4.1	6.7	8.0
S02001100	South Lanarkshir	3396	3496	3481	3474	78	-2.2	0.2	0.6
S02001101	South Lanarkshir	4330	4528	4423	4108	-222	5.4	7.7	10.2
S02001102	South Lanarkshir	3905	4034	3980	3828	-77	2.0	4.0	5.4
S02001103	South Lanarkshir	2867	2967	2975	2895	28	-1.0	2.8	2.5
S02001104	South Lanarkshir	2450	2541	2495	2487	37	-1.5	0.3	2.2
S02001105	South Lanarkshir	4826	5042	5001	5001	175	-3.5	0.0	0.8
S02001106	South Lanarkshir	3336	3459	3457	3350	14	-0.4	3.2	3.2
S02001107	South Lanarkshir	3654	3671	3913	3766	112	-3.0	3.9	-2.5
S02001108	South Lanarkshir	4080	4220	4234	3973	-107	2.7	6.6	6.2
S02001109	South Lanarkshir	3583	3799	3653	3312	-271	8.2	10.3	14.7
S02001110	South Lanarkshir	2950	3090	3076	3136	186	-5.9	-1.9	-1.5
S02001111	South Lanarkshir	5829	6066	6345	6132	303	-4.9	3.5	-1.1
S02001112	South Lanarkshir	4264	4482	4397	4154	-110	2.6	5.8	7.9
S02001113	South Lanarkshir	3543	3548	3844	3741	198	-5.3	2.8	-5.2
S02001114	South Lanarkshir	4753	4838	5105	4902	149	-3.0	4.1	-1.3
S02001115	South Lanarkshir	3784	3949	3965	3842	58	-1.5	3.2	2.8
S02001116	South Lanarkshir	4532	4788	4580	4171	-361	8.7	9.8	14.8
S02001117	South Lanarkshir	4099	4322	4040	3751	-348	9.3	7.7	15.2
S02001118	South Lanarkshir	2809	2942	2888	2614	-195	7.5	10.5	12.6
S02001119	South Lanarkshir	2837	2949	2918	2751	-86	3.1	6.1	7.2
S02001120	South Lanarkshir	3635	3782	3755	3607	-28	0.8	4.1	4.8
S02001121	South Lanarkshir	4854	5111	4900	4615	-239	5.2	6.2	10.7
S02001122	South Lanarkshir	2611	2734	2672	2355	-256	10.9	13.5	16.1
S02001123	South Lanarkshir	3371	3536	3443	3172	-199	6.3	8.5	11.5
S02001124	South Lanarkshir	3396	3379	3688	3711	315	-8.5	-0.6	-8.9
S02001125	South Lanarkshir	3027	3195	3049	2930	-97	3.3	4.1	9.0
S02001126	South Lanarkshir	4653	4906	4742	4605	-48	1.0	3.0	6.5
S02001127	South Lanarkshir	2989	3008	3139	2930	-59	2.0	7.1	2.7
S02001128	South Lanarkshir	4033	4138	4139	4006	-27	0.7	3.3	3.3
S02001129	South Lanarkshir	3689	3862	3781	3443	-246	7.1	9.8	12.2
S02001130	South Lanarkshir	3177	3328	3240	3086	-91	2.9	5.0	7.8
S02001131	South Lanarkshir	4127	4266	4255	4211	84	-2.0	1.0	1.3

Appendix Table 4 Comparison of Intermediate Zone 2011 Populations, Estimates and Administrative.

Int_Zone Code	LA Name	Integrated Data Estimate (IDE)	DWP-CIS 2011	NHSCR 2011	SAPE 2011	Total Discrepancy SAPE-Data Integrated Model	% Discrepancy IDE vs SAPE	% Discrepancy NHSCR v sSAPE	% Discrepancy CIS vs SAPE
S02001132	South Lanarkshir	4173	4371	4224	3975	-198	5.0	6.3	10.0
S02001133	South Lanarkshir	3437	3552	3627	3613	176	-4.9	0.4	-1.7
S02001134	South Lanarkshir	4491	4767	4534	3912	-579	14.8	15.9	21.9
S02001135	South Lanarkshir	2621	2686	2770	2754	133	-4.8	0.6	-2.5
S02001136	South Lanarkshir	4010	4232	4005	3817	-193	5.1	4.9	10.9
S02001137	South Lanarkshir	4762	5005	4893	4500	-262	5.8	8.7	11.2
S02001138	South Lanarkshir	3811	4041	3860	3664	-147	4.0	5.3	10.3
S02001139	South Lanarkshir	3883	3949	4164	4136	253	-6.1	0.7	-4.5
S02001140	South Lanarkshir	4102	4257	4189	4003	-99	2.5	4.6	6.3
S02001141	South Lanarkshir	4941	5170	5120	4781	-160	3.3	7.1	8.1
S02001142	South Lanarkshir	3620	3716	3808	3249	-371	11.4	17.2	14.4
S02001143	South Lanarkshir	4575	4788	4645	4203	-372	8.9	10.5	13.9
S02001144	South Lanarkshir	3173	3295	3240	3206	33	-1.0	1.1	2.8
S02001145	South Lanarkshir	3519	3547	3713	3466	-53	1.5	7.1	2.3
S02001146	South Lanarkshir	3859	3837	4168	3572	-287	8.0	16.7	7.4
S02001147	South Lanarkshir	3194	3349	3279	3146	-48	1.5	4.2	6.5
S02001148	South Lanarkshir	4530	4769	4679	4284	-246	5.7	9.2	11.3
S02001149	South Lanarkshir	4374	4512	4563	4236	-138	3.3	7.7	6.5
S02001150	South Lanarkshir	4618	4803	4755	4551	-67	1.5	4.5	5.5
S02001151	South Lanarkshir	3490	3634	3614	3508	18	-0.5	3.0	3.6
S02001152	South Lanarkshir	2814	2700	3161	2946	132	-4.5	7.3	-8.3
S02001153	South Lanarkshir	3973	4068	4111	3911	-62	1.6	5.1	4.0
S02001154	South Lanarkshir	3410	3483	3596	3416	6	-0.2	5.3	2.0
S02001155	South Lanarkshir	5308	5473	5598	5744	436	-7.6	-2.5	-4.7
S02001156	South Lanarkshir	6089	6295	6489	6665	576	-8.6	-2.6	-5.6
S02001157	South Lanarkshir	4962	5056	5469	5024	62	-1.2	8.9	0.6
S02001158	South Lanarkshir	3477	3645	3570	3466	-11	0.3	3.0	5.2
S02001159	South Lanarkshir	5931	6088	6275	5969	38	-0.6	5.1	2.0
S02001160	South Lanarkshir	3527	3520	3795	3456	-71	2.1	9.8	1.9
S02001161	South Lanarkshir	3040	2868	3538	3794	754	-19.9	-6.7	-24.4
S02001162	South Lanarkshir	2777	2682	3127	3197	420	-13.1	-2.2	-16.1
S02001163	Stirling	4536	4308	4590	4504	-32	0.7	1.9	-4.4
S02001164	Stirling	5129	5036	5094	4910	-219	4.5	3.7	2.6
S02001165	Stirling	5512	5367	5434	5047	-465	9.2	7.7	6.3
S02001166	Stirling	3352	3223	3356	3200	-152	4.8	4.9	0.7
S02001167	Stirling	5768	5495	5870	5658	-110	1.9	3.7	-2.9
S02001168	Stirling	5484	5324	5421	5208	-276	5.3	4.1	2.2
S02001169	Stirling	5753	5705	5595	5690	-63	1.1	-1.7	0.3
S02001170	Stirling	3290	3283	3253	3114	-176	5.7	4.5	5.4
S02001171	Stirling	3564	3512	3466	3401	-163	4.8	1.9	3.2
S02001172	Stirling	4801	4547	5309	4851	50	-1.0	9.4	-6.3
S02001173	Stirling	4409	4270	4531	4312	-97	2.2	5.1	-1.0
S02001174	Stirling	3165	3080	3117	2718	-447	16.4	14.7	13.3
S02001175	Stirling	3585	3396	3802	3953	368	-9.3	-3.8	-14.1
S02001176	Stirling	2809	2685	2826	2924	115	-3.9	-3.4	-8.2
S02001177	Stirling	3414	2655	4856	4522	1108	-24.5	7.4	-41.3
S02001178	Stirling	5582	5384	5751	5578	-4	0.1	3.1	-3.5
S02001179	Stirling	3042	2866	3112	3194	152	-4.8	-2.6	-10.3
S02001180	Stirling	5728	5588	5598	5507	-221	4.0	1.6	1.5
S02001181	Stirling	4138	3898	4268	4534	396	-8.7	-5.9	-14.0
S02001182	Stirling	3397	3243	3419	3322	-75	2.3	2.9	-2.4
S02001183	Stirling	4326	4265	4242	4623	297	-6.4	-8.3	-7.8
S02001184	West Dunbartons	4774	4879	4916	4548	-226	5.0	8.1	7.3
S02001185	West Dunbartons	4038	3891	4541	4569	531	-11.6	-0.6	-14.8
S02001186	West Dunbartons	6146	6123	6386	5668	-478	8.4	12.7	8.0
S02001187	West Dunbartons	4664	4645	4860	4532	-132	2.9	7.2	2.5
S02001188	West Dunbartons	5466	5485	5817	5527	61	-1.1	5.2	-0.8
S02001189	West Dunbartons	3590	3531	3779	3534	-56	1.6	6.9	-0.1
S02001190	West Dunbartons	5183	5103	5531	5379	196	-3.6	2.8	-5.1
S02001191	West Dunbartons	5595	5567	6061	5347	-248	4.6	13.4	4.1
S02001192	West Dunbartons	5447	5359	5871	6152	705	-11.5	-4.6	-12.9
S02001193	West Dunbartons	4656	4718	4801	4439	-217	4.9	8.2	6.3
S02001194	West Dunbartons	4270	4287	4379	4266	-4	0.1	2.6	0.5
S02001195	West Dunbartons	5825	5973	5946	5640	-185	3.3	5.4	5.9
S02001196	West Dunbartons	5148	5164	5381	4918	-230	4.7	9.4	5.0
S02001197	West Dunbartons	5386	5564	5507	5235	-151	2.9	5.2	6.3
S02001198	West Dunbartons	5072	5050	5285	5295	223	-4.2	-0.2	-4.6
S02001199	West Dunbartons	4453	4441	4729	4668	215	-4.6	1.3	-4.9
S02001200	West Dunbartons	5364	5349	5566	5320	-44	0.8	4.6	0.5
S02001201	West Dunbartons	5277	5250	5526	5323	46	-0.9	3.8	-1.4
S02001202	West Lothian	4517	4703	4552	5054	537	-10.6	-9.9	-6.9
S02001203	West Lothian	3320	3394	3445	3484	164	-4.7	-1.1	-2.6
S02001204	West Lothian	4768	4935	4816	4851	83	-1.7	-0.7	1.7
S02001205	West Lothian	4717	4835	4830	4816	99	-2.1	0.3	0.4
S02001206	West Lothian	3829	4021	3815	3788	-41	1.1	0.7	6.1
S02001207	West Lothian	4937	5204	4983	4974	37	-0.7	0.2	4.6
S02001208	West Lothian	5633	5806	5921	5778	145	-2.5	2.5	0.5
S02001209	West Lothian	5701	5884	5817	5831	130	-2.2	-0.2	0.9
S02001210	West Lothian	4075	4252	4070	3985	-90	2.3	2.1	6.7
S02001211	West Lothian	6035	6401	6156	5728	-307	5.4	7.5	11.7
S02001212	West Lothian	8769	8849	9452	9059	290	-3.2	4.3	-2.3
S02001213	West Lothian	4709	4934	4758	4817	108	-2.2	-1.2	2.4
S02001214	West Lothian	5994	6351	6016	5783	-211	3.6	4.0	9.8
S02001215	West Lothian	6451	6648	6744	6573	122	-1.9	2.6	1.1
S02001216	West Lothian	6493	6787	6876	6408	-85	1.3	7.3	5.9
S02001217	West Lothian	2789	2879	2816	2739	-50	1.8	2.8	5.1
S02001218	West Lothian	5836	6242	5791	5311	-525	9.9	9.0	17.5

Appendix Table 4 Comparison of Intermediate Zone 2011 Populations, Estimates and Administrative.

Int_Zone Code	LA Name	Integrated Data Estimate (IDE)	DWP-CIS 2011	NHSCR 2011	SAPE 2011	Total Discrepancy SAPE-Data Integrated Model	% Discrepancy IDE vs SAPE	% Discrepancy NHSCR v sSAPE	% Discrepancy CIS vs SAPE
S02001219	West Lothian	5309	5458	5456	5498	189	-3.4	-0.8	-0.7
S02001220	West Lothian	6229	6578	6457	6165	-64	1.0	4.7	6.7
S02001221	West Lothian	3758	3944	3813	3630	-128	3.5	5.0	8.6
S02001222	West Lothian	6307	6496	6439	6394	87	-1.4	0.7	1.6
S02001223	West Lothian	5901	6259	5931	5525	-376	6.8	7.3	13.3
S02001224	West Lothian	6416	6699	6523	6373	-43	0.7	2.3	5.1
S02001225	West Lothian	6336	6595	6461	6133	-203	3.3	5.3	7.5
S02001226	West Lothian	3246	3398	3264	3165	-81	2.6	3.1	7.4
S02001227	West Lothian	6508	6709	6766	6689	181	-2.7	1.2	0.3
S02001228	West Lothian	2923	2958	3063	2976	53	-1.8	2.9	-0.6
S02001229	West Lothian	4394	4585	4483	4331	-63	1.5	3.5	5.9
S02001230	West Lothian	3572	3654	3688	3635	63	-1.7	1.5	0.5
S02001231	West Lothian	5421	5592	5682	5242	-179	3.4	8.4	6.7
S02001232	West Lothian	5679	5822	5819	5738	59	-1.0	1.4	1.5
S02001233	West Lothian	4308	4446	4320	4238	-70	1.7	1.9	4.9
S02001234	West Lothian	3791	3881	3912	3889	98	-2.5	0.6	-0.2
S02001235	West Lothian	4337	4420	4539	4390	53	-1.2	3.4	0.7